

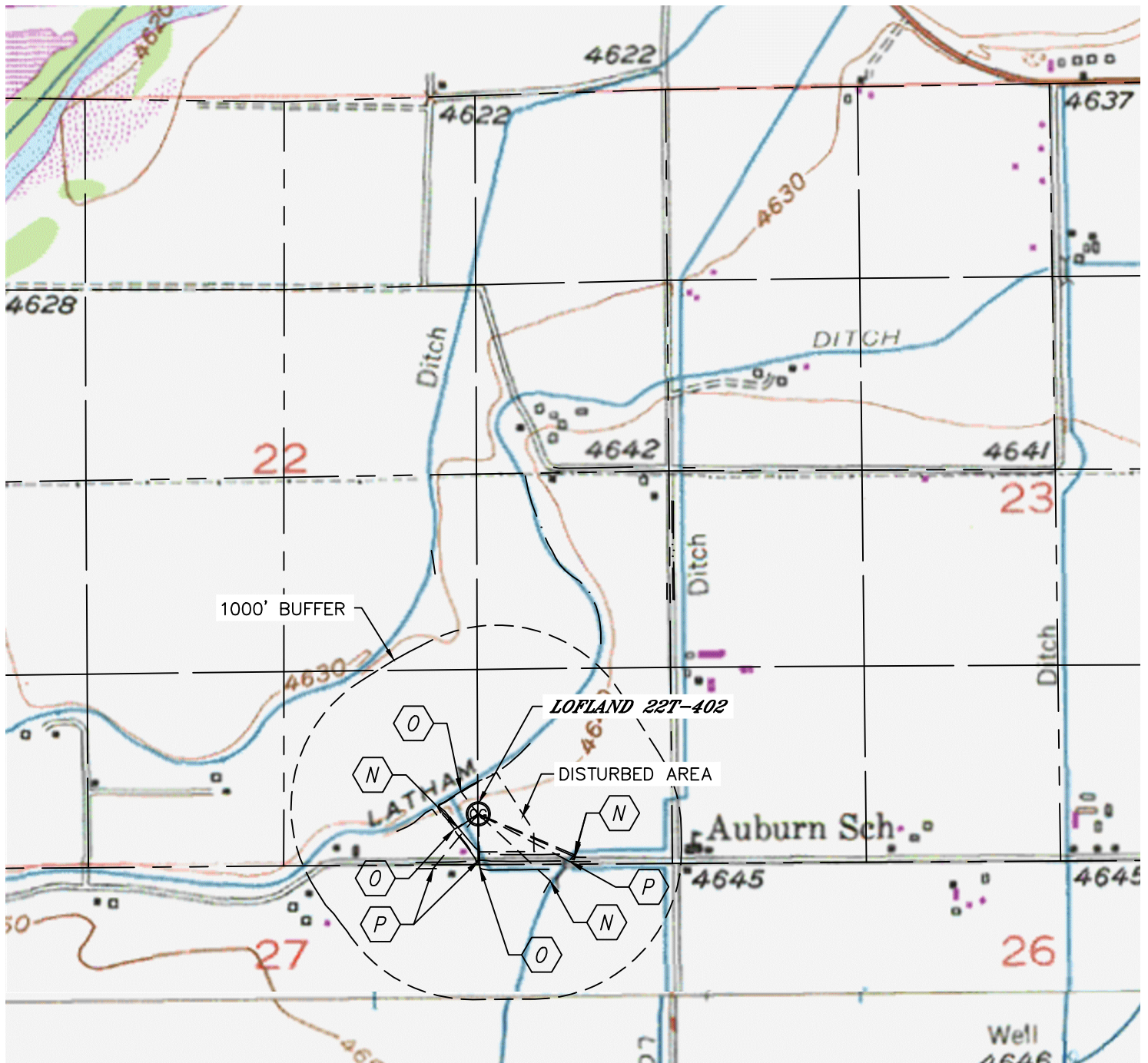





Lat40°, Inc. 1635 Foxtrail Drive, Suite 325 Loveland, CO 970-776-3321

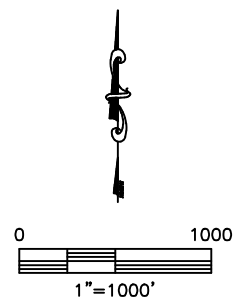
HYDROLOGY MAP

LOFLAND 22T-HZ PAD

SECTION: 22
TOWNSHIP: 5N
RANGE: 65W



-  DITCH 164' SW, 710' & 717' SE
(667' SE APPROX. LOC.)
-  CANAL 195' SW, 192' NW, 365' SE
-  BARROW DITCH 314' S, 480' SW,
701' SE



DATE: rev 5/01/2013
PROJECT#: 2013036