Well Name: RGU 313-25-198
Surface Location: RGU 42-26-198
North American Datum 1983 , US State Plane 1983 , Colorado Central Zone
Ground Elevation: 6622.00

+N/-S	+E/-W	Northing	Easting	Latittude	Longitude	Slot
0.00	0.00	1778085.30	2199602.80	39.93514	-108.35455	A6

KELLY BUSHING @ 6643.00usft (Cyclone 29 (21' RKB) kjs)

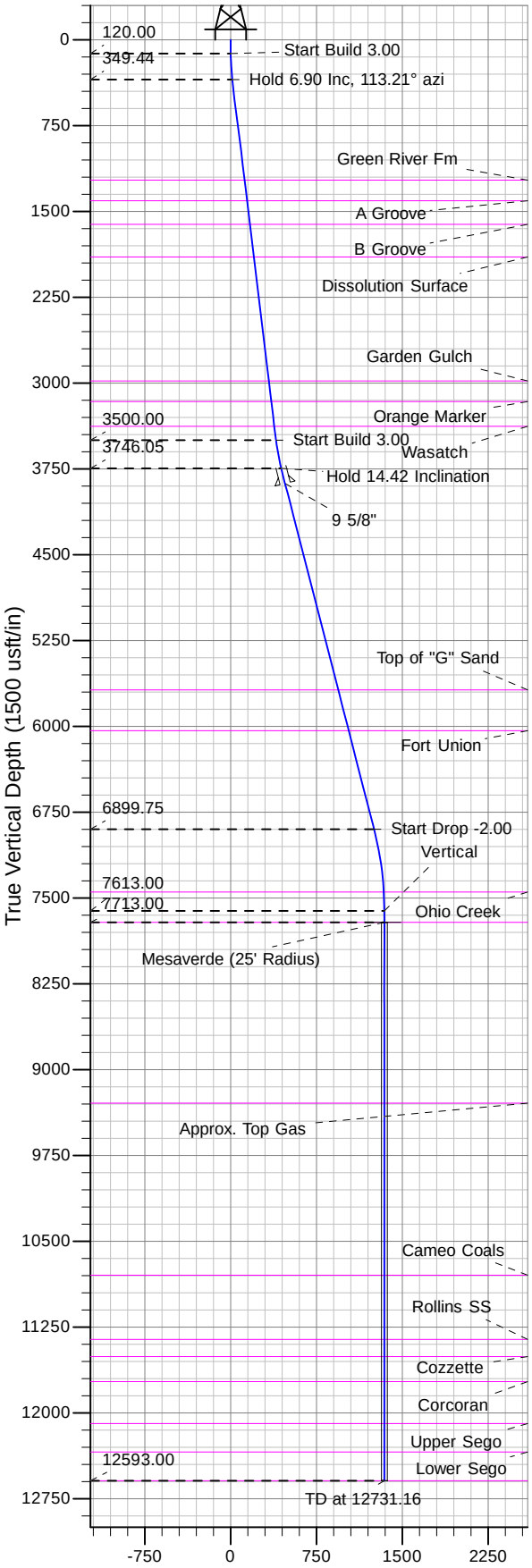

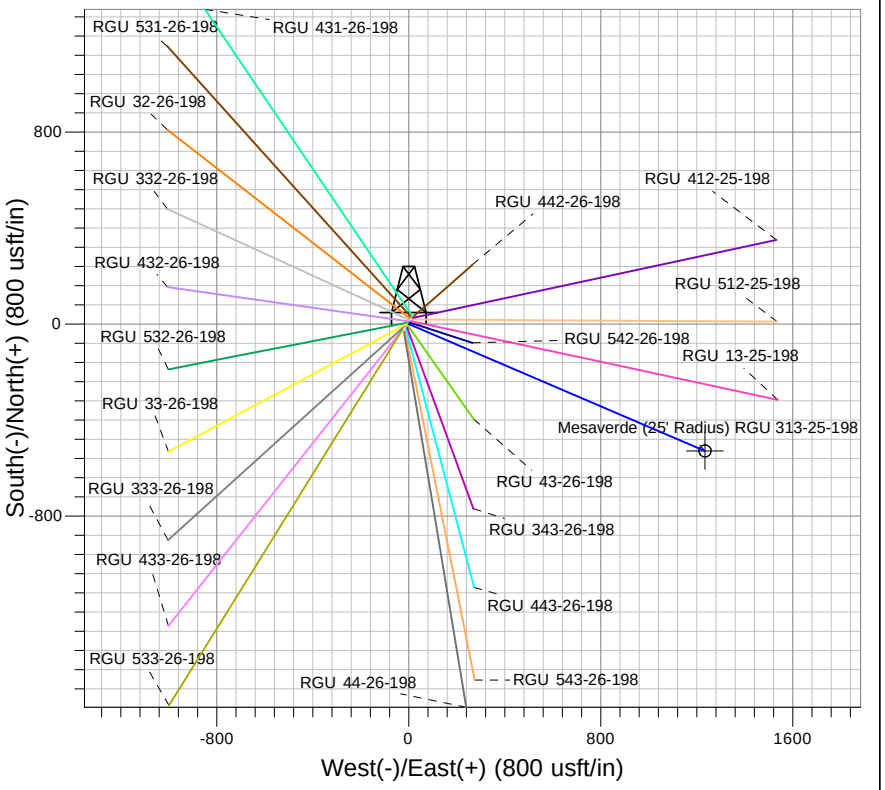

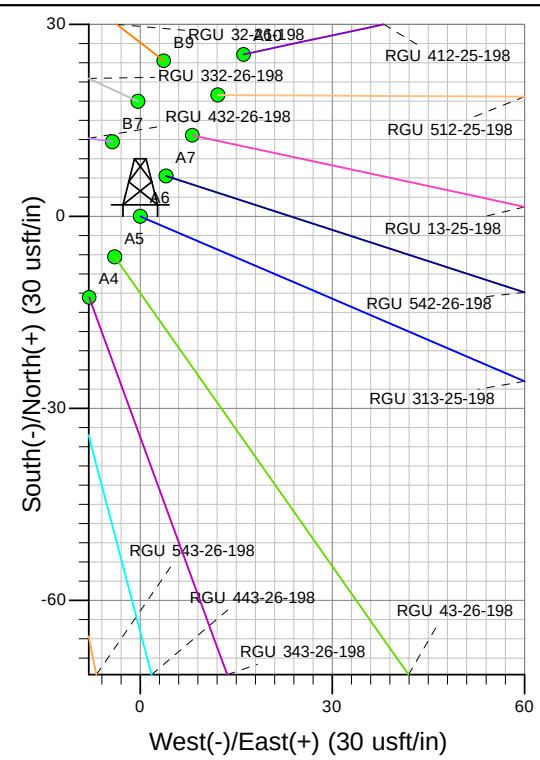

Project: RG 26-01S-098W
Site: RGU 42-26-198
Well: RGU 313-25-198
Design #1 24Jan13 kjs

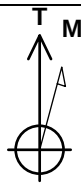

Azimuths to True North
Magnetic North: 10.36°

Magnetic Field
Strength: 52273.7snT
Dip Angle: 65.99°
Date: 1/24/2013
Model: IGRF2010

ANNOTATIONS

MD	Inc	Azi	TVD	+N/-S	+E/-W	VSect	Departure	Annotation
120.00	0.00	0.00	120.00	0.00	0.00	0.00	0.00	Start Build 3.00
350.00	6.90	113.21	349.44	-5.45	12.71	13.83	13.83	Hold 6.90 Inc, 113.21° az
3523.54	6.90	113.21	3500.00	-155.71	363.12	395.09	395.09	Start Build 3.00
3774.09	14.42	113.21	3746.05	-173.95	405.68	441.40	441.40	Hold 14.42 Inclination
7030.33	14.42	113.21	6899.75	-493.41	1150.79	1252.10	1252.10	Start Drop -2.00
7751.16	0.00	0.00	7613.00	-528.96	1233.70	1342.31	1342.31	Vertical
7851.16	0.00	0.00	7713.00	-528.96	1233.70	1342.31	1342.31	Mesaverde
12731.16	0.00	0.00	12593.00	-528.96	1233.70	1342.31	1342.31	TD at 12731.16