Well Name: RGU 44-26-198
Surface Location: RGU 42-26-198
North American Datum 1983 , US State Plane 1983 , Colorado Central Zone
Ground Elevation: 6622.00

+N/-S	+E/-W	Northing	Easting	Latittude	Longitude	Slot
0.00	0.00	1778054.30	2199581.70	39.93505	-108.35462	A1

KELLY BUSHING @ 6643.00usft (Cyclone 29 (21' RKB) kjs)

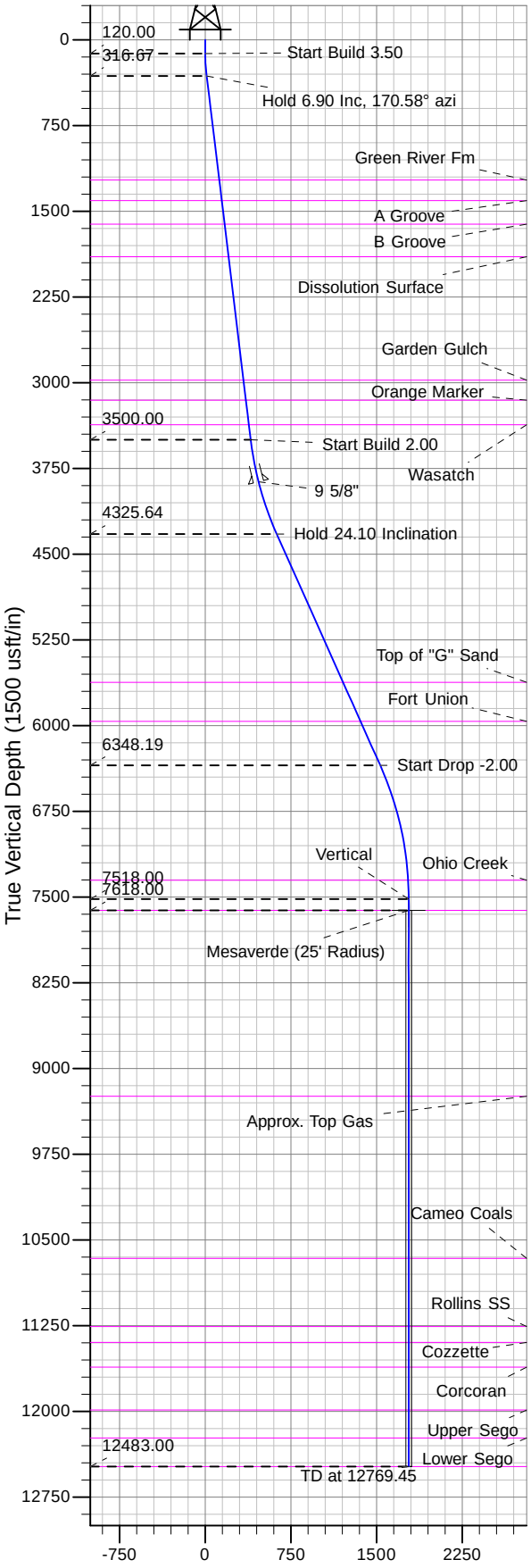

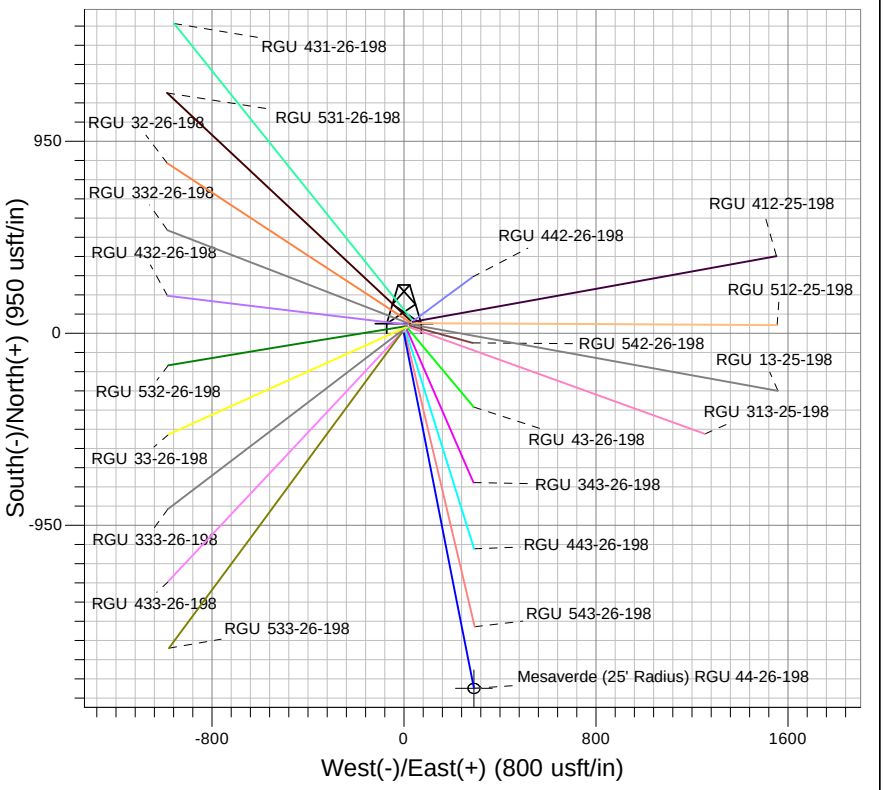

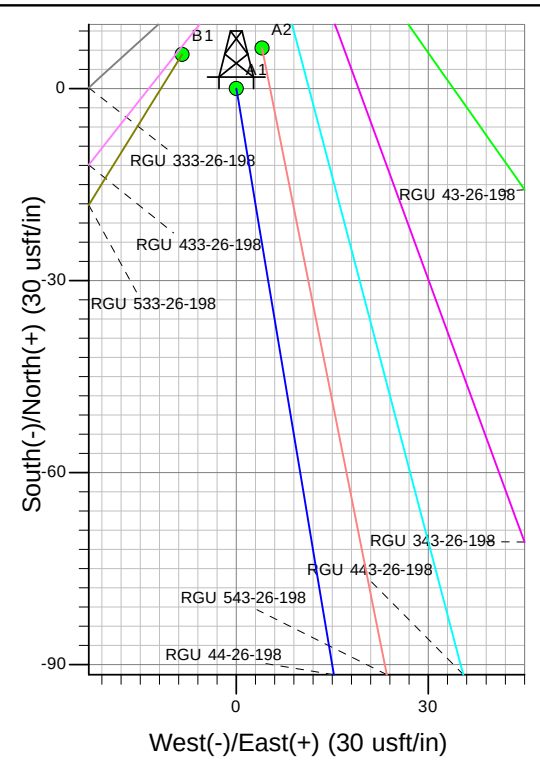

Project: RG 26-01S-098W
Site: RGU 42-26-198
Well: RGU 44-26-198
Design #1 24Jan13 kjs

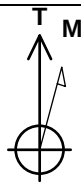

Azimuths to True North
Magnetic North: 10.36°

Magnetic Field
Strength: 52273.6snT
Dip Angle: 65.99°
Date: 1/24/2013
Model: IGRF2010

ANNOTATIONS

MD	Inc	Azi	TVD	+N/-S	+E/-W	VSect	Departure	Annotation
120.00	0.00	0.00	120.00	0.00	0.00	0.00	0.00	Start Build 3.50
317.14	6.90	170.58	316.67	-11.70	1.94	11.86	11.86	Hold 6.90 Inc, 170.58° azi
3523.70	6.90	170.58	3500.00	-391.73	64.96	397.08	397.08	Start Build 2.00
4383.73	24.10	170.58	4325.64	-617.62	102.42	626.06	626.06	Hold 24.10 Inclination
6599.42	24.10	170.58	6348.19	-1510.19	250.44	1530.81	1530.81	Start Drop -2.00
7804.45	0.00	0.00	7518.00	-1756.55	291.30	1780.54	1780.54	Vertical
7904.45	0.00	0.00	7618.00	-1756.55	291.30	1780.54	1780.54	Mesaverde
12769.45	0.00	0.00	12483.00	-1756.55	291.30	1780.54	1780.54	TD at 12769.45