





LOCATION PHOTOS

Schmidt 5-1H Pad Lot 2 Sec. 5 Twn. 6N Rng. 60W 6th PM Lat: 40.52357 Long: -104.11799	Condor Energy Technology LLC Morgan County, CO Date of Pictures: 1/24/2013
	
PAD NORTH	PAD EAST
	
PAD SOUTH	PAD WEST



GEO SURV Inc. 520 Stacy CT Suite B Lafayette CO 80026 ph 303 666 0379 fx 303 665 6320

G:\GEO SURV\WeldzNorth\STXRA 112001\Wellplats\Schmidt 5-1H\Condor-Schmidt 1-24-13\Schmidt 5-1H Pad Photos R1.docx 2/11/2013 11:49:00 AM