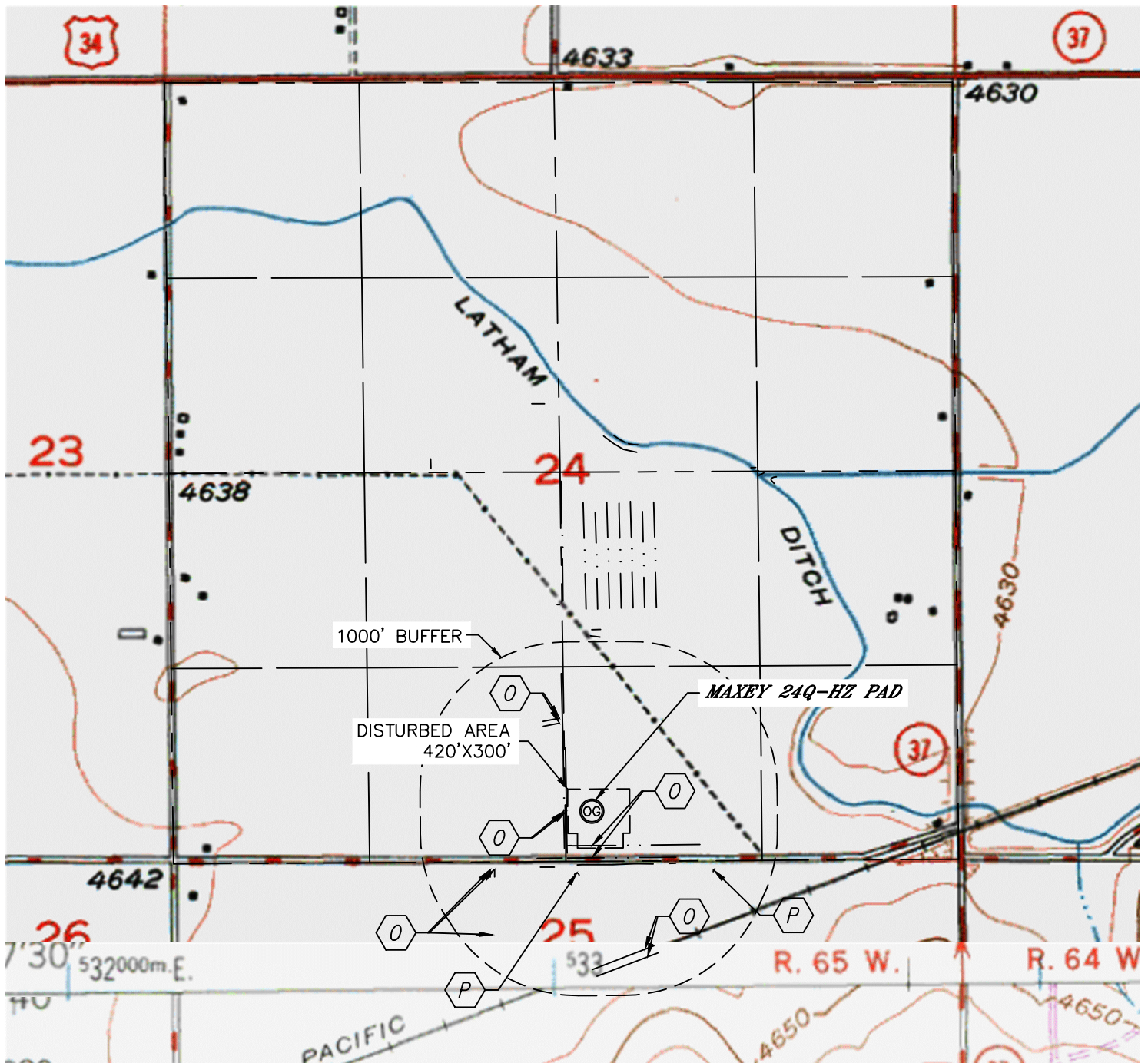





# HYDROLOGY MAP

MAXEY 24Q-HZ PAD

SECTION: 24  
TOWNSHIP: 5N  
RANGE: 65W



-  DITCH 174' W, 189' W, 233' S, 316' S, 636' NW, 669' NW,  
767' SW, 794' SW, 1073' SW, 1003' SE, 1057' SE
-  POND 728' SW, 916' SE



DATE: 1/21/2013  
PROJECT#: 2013003