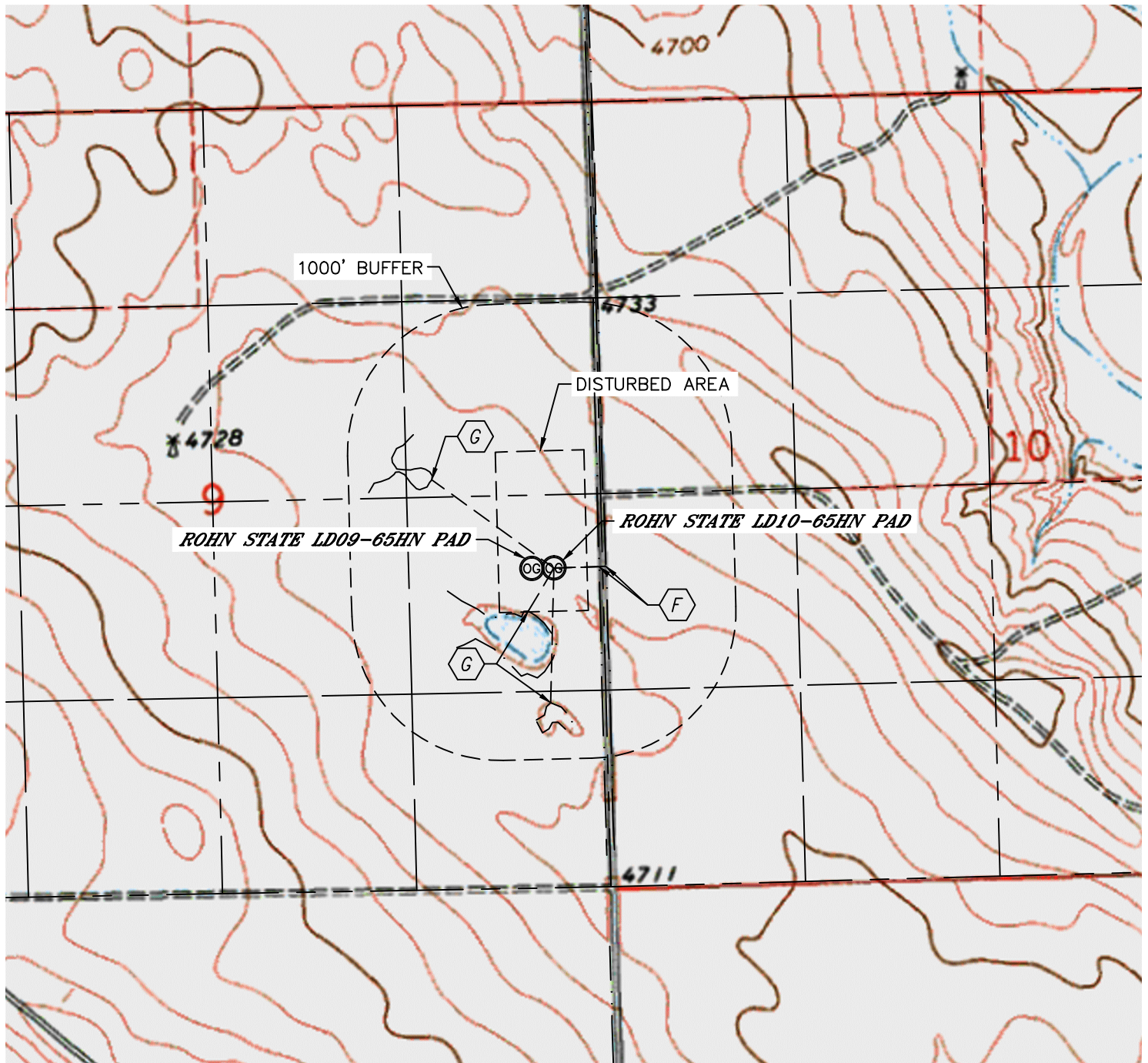




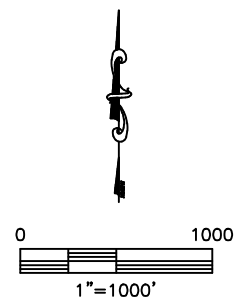
HYDROLOGY MAP

ROHN STATE LD10-65HN PAD,
ROHN STATE LD09-65HN PAD

SECTION: 9
TOWNSHIP: 9N
RANGE: 58W



-  BARROW DITCH 306' & 353' E
-  LOW AREA 338' SW, 911' S, 1021' NW



DATE: rev 3/21/13
PROJECT#: 2012159