

2115 117th Avenue
Greeley, Colorado 80634

Tel: 970.785.5000
Fax: 970.785.5099
www.nobleenergyinc.com



Land Department

November 27, 2012

Steven T. Wells & Teresa Wells
32010 County Road 63
Gill, Colorado 80624

RE: **Surface Exception Location Consent**
Well Set-Back (Twinning) Exception Consent
WELLS RANCH AA21-66-1HN
Township 6 North, Range 63 West, 6th P.M.
Section 21: SE/4/NE/4
Weld County, CO


Dear Surface Owner:

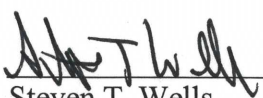
Noble Energy, Inc. ("Noble") plans to drill the WELLS RANCH AA21-66-1HN well (the "Well") at the referenced location which is more specifically described as 1674 feet FNL, and 423 feet FEL which is outside the drilling window prescribed in Colorado Oil and Gas Conservation Commission ("COGCC") Rule 318A.a.(1).

By signing this letter you hereby grant your consent to Noble to locate the Well outside of a GWA window as defined in COGCC Rule 318A.a. Additionally, the Well is being proposed at a surface location approximately 510 feet from an existing surface well location. By signing this letter you also grant your consent to Noble to locate the Well more than 50 feet from the existing well as provided for under COGCC Rule 318A.c.(2).


We would like to thank you for your assistance in this matter. If you have any questions do not hesitate to call me at (970) 304-5000.

NOBLE ENERGY, INC.


Sean Casper

By: 
Steven T. Wells

Date: 12-31-12

By: 
Teresa Wells

Date: 1-2-2013