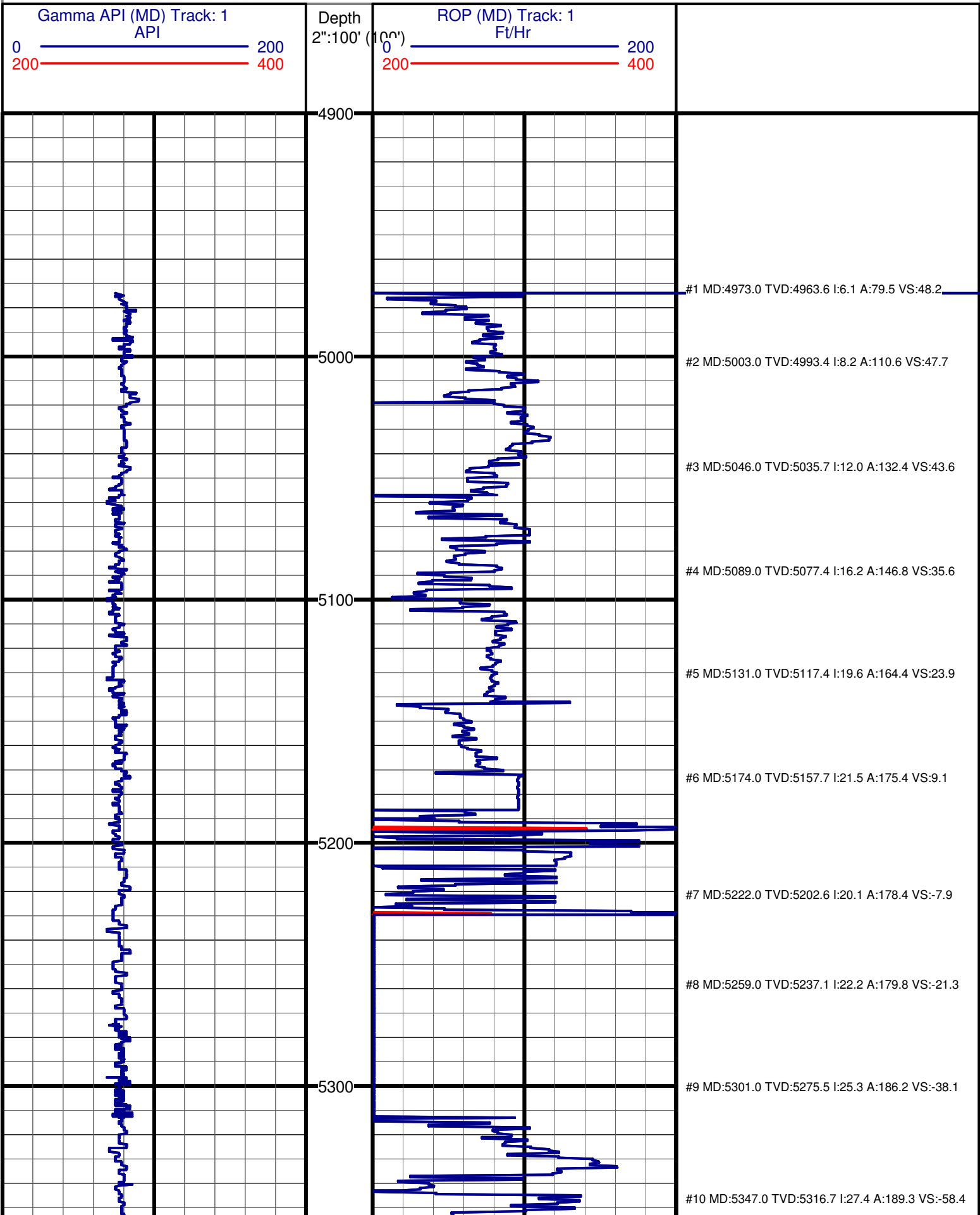
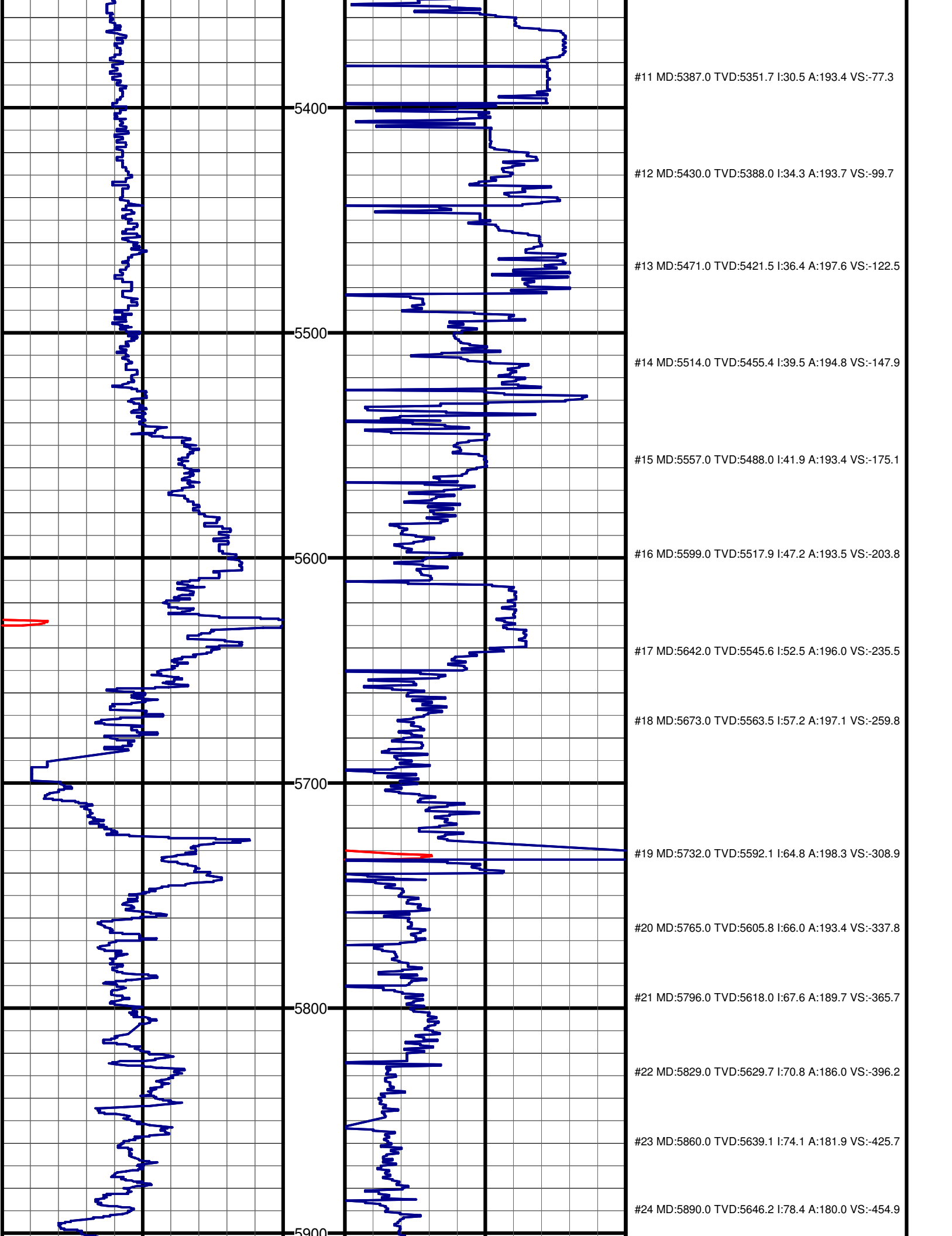
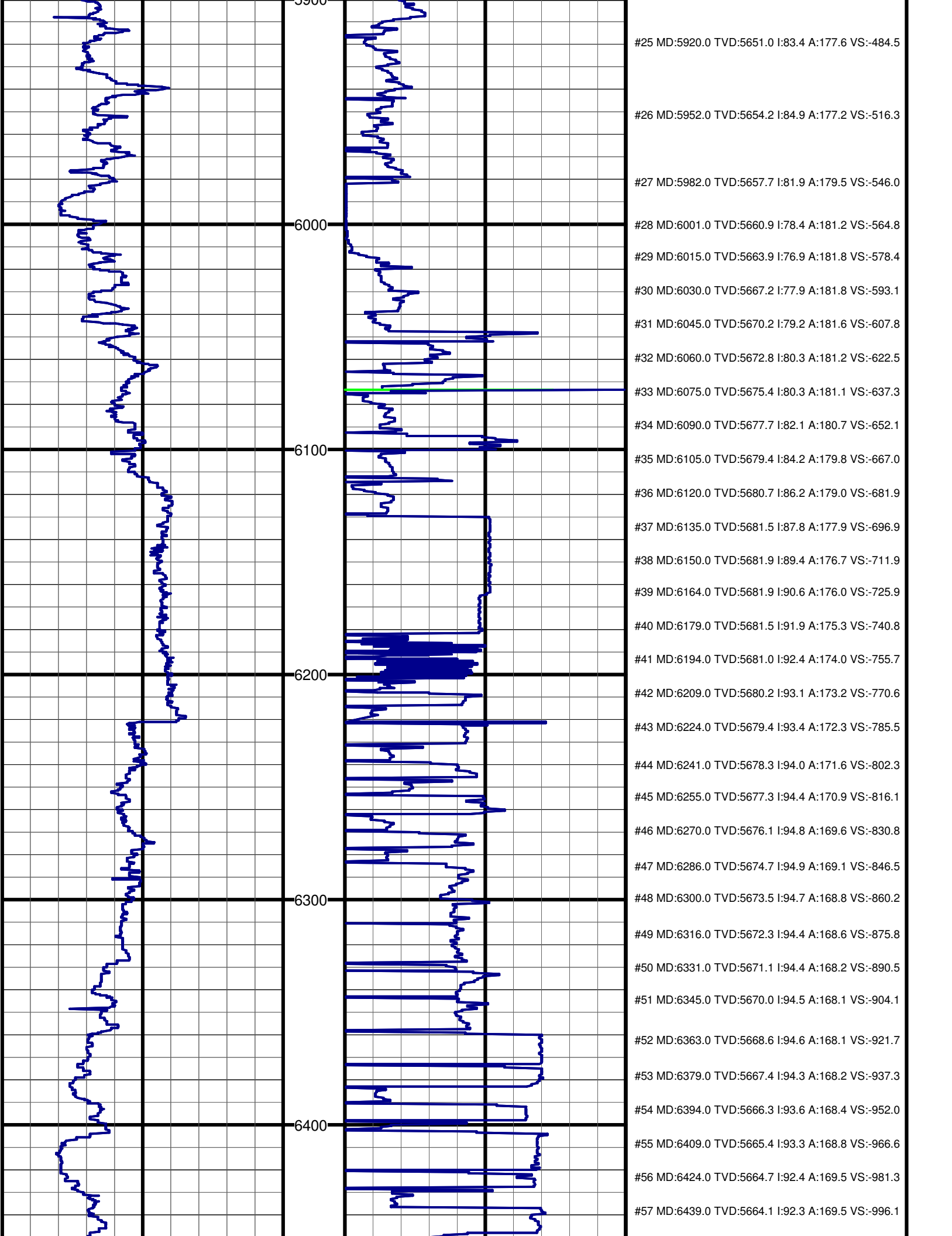


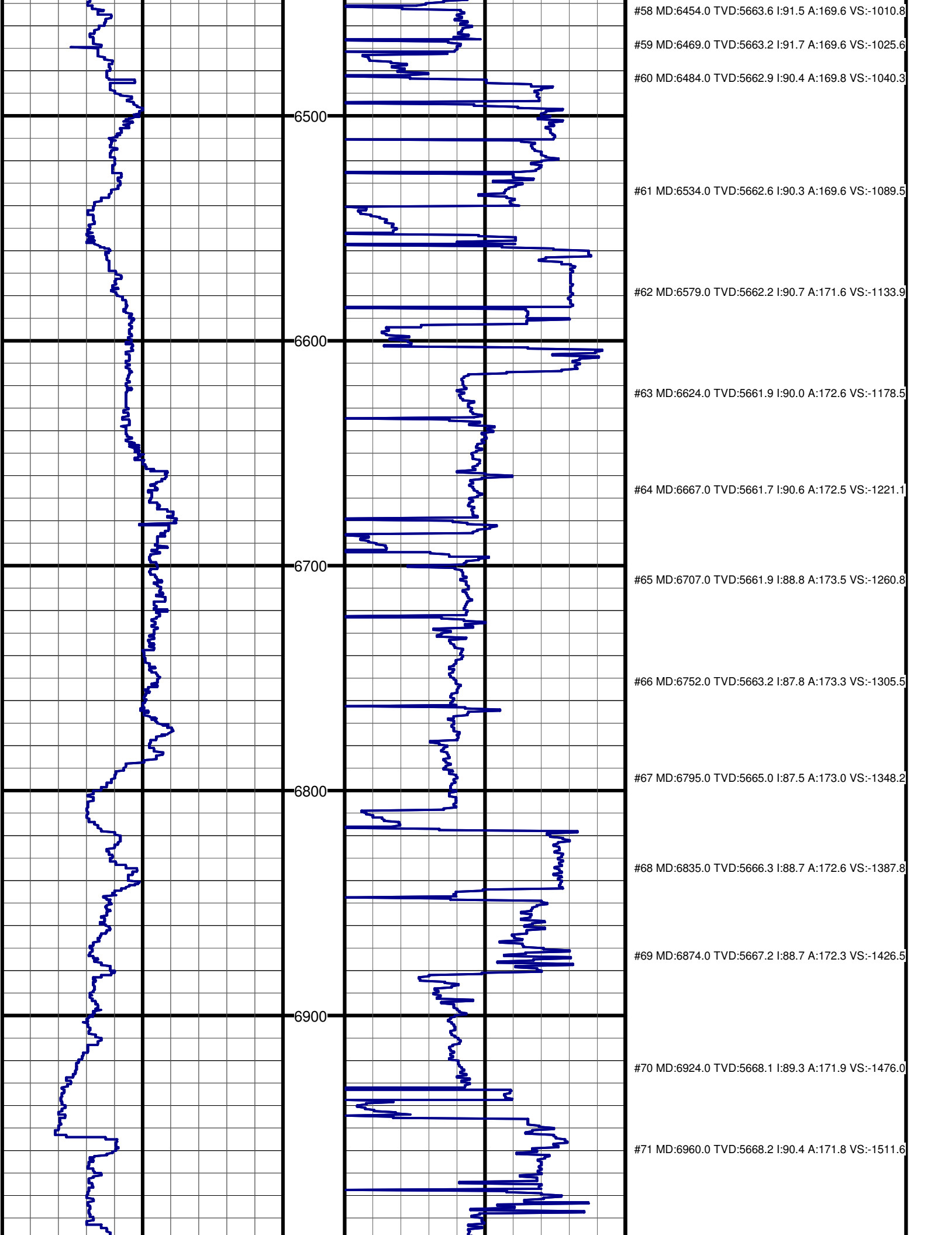


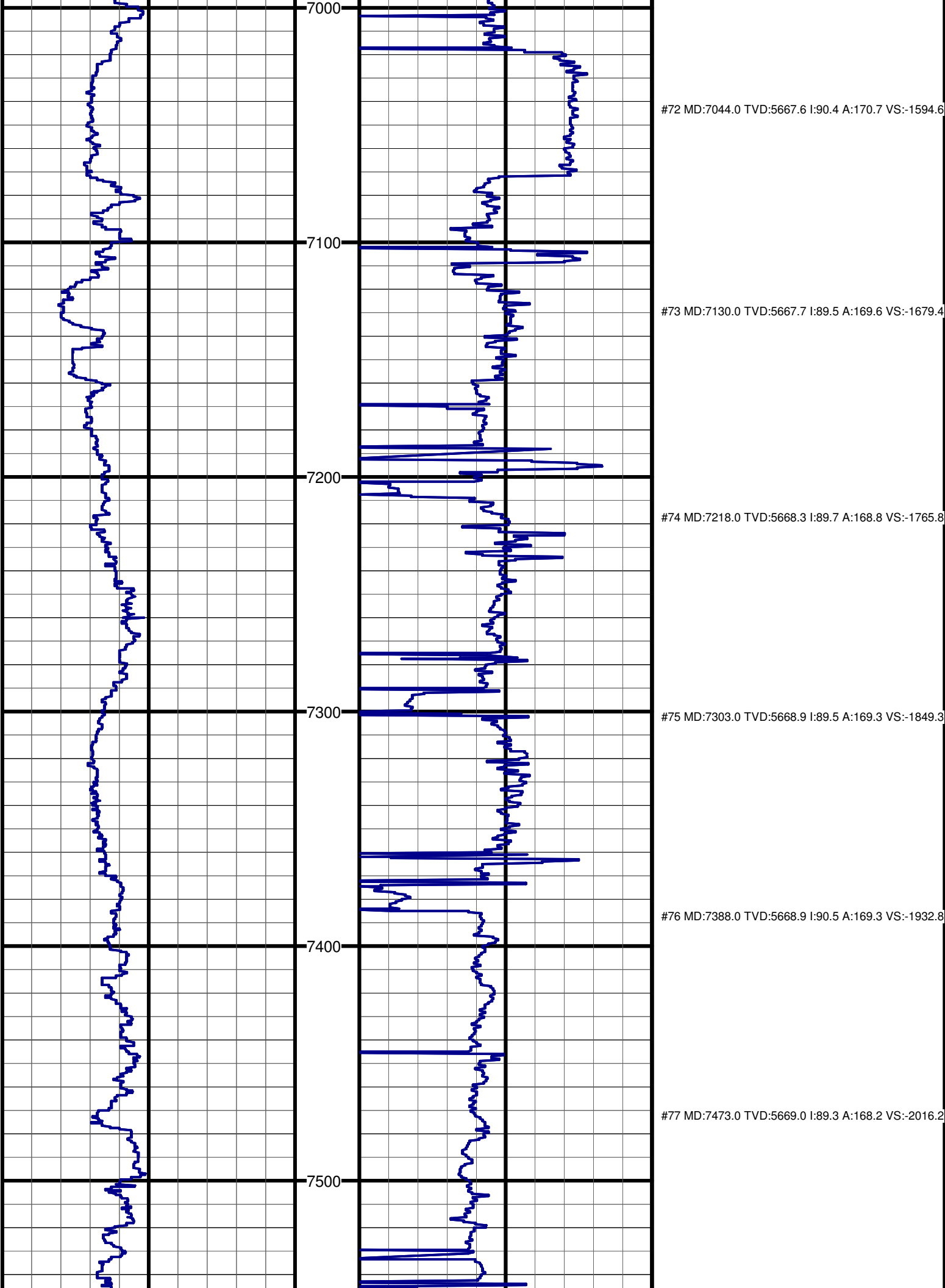
Company: Carrizo Oil Gas  
Well: Bringelson Ranch 1-34-41-9-58  
County: Weld  
State: CO  
Well ID:

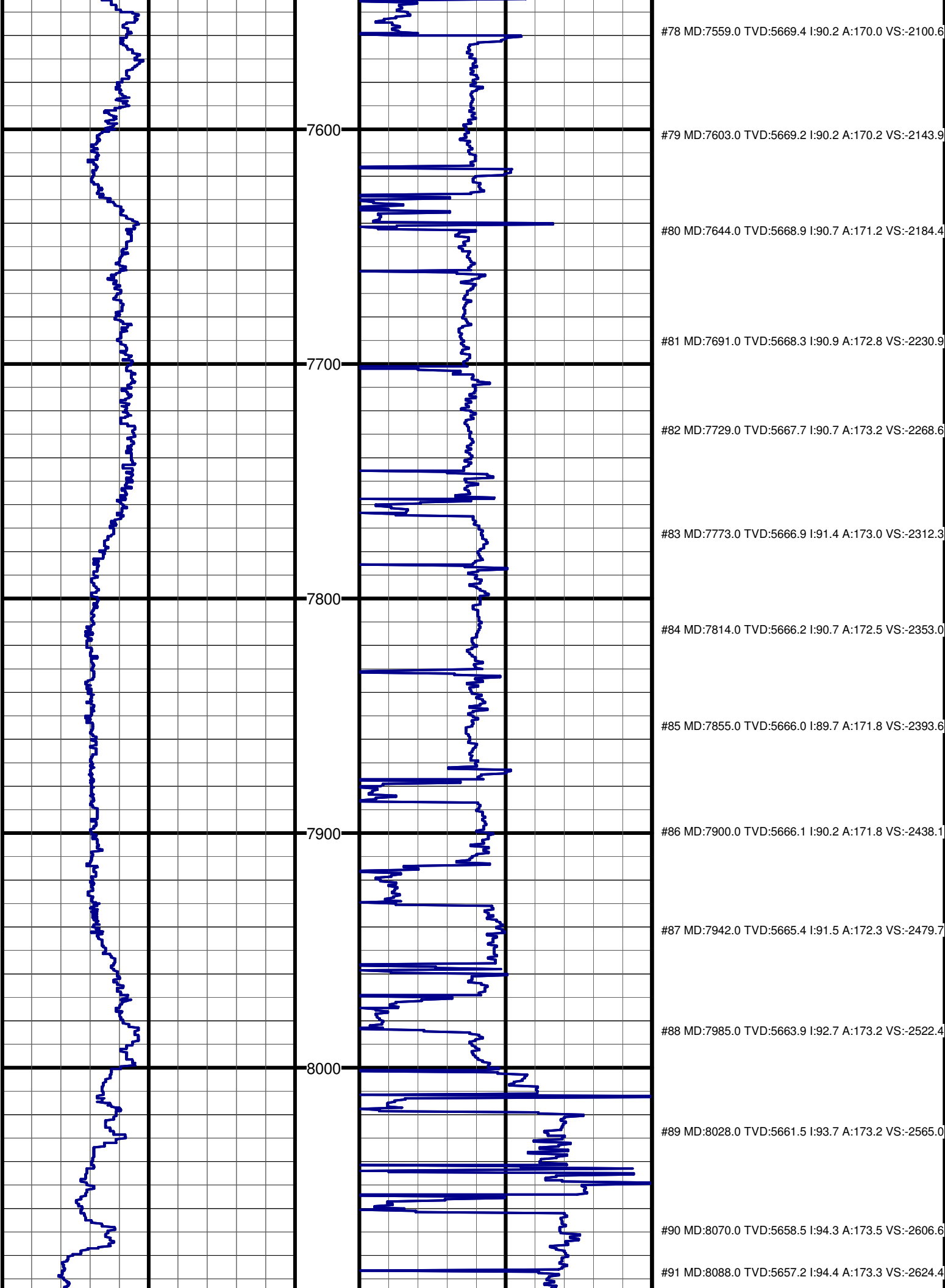


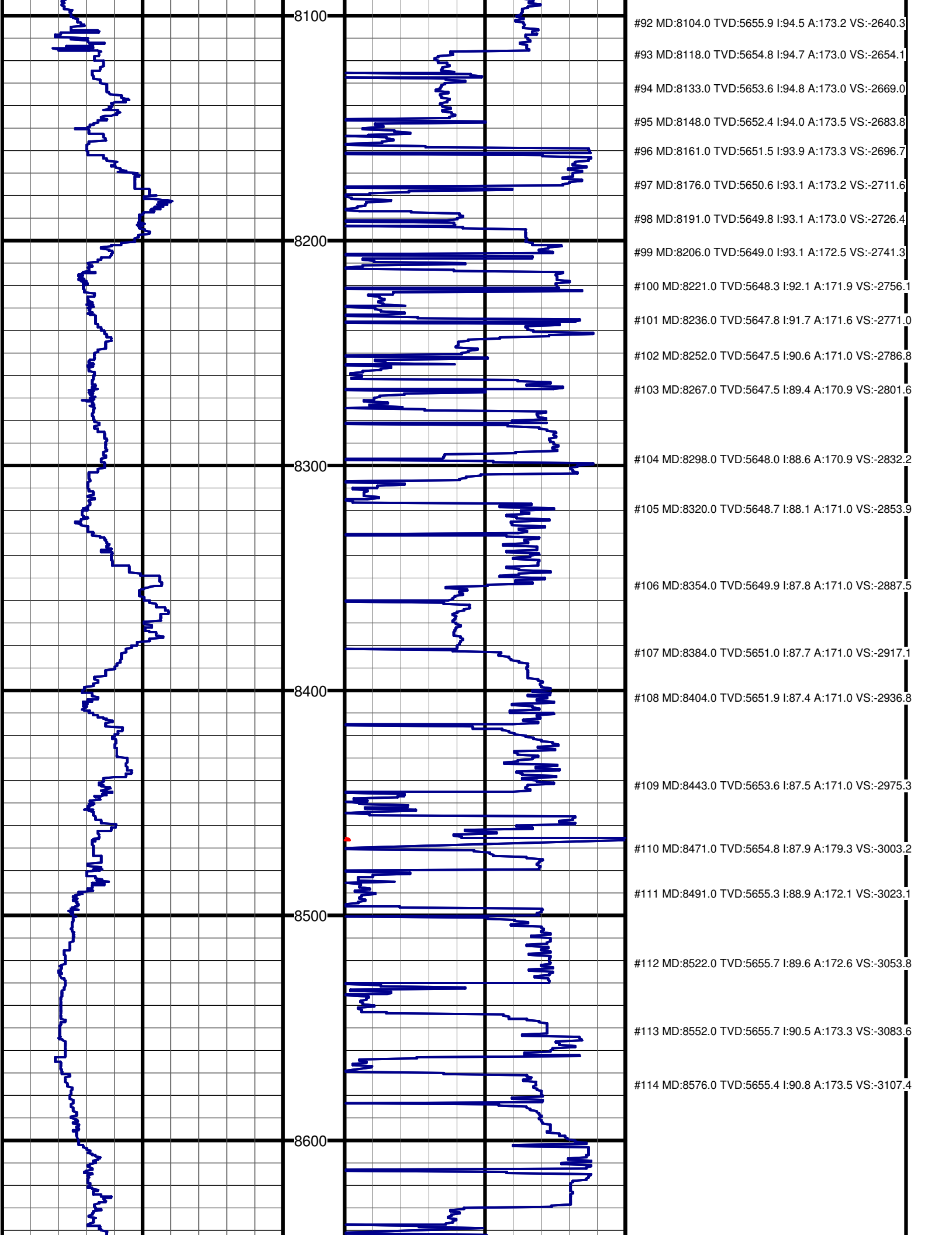


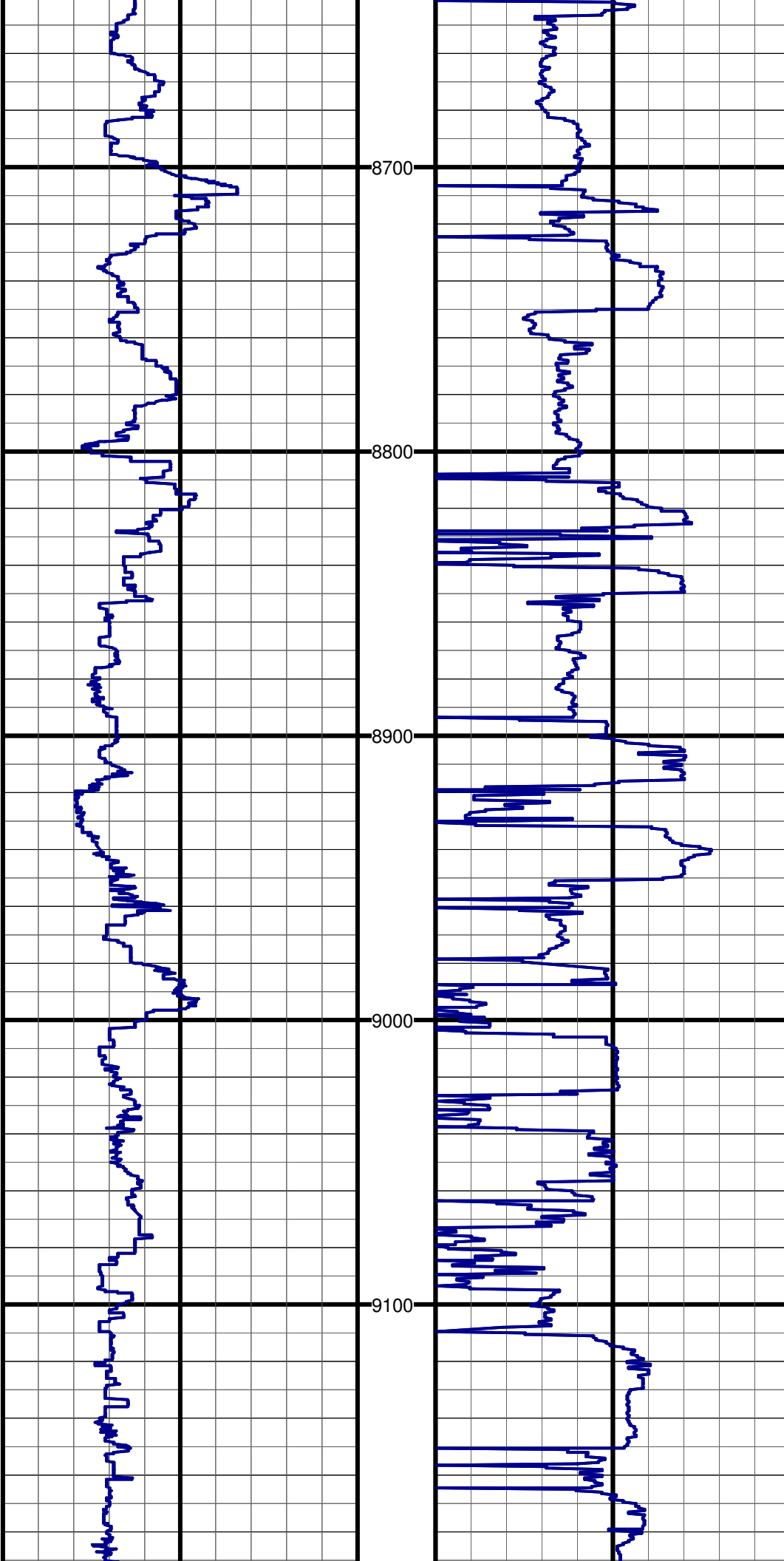












#115 MD:8667.0 TVD:5654.2 I:90.7 A:173.3 VS:-3197.8

8700

#116 MD:8752.0 TVD:5653.1 I:90.8 A:172.6 VS:-3282.2

8800

#117 MD:8837.0 TVD:5651.9 I:90.8 A:171.8 VS:-3366.4

8900

#118 MD:8922.0 TVD:5650.6 I:91.0 A:170.7 VS:-3450.4

9000

#119 MD:9009.0 TVD:5649.3 I:90.7 A:170.2 VS:-3536.1

9100

#120 MD:9093.0 TVD:5649.5 I:89.1 A:169.6 VS:-3618.8

#121 MD:9163.0 TVD:5650.7 I:88.8 A:168.6 VS:-3687.6

#122 MD:9178.0 TVD:5651.1 I:88.6 A:168.6 VS:-3702.3



