Well Name: RGU 433-26-198
Surface Location: RGU 42-26-198
North American Datum 1983 , US State Plane 1983 , Colorado Central Zone
Ground Elevation: 6622.00

+N/-S	+E/-W	Northing	Easting	Latitude	Longitude	Slot
0.00	0.00	1778066.10	2199577.60	39.93508	-108.35464	B2

KELLY BUSHING @ 6643.00usft (Cyclone 29 (21' RKB) kjs)

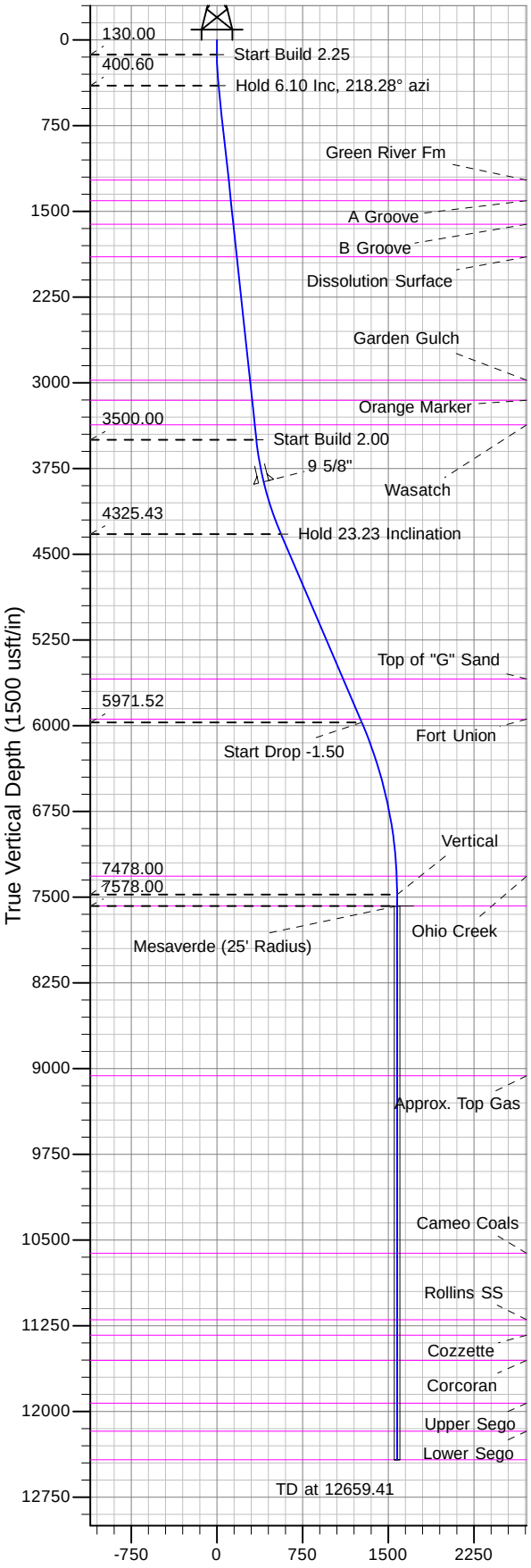

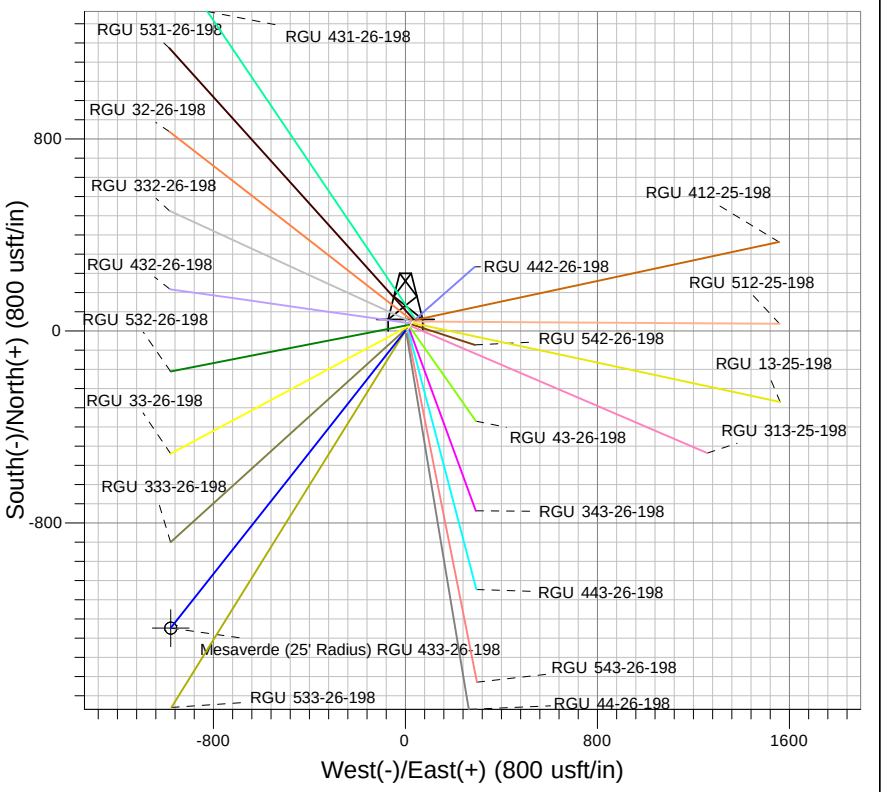

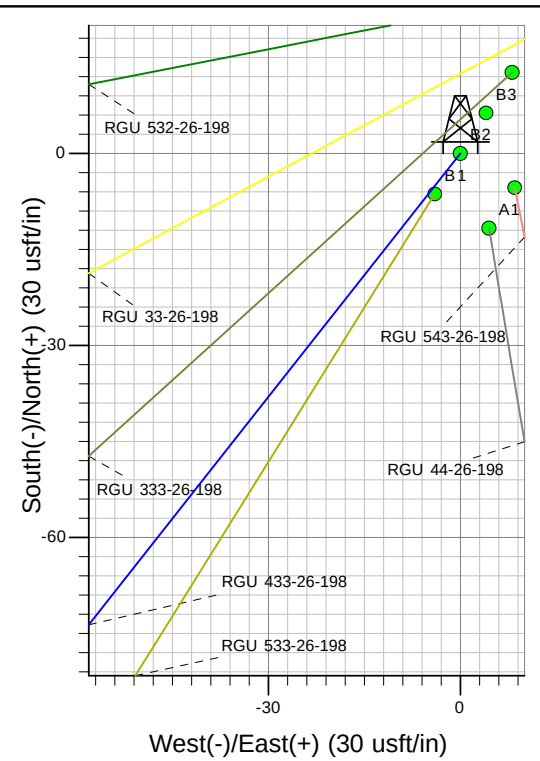

Project: RG 26-01S-098W
Site: RGU 42-26-198
Well: RGU 433-26-198
Design #1 24Jan13 kjs

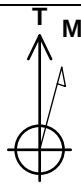

Azimuths to True North
Magnetic North: 10.36°

Magnetic Field
Strength: 52273.6snT
Dip Angle: 65.99°
Date: 1/24/2013
Model: IGRF2010

ANNOTATIONS

MD	Inc	Azi	TVD	+N/-S	+E/-W	VSect	Departure	Annotation
130.00	0.00	0.00	130.00	0.00	0.00	0.00	0.00	Start Build 2.25
401.11	6.10	218.28	400.60	-11.32	-8.93	14.42	14.42	Hold 6.10 Inc, 218.28° azi
3518.16	6.10	218.28	3500.00	-271.33	-214.13	345.65	345.65	Start Build 2.00
4374.57	23.23	218.28	4325.43	-440.89	-347.94	561.65	561.65	Hold 23.23 Inclination
6165.86	23.23	218.28	5971.52	-995.46	-785.61	1268.12	1268.12	Start Drop -1.50
7714.41	0.00	0.00	7478.00	-1238.52	-977.42	1577.74	1577.74	Vertical
7814.41	0.00	0.00	7578.00	-1238.52	-977.42	1577.74	1577.74	Mesaverde
12659.41	0.00	0.00	12423.00	-1238.52	-977.42	1577.74	1577.74	TD at 12659.41