







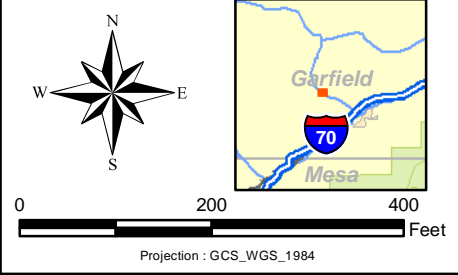



Date: 04/13/13 File Path: \\c:\projects\01\arcgis\prod2\Williams_Various\ParachuteCreek\GIS\Documents\Project_Maps\Daily_Updates\Creek_Sample_Locations.mxd



Service Layer Credits: Source: Esri, i-cubed, USDA, USGS, AEX, GeoEye, Getmapping, Aerogrid, IGN, IGP, and the GIS User Community

- | | | |
|---|--|---|
|  Recovery/Test Trench |  Berm |  Staff Gauge Location |
|  Approximate Location of Mini-Trench |  Boom |  Creek Sample Location |
|  Parachute Creek |  Pipeline | |



BARGATH LLC PARACHUTE CREEK GAS PLANT COGCC INCIDENT NUMBER 2232359	
PARACHUTE CREEK SAMPLE LOCATIONS - 04/13/2013	
--WORKING DRAFT, SUBJECT TO ADDITIONAL DATA COLLECTION--	
	Shaw Environmental, Inc. (A CBI Company) 9201 E. Dry Creek Rd. Centennial, CO 80112