

WPX ENERGY ROCKY MOUNTAIN, LLC
PROPOSED: GM 702-4-HN1,
EXISTING: GM 32-4, 432-4, 332-4 & 533-4




PHOTO: VIEW FROM CORNER #8 TO LOCATION STAKE

CAMERA ANGLE: SOUTHERLY




PHOTO: VIEW OF EXISTING ACCESS

CAMERA ANGLE: SOUTHWESTERLY



UELS Uintah Engineering & Land Surveying
85 South 200 East Vernal, Utah 84078
435-789-1017 uels@uelsinc.com

LOCATION PHOTOS

03 **27** **13**
MONTH DAY YEAR

TAKEN BY: B.E.B. | DRAWN BY: J.L.G. | REVISED: 00-00-00

PHOTO
P1

WPX ENERGY ROCKY MOUNTAIN, LLC
PROPOSED: GM 702-4-HN1,
EXISTING: GM 32-4, 432-4, 332-4 & 533-4



PHOTO: VIEW OF LOCATION STAKE

CAMERA ANGLE: NORTHERLY




PHOTO: VIEW OF LOCATION STAKE

CAMERA ANGLE: SOUTHERLY



- Since 1964 -

UELS Uintah Engineering & Land Surveying
85 South 200 East Vernal, Utah 84078
435-789-1017 uels@uelsinc.com

LOCATION PHOTOS

03 **27** **13**
MONTH DAY YEAR

TAKEN BY: B.E.B. DRAWN BY: J.L.G. REVISED: 00-00-00

PHOTO
P2

WPX ENERGY ROCKY MOUNTAIN, LLC
PROPOSED: GM 702-4-HN1,
EXISTING: GM 32-4, 432-4, 332-4 & 533-4



PHOTO: VIEW OF LOCATION STAKE

CAMERA ANGLE: EASTERLY




PHOTO: VIEW OF LOCATION STAKE

CAMERA ANGLE: WESTERLY



U **E** **L** **S** **Uintah Engineering & Land Surveying**
85 South 200 East Vernal, Utah 84078
435-789-1017 uels@uelsinc.com

LOCATION PHOTOS

03 **27** **13**
MONTH DAY YEAR

TAKEN BY: B.E.B. DRAWN BY: J.L.G. REVISED: 00-00-00

PHOTO
P3