
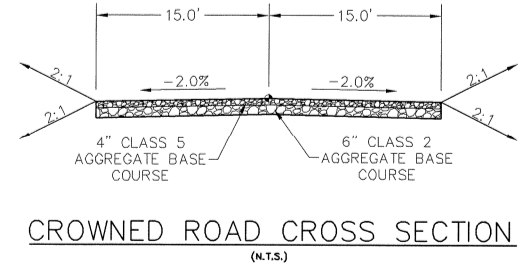


EARTHWORK VOLUMES

34,462 CY CUT
29,605 CY FILL
4,857 CY CUT


ROADBASE VOLUMES

CLASS 5 AGGREGATE BASE COURSE = 2588 CY
CLASS 2 AGGREGATE BASE COURSE = 760 CY.
(SEE NOTE 4 THIS SHEET)



- NOTES:
- THE LOCATIONS OF UNDERGROUND UTILITIES AS SHOWN HEREON ARE BASED ON VISIBLE EVIDENCE FROM ABOVE GROUND STRUCTURES, MARKINGS BY THE RESPECTIVE UTILITY COMPANIES AND/OR THEIR LOCATOR SERVICES, AND DRAWINGS PROVIDED BY THE UTILITY COMPANIES. NO EXCAVATIONS WERE MADE DURING THIS SURVEY TO DETERMINE THE EXACT LOCATIONS AND DEPTHS OF THE UNDERGROUND UTILITIES AND STRUCTURES. ACTUAL LOCATION MAY VARY SLIGHTLY FROM THOSE SHOWN HEREON. ADDITIONAL UNDERGROUND UTILITIES MAY EXIST. EXISTENCE AND LOCATIONS OF ALL UNDERGROUND UTILITIES AND STRUCTURES SHOULD BE VERIFIED PRIOR TO ANY CONSTRUCTION ON THIS PROPERTY.
 - EXISTING SURVEY INFORMATION (INCLUDING EXISTING UTILITIES) PROVIDED BY WASATCH SURVEYING.
 - BUILDING, EQUIPMENT, AND TANK LAYOUT PROVIDED BY ENCANA.
 - EARTHWORK VOLUMES ASSUME 6" OF TOPSOIL (ADDITIONAL 5,693 CY CUT), ROADBASE VOLUMES ASSUME 6" OF CLASS 5 BASE COURSE AROUND POND PAD AREA, 6" CLASS 2 AND 4" CLASS 5 ON ROAD SECTIONS.
 - THE ORIGINAL DRAWING SIZE IS 24" x 36".

REVISIONS			
NO.	DATE	DESCRIPTION	BY



744 Horizon Court, Suite 110
Grand Junction, Co. 81506
Phone: 970.241.4722
Fax: 970.241.8841

Encana Oil & Gas (USA) Inc.
Hunter Mesa Ponds
Grading Plan

PROJECT #1086-043
DRAWN BY: mjk
CHECKED BY: mjk

SCALE
HORIZ: 1" = 50'
VERT: 1" = 12.5'

DATE ISSUED: 03.23.12
SHEET NO. OF SHEETS

C2