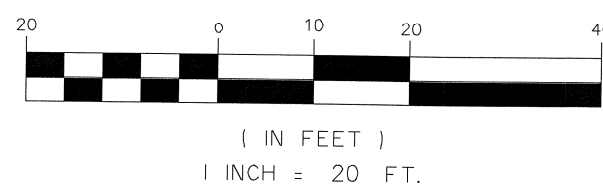




POND PAD AREA CROSS SECTIONS

- NOTES:
1. THE LOCATIONS OF UNDERGROUND UTILITIES AS SHOWN HEREON ARE BASED ON VISIBLE EVIDENCE FROM ABOVE GROUND STRUCTURES, MARKINGS BY THE RESPECTIVE UTILITY COMPANIES AND/OR THEIR LOCATOR SERVICES, AND DRAWINGS PROVIDED BY THE UTILITY COMPANIES. NO EXCAVATIONS WERE MADE DURING THIS SURVEY TO DETERMINE THE EXACT LOCATIONS AND DEPTHS OF THE UNDERGROUND UTILITIES AND STRUCTURES. ACTUAL LOCATION MAY VARY SLIGHTLY FROM THOSE SHOWN HEREON AND ADDITIONAL UNDERGROUND UTILITIES MAY EXIST. EXISTENCE AND LOCATIONS OF ALL UNDERGROUND UTILITIES AND STRUCTURES SHOULD BE VERIFIED PRIOR TO ANY CONSTRUCTION ON THIS PROPERTY.
 2. EXISTING SURVEY INFORMATION (INCLUDING EXISTING UTILITIES) PROVIDED BY WASATCH SURVEYING.
 3. THE ORIGINAL DRAWING SIZE IS 24" x 36".



REVISIONS		
NO.	DATE	DESCRIPTION



Encana Oil & Gas (USA) Inc.				
Hunter Mesa Ponds Pond Pad Area Cross Sections				
PROJECT #1086-041		SCALE		DATE ISSUED: 03.23.12
DRAWN BY: nmr		HORIZ: 1" = 20'		
CHECKED BY: mjk		VERT: 1" = 20'		
		SHEET NO. OF SHEETS		C3