





## LOCATION PHOTOS

<b>Wickstrom 17-1H Pad</b> <b>SE ¼ SW ¼ Sec. 17 Twn. 6N Rng. 60W 6<sup>th</sup> PM</b> <b>Lat: 40.48200 Long: -104.12155</b>	<b>Condor Energy Technology LLC</b> <b>Morgan County, CO</b> <b>Date of Pictures: 1/23/2013</b>
	
<b>PAD NORTH</b>	<b>PAD EAST</b>
	
<b>PAD SOUTH</b>	<b>PAD WEST</b>



**GEO SURV Inc.** 520 Stacy CT Suite B Lafayette CO 80026 ph 303 666 0379 fx 303 665 6320

G:\GEOSURV\WeldzNorth\STXRA 112001\Wellplats\Wickstrom 17-1H, 17-2H\Wickstrom Sec 17 1-23-13\Wickstrom 17-1H Pad Photos.docx 2/5/2013 4:29:00 PM