


Date Taken: 6/18/12
From Reference Point "B"



LOOKING SOUTH


*Encana Oil & Gas (USA) Inc.
Hunter Mesa Pond Project
Section 1, T7S, R93W, 6th P.M.*

Date Taken: 6/18/12
From Reference Point "B"

LOOKING WEST




Date Taken: 6/18/12
From Reference Point "B"



LOOKING NORTH

*Encana Oil & Gas (USA) Inc.
Hunter Mesa Pond Project
Section 1, T7S, R93W, 6th P.M.*

Date Taken: 6/18/12
From Reference Point "B"



LOOKING EAST

Date Taken: 5/10/11
From Reference Point "A"



LOOKING NORTH


*Encana Oil & Gas (USA) Inc.
Hunter Mesa Pond Project
Section 1, T7S, R93W, 6th P.M.*

Date Taken: 5/10/11
From Reference Point "A"

LOOKING EAST



Date Taken: 5/10/11
From Reference Point "A"



LOOKING SOUTH

*Encana Oil & Gas (USA) Inc.
Hunter Mesa Pond Project
Section 1, T7S, R93W, 6th P.M.*

Date Taken: 5/10/11
From Reference Point "A"

LOOKING WEST

