

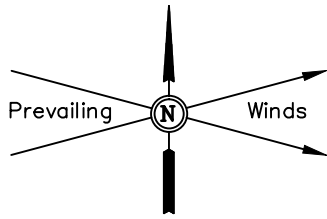
ConocoPhillips Company

CONSTRUCTION LAYOUT FOR

ZUKOWSKI #17-1H
SECTION 17, T4S, R64W, 6th P.M.
863' FNL 250' FEL

FIGURE #1

SCALE: 1" = 60'
DATE: 10-30-12
DRAWN BY: J.W.



F-3.5'
El. 44.1'


Approx.
Toe of
Fill Slope

Proposed
Access Road

F-2.0'
El. 45.6'

Sta. 4+00

F-2.2'
El. 45.4'



N86°19'16"W - 4591.50'
(To Target Bottom Hole)

Cut/Fill
Transition Line

C-1.9'
El. 49.5'

GRADE
El. 47.6'

Sta. 2+00

F-0.6'
El. 47.0'

Sta. 1+00

C-5.9'
El. 53.5'

Sta. 0+00

C-1.7'
El. 49.3'

Approx.
Top of
Cut Slope

C-3.4'
El. 51.0'

Topsoil Stockpile

Elev. Ungraded Ground At Loc. Stake = 5649.5'
FINISHED GRADE ELEV. AT LOC. STAKE = 5647.6'

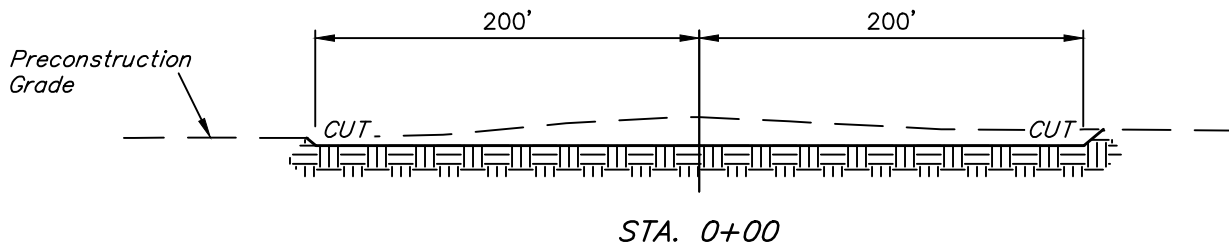
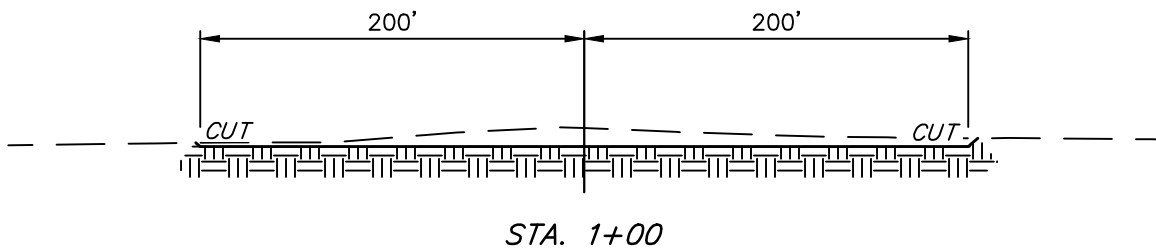
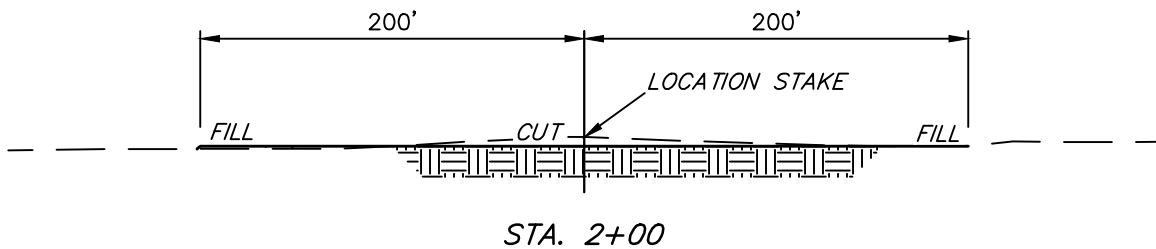
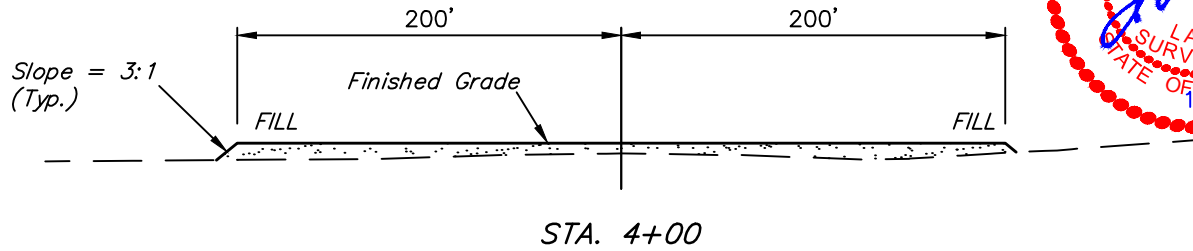
UINTAH ENGINEERING & LAND SURVEYING
85 So. 200 East * Vernal, Utah 84078 * (435) 789-1017

1" = 40'
X-Section
Scale
1" = 100'

DATE: 10-30-12
DRAWN BY: J.W.

ConocoPhillips Company
CONSTRUCTION LAYOUT CROSS SECTIONS FOR
ZUKOWSKI #17-1H
SECTION 17, T4S, R64W, 6th P.M.
863' FNL 250' FEL

FIGURE #2



NOTE:

Topsoil should not be Stripped Below Finished Grade on Substructure Area.

APPROXIMATE ACREAGES
WELL SITE DISTURBANCE = ± 4.253 ACRES
ACCESS ROAD DISTURBANCE = ± 0.631 ACRES
TOTAL = ± 4.884 ACRES

* NOTE:
FILL QUANTITY INCLUDES 5% FOR COMPACTION

APPROXIMATE YARDAGES

(6") Topsoil Stripping = 3,190 Cu. Yds.
Remaining Location = 5,770 Cu. Yds.
TOTAL CUT = 8,960 CU. YDS.
FILL = 5,770 CU. YDS.

EXCESS MATERIAL = 3,190 Cu. Yds.
Topsoil = 3,190 Cu. Yds.
EXCESS UNBALANCE = 0 Cu. Yds.
(After Interim Rehabilitation)

UINTAH ENGINEERING & LAND SURVEYING
85 So. 200 East * Vernal, Utah 84078 * (435) 789-1017