



CEMENT BOND
LOG

Mesa Wireline

Company	ENCANA OIL & GAS (USA) INC		
Well	IONE 6-0-8		
Field	WATTENBERG		
County	WELD		
State	COLORADO		
Company ENCANA OIL & GAS (USA) INC		Location: API #: 05-123-31579-0000	
Well IONE 6-0-8		SHL: 160' FNL & 180' FEL	
Field WATTENBERG		BHL: 50' FNL & 1425' FEL	
County WELD		SEC: 8 TWP: 2N RGE: 66W	
State COLORADO		Other Services: NONE	
Permanent Datum GROUND LEVEL		Elevation	
Log Measured From KELLY BUSHING = 13'		K.B. 4918'	
Drilling Measured From KELLY BUSHING		D.F. 4917'	
		G.L. 4905'	

Date	19 DECEMBER 2012									
Run Number	ONE									
Depth Driller	8161'									
Depth Logger	8150'									
Bottom Logged Interval	8150'									
Top Log Interval	3500'									
Open Hole Size	7.875"									
Type Fluid	WATER									
Density / Viscosity	~8.3#									
Max. Recorded Temp.	262 DEG F									
Estimated Cement Top	3830'									
Time Well Ready	N/A									
Time Logger on Bottom	N/A									
Equipment Number	10501 PRD01									
Location	AULT, CO									
Recorded By	Z. EMICK									
Witnessed By	T. MAJORS									
Borehole Record										
Run Number	Bit	From	To	Size	Tubing Record					
ONE	12.25"	0'	840'							
TWO	8.625"	840'	8170'							
Casing Record	Size	Wgt/Ft			Top			Bottom		
Surface String	8.625"	24#			0'			838'		
Prot. String										
Production String	4.5"	11.6#			0'			8163'		
Liner										

<<< Fold Here >>>

All interpretations are opinions based on inferences from electrical or other measurements and we cannot and do not guarantee the accuracy or correctness of any interpretation, and we shall not, except in the case of gross or willful negligence on our part, be liable or responsible for any loss, costs, damages, or expenses incurred or sustained by anyone resulting from any interpretation made by any of our officers, agents or employees. These interpretations are also subject to our general terms and conditions set out in our current Price Schedule.

Comments

LOG NOT CORRELATED TO ANY OTHER LOG

SHORT JOINT: 7252' - 7273'

WE APPRECIATE YOUR BUSINESS, MESA WIRELINE LLC, AULT CO. (970) 834-2495



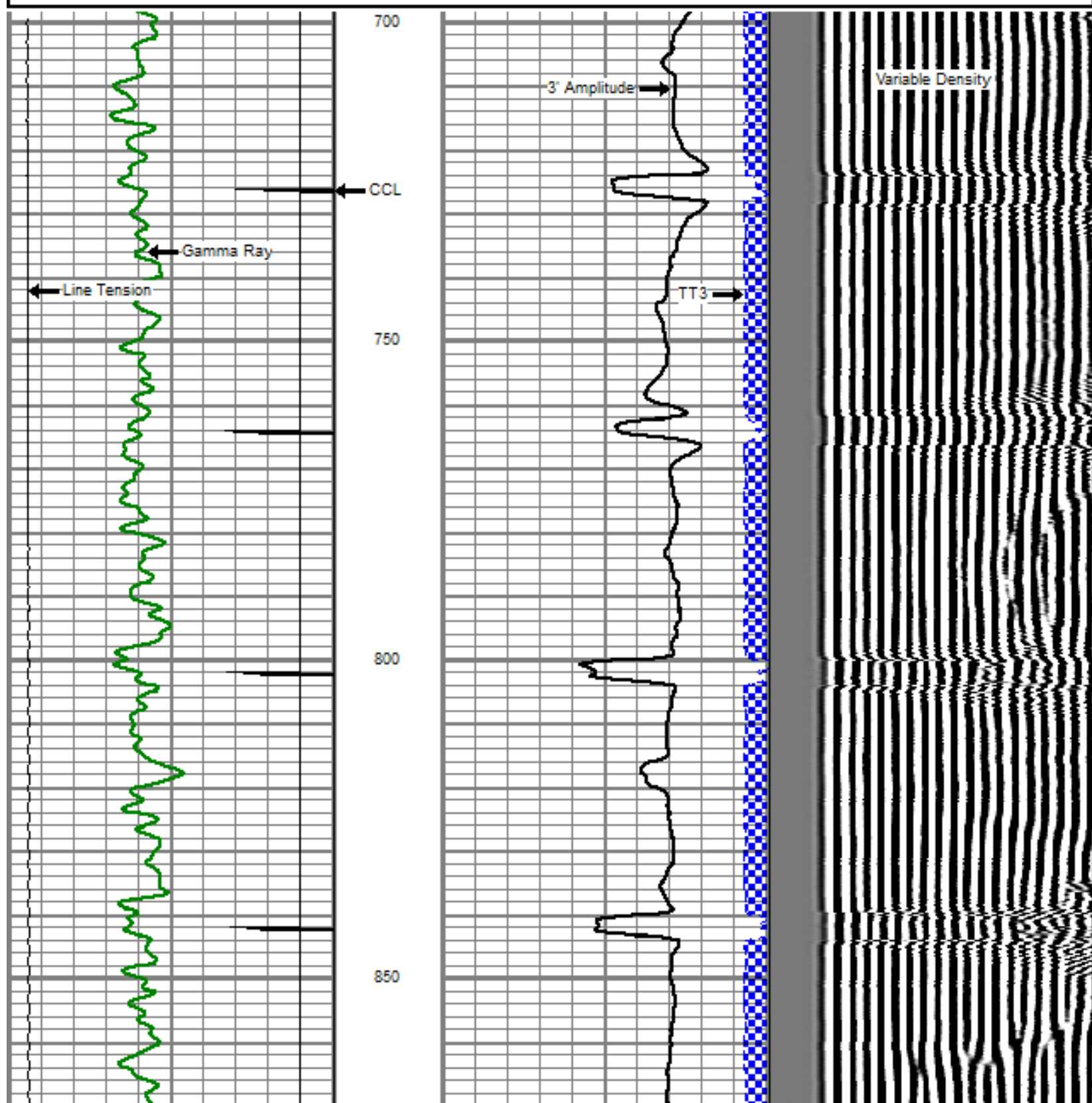
TOP PASS

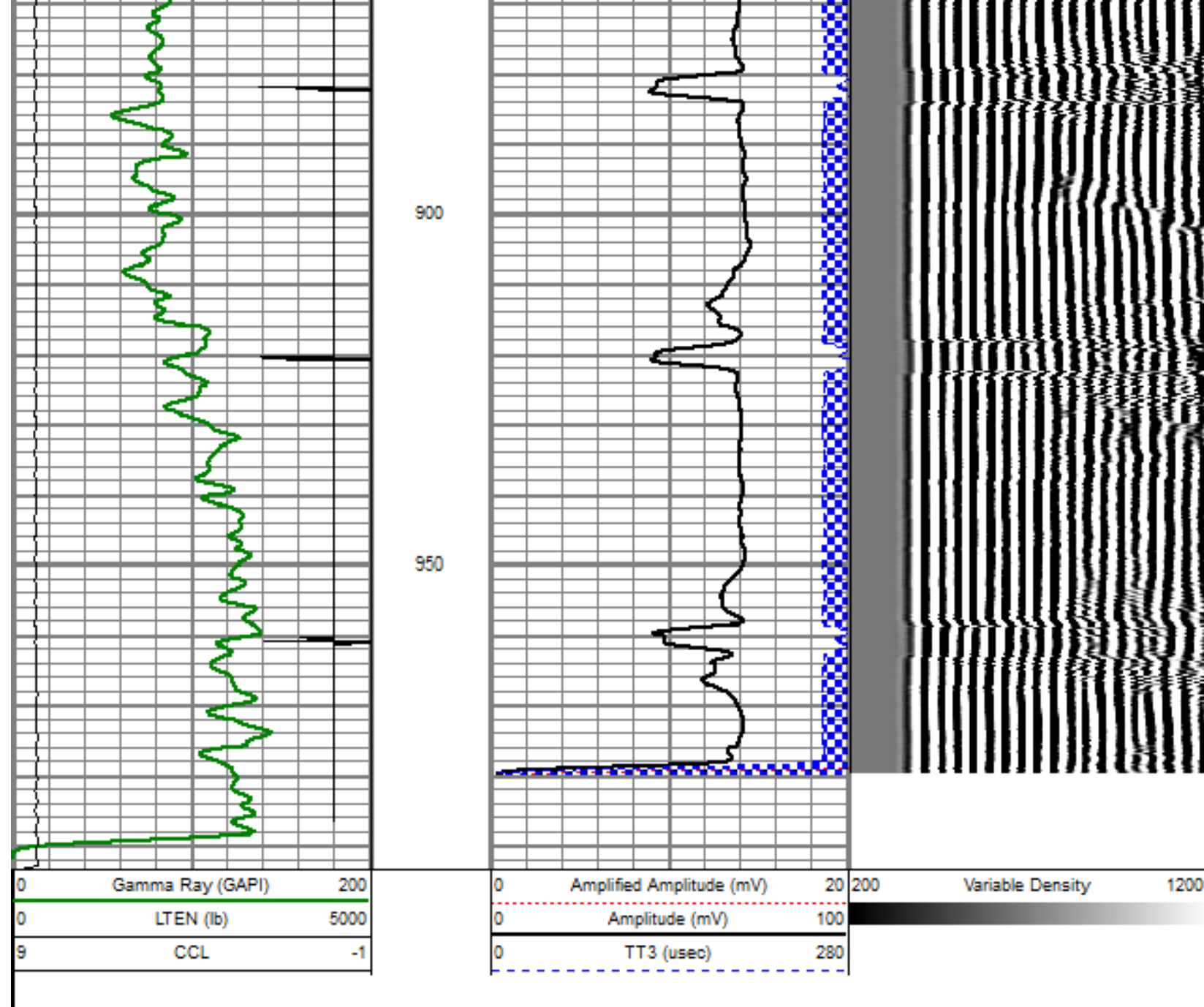
Database File: ione 6-0-8.db
Dataset Pathname: pass5.1
Presentation Format: dobl_prb
Dataset Creation: Wed Dec 19 09:52:46 2012 by Calc SCH 110930
Charted by: Depth in Feet scaled 1:240

0	Gamma Ray (GAPI)	200
0	LTEN (lb)	5000
9	CCL	-1

0	Amplified Amplitude (mV)	20
0	Amplitude (mV)	100
0	TT3 (usec)	280

200 Variable Density 1200

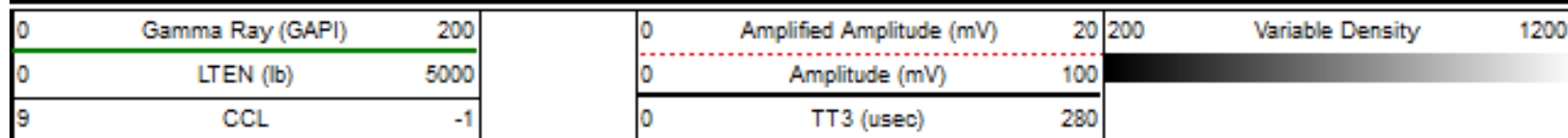


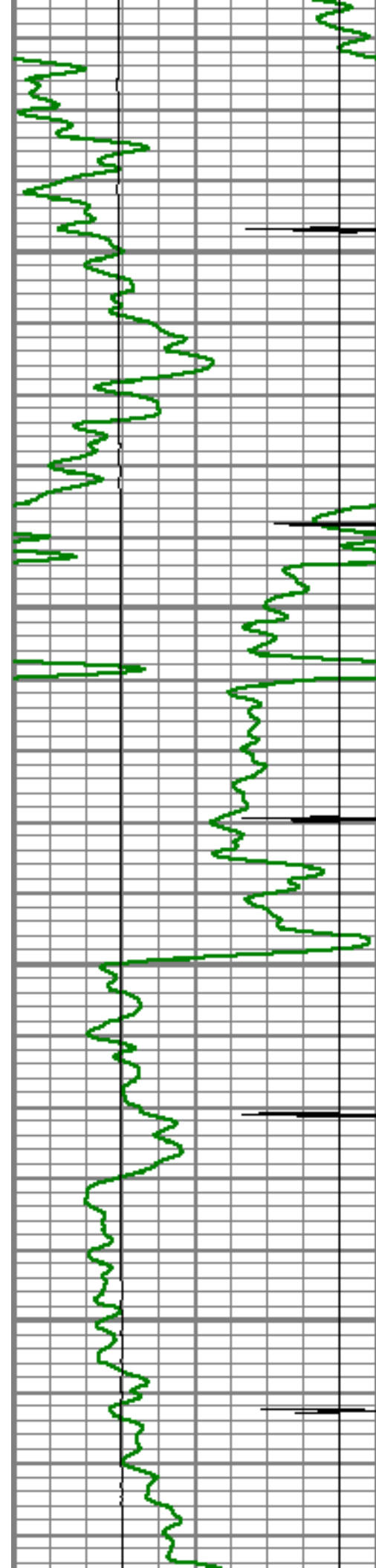


REPEAT PASS

5" = 100'

Database File: ione 6-0-8.db
 Dataset Pathname: pass2
 Presentation Format: dobl_prb
 Dataset Creation: Wed Dec 19 08:22:21 2012 by Log SCH 110930
 Charted by: Depth in Feet scaled 1:240




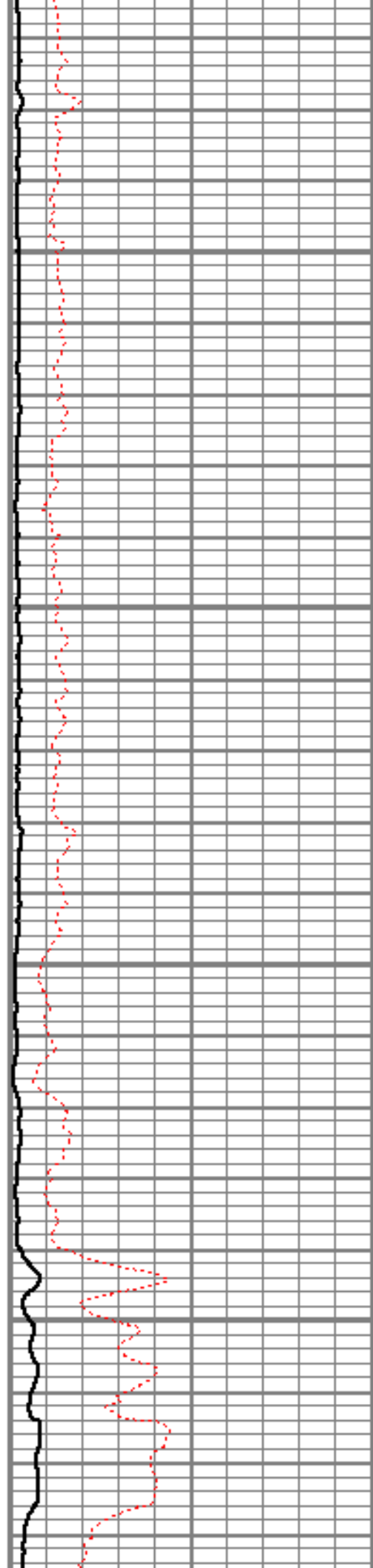



7900

7950

8000

8050

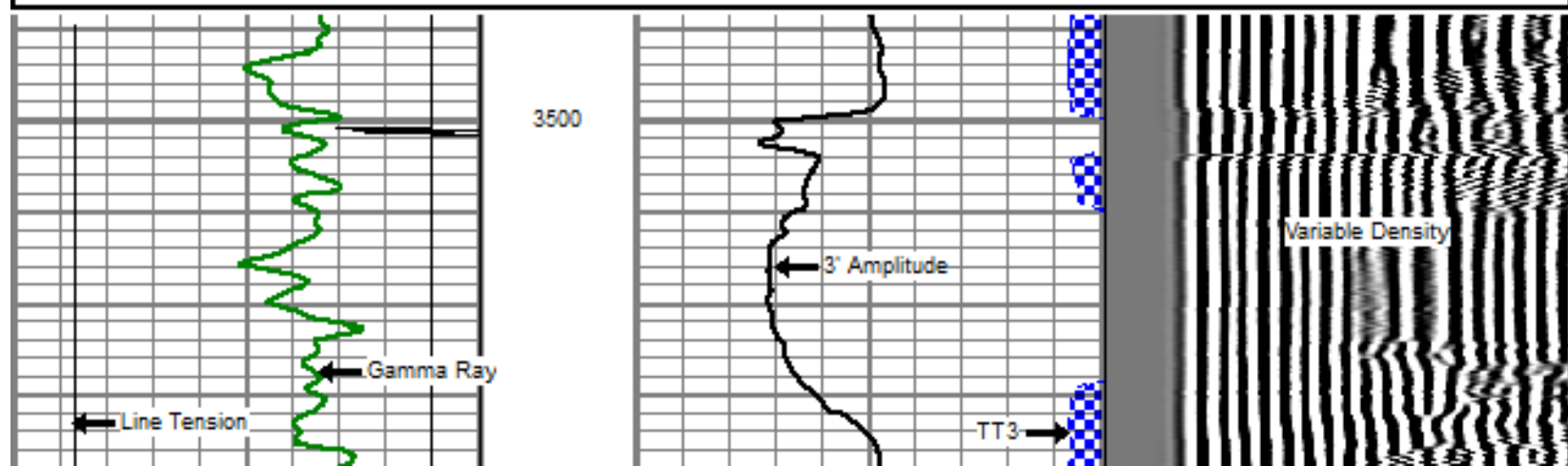
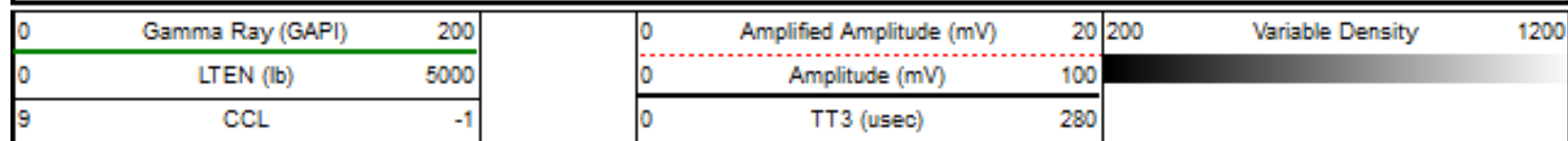


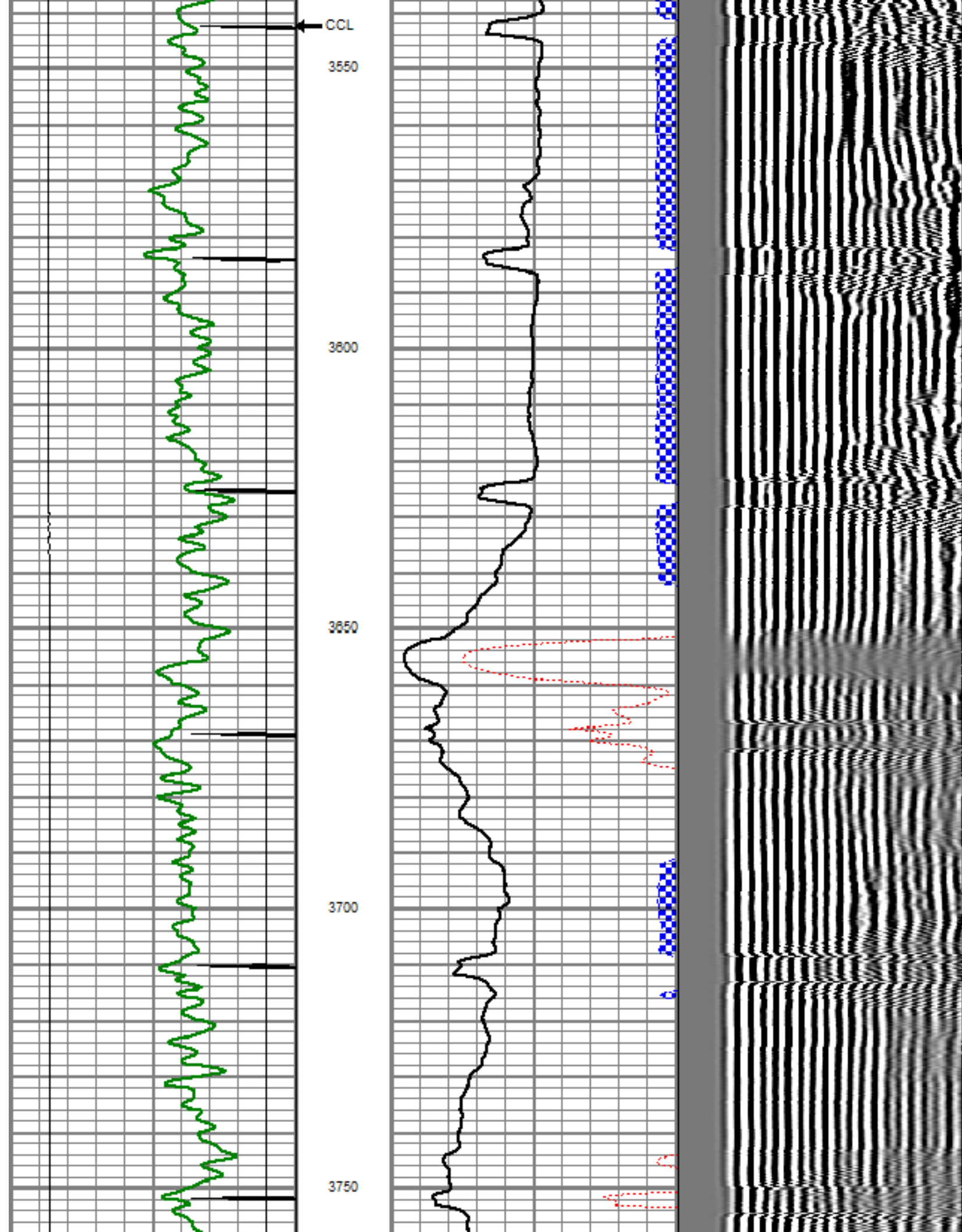


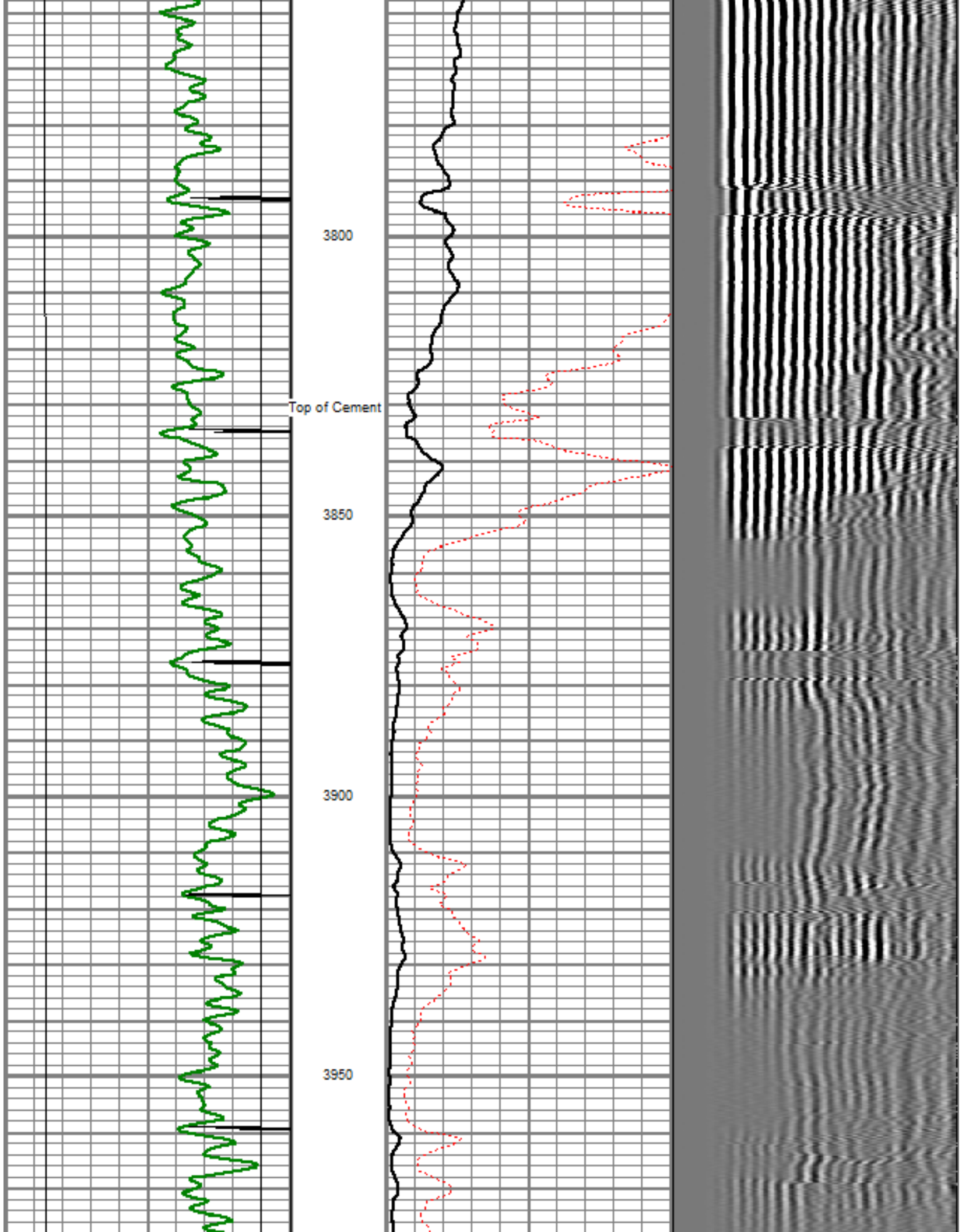
MAIN PASS

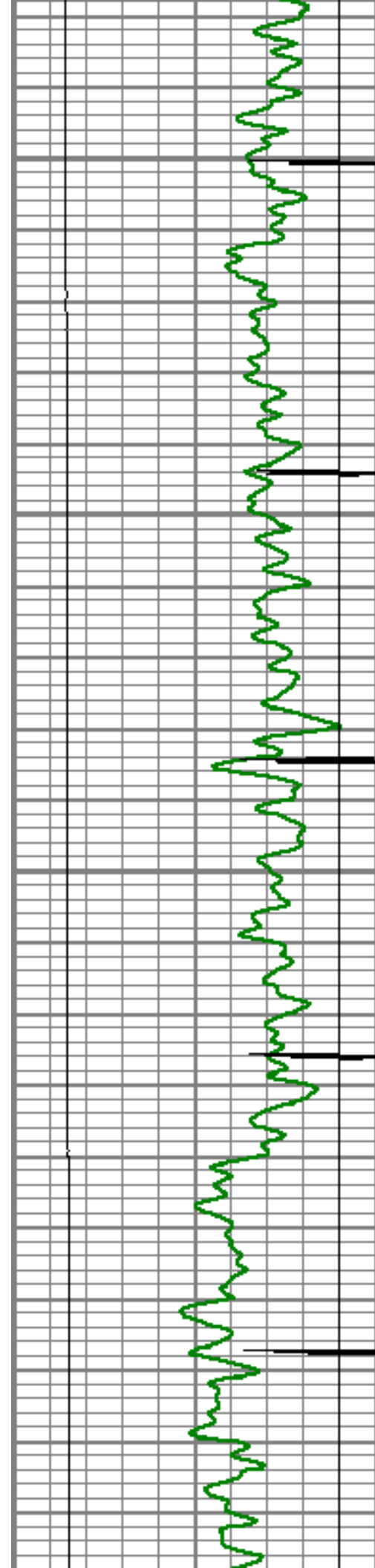
5" = 100'

Database File: ione 6-0-8.db
 Dataset Pathname: pass4
 Presentation Format: dcbl_prb
 Dataset Creation: Wed Dec 19 08:31:18 2012 by Log SCH 110930
 Charted by: Depth in Feet scaled 1:240








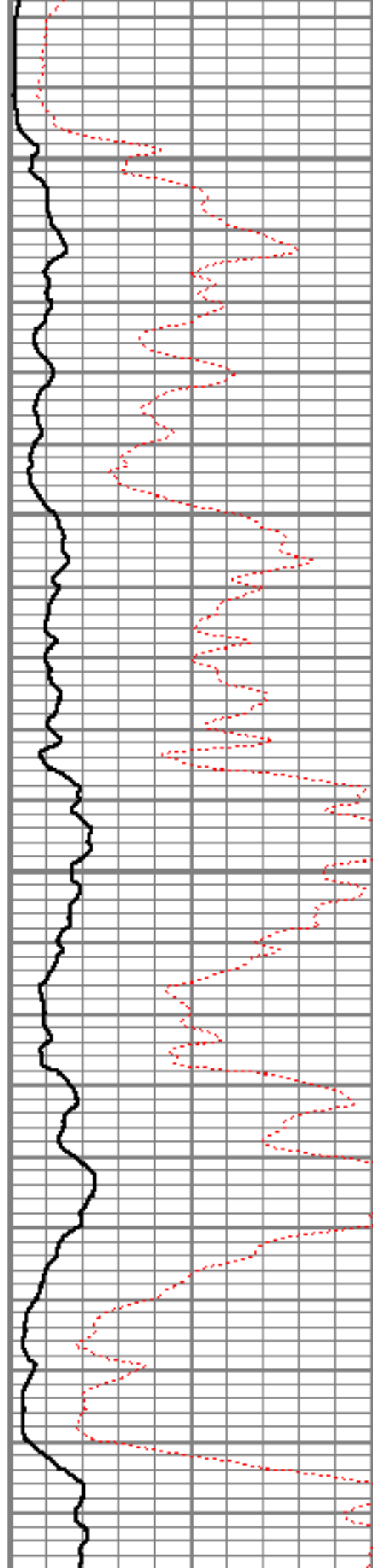


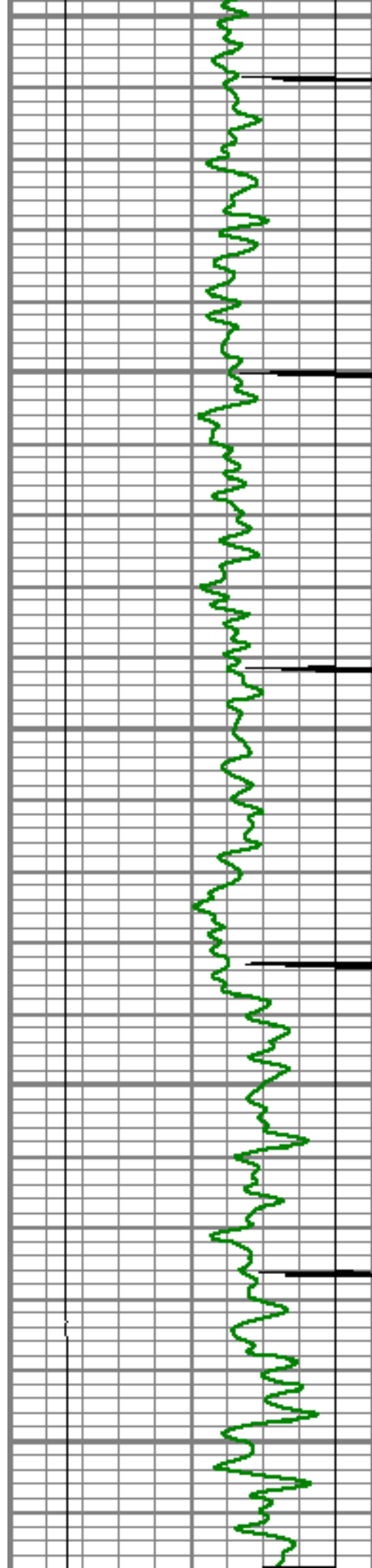
4000

4050

4100

4150






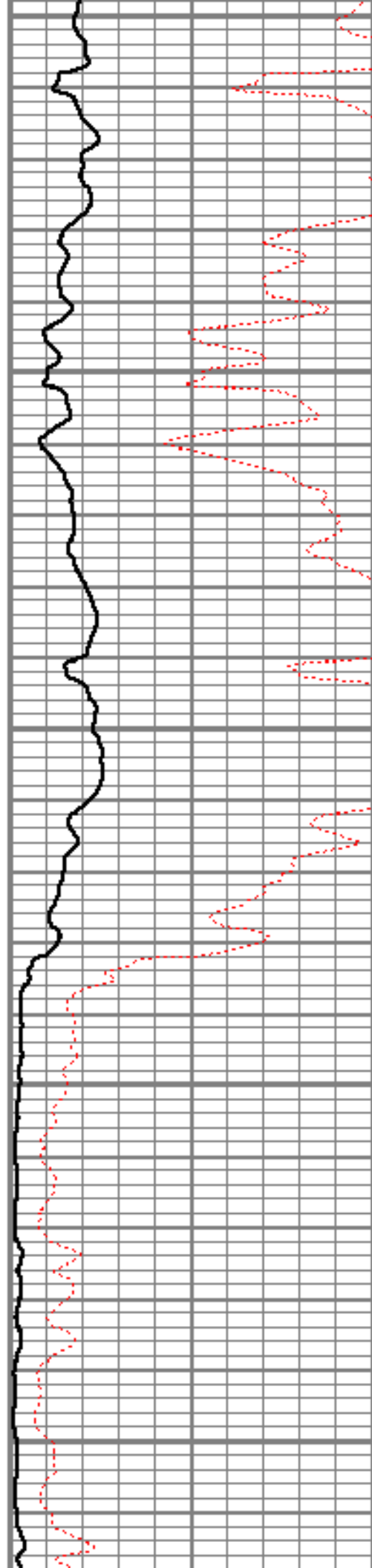
4200

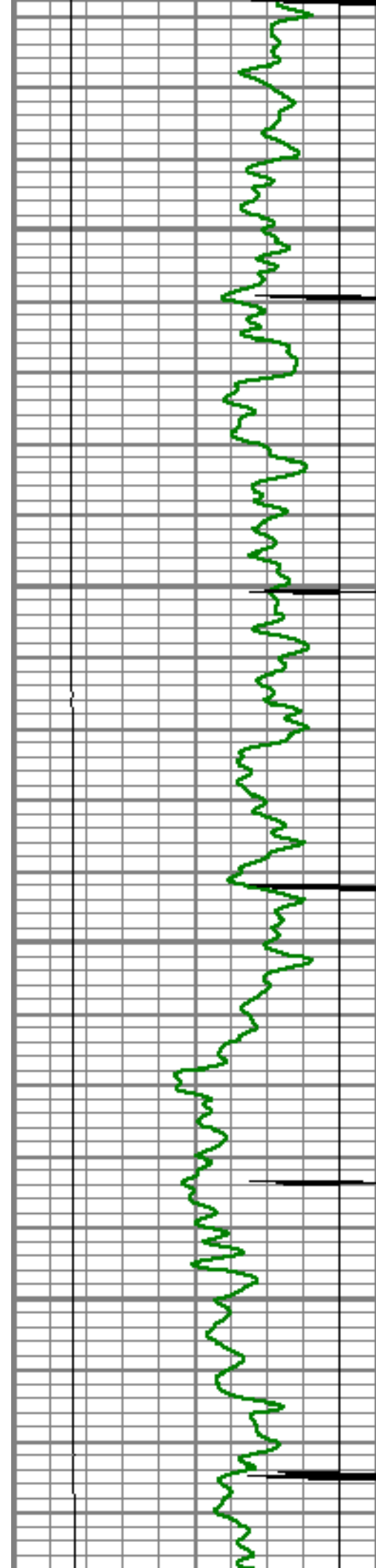
4250

4300

4350

4400




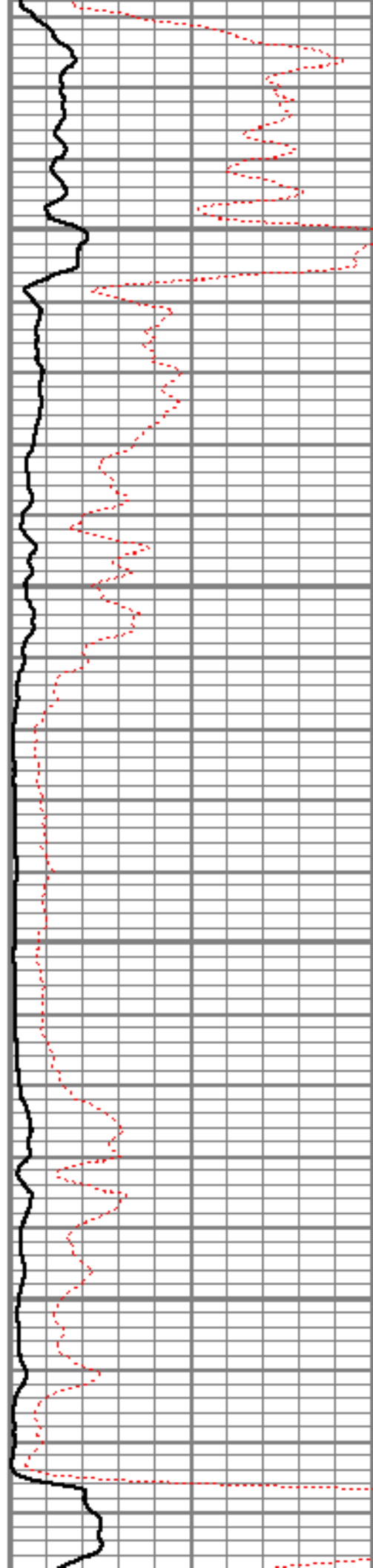


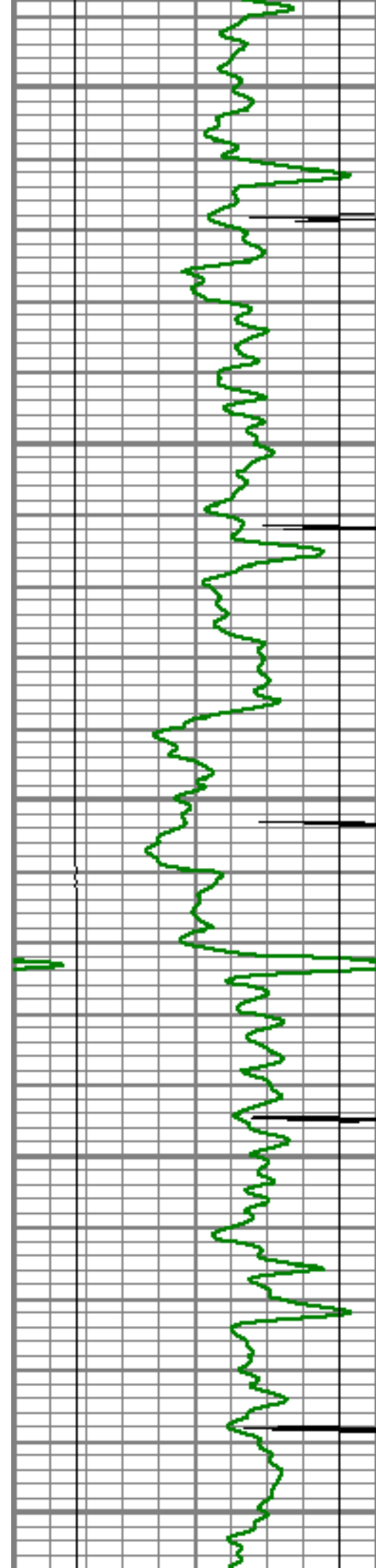
4450

4500

4550

4600






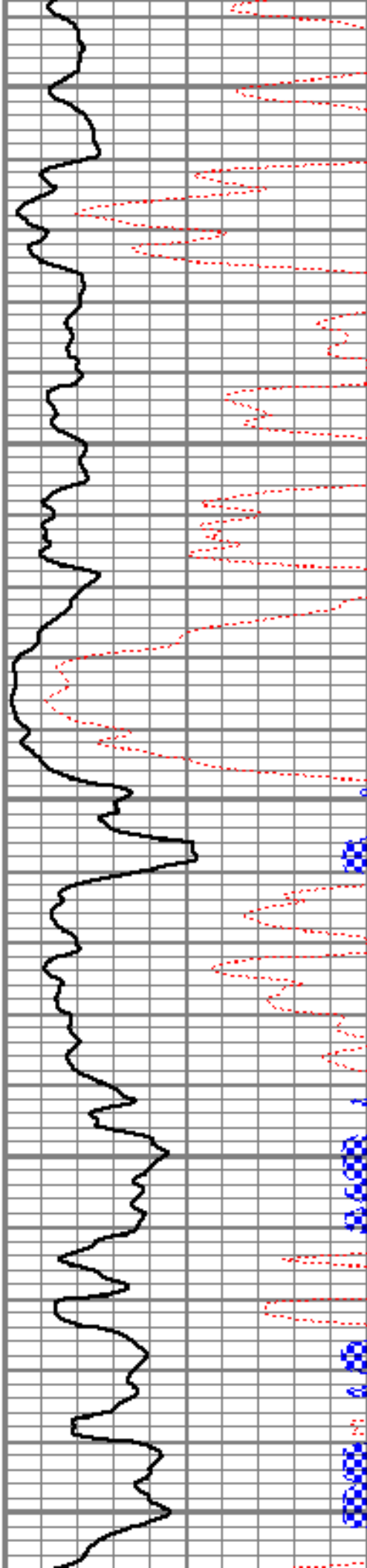
4650

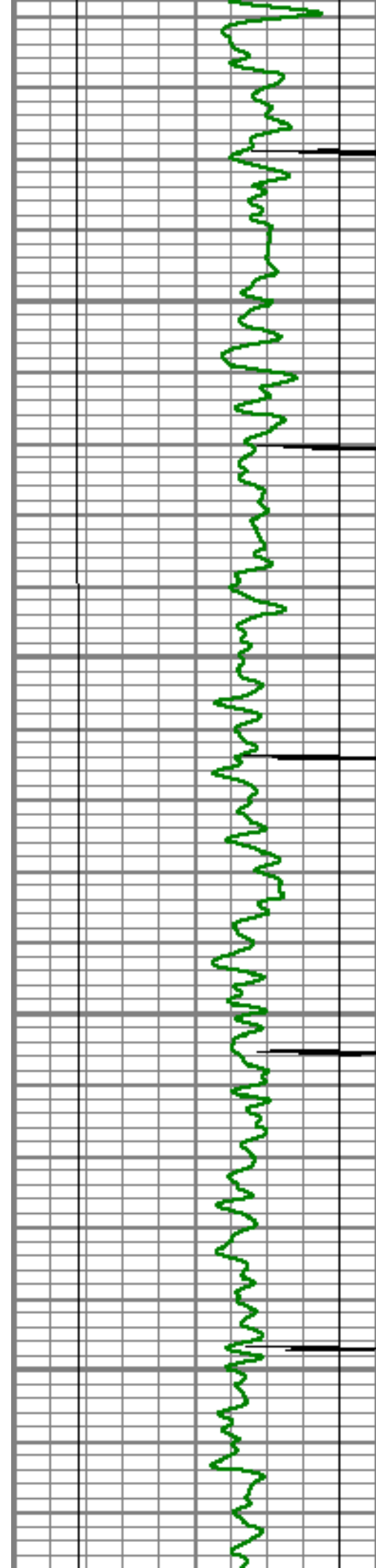
4700

4750

4800

4850




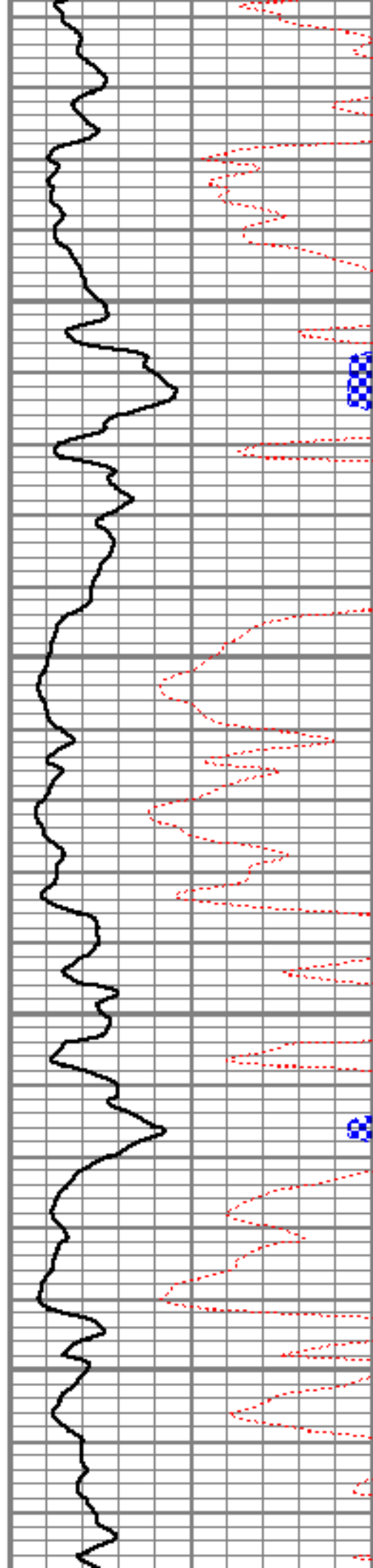


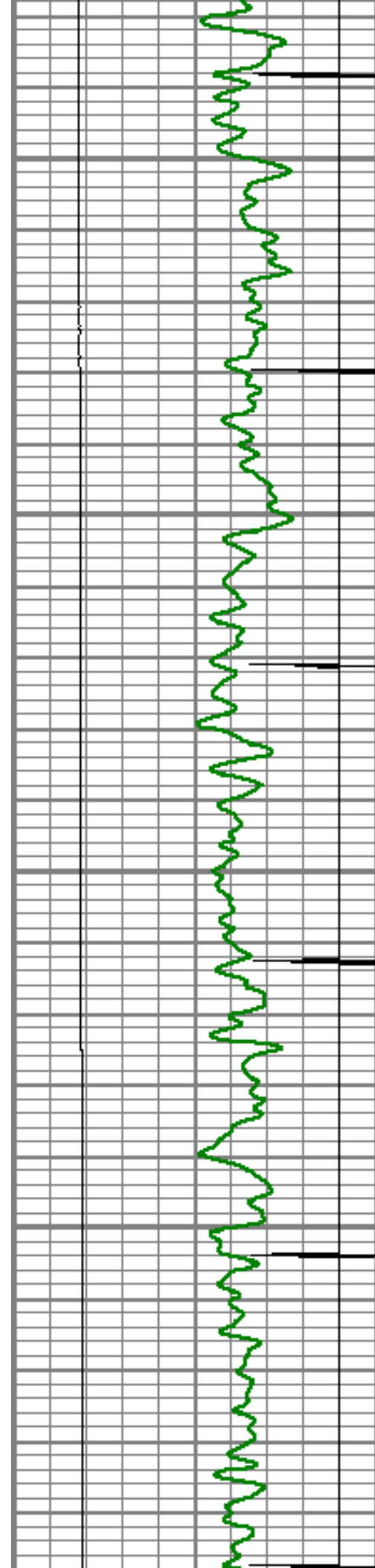
4900

4950

5000

5050




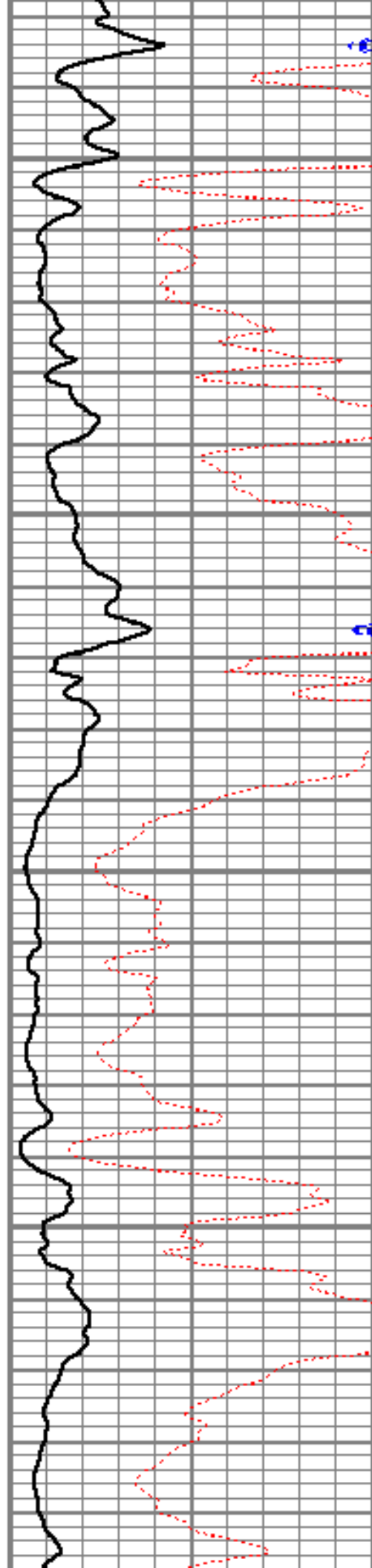


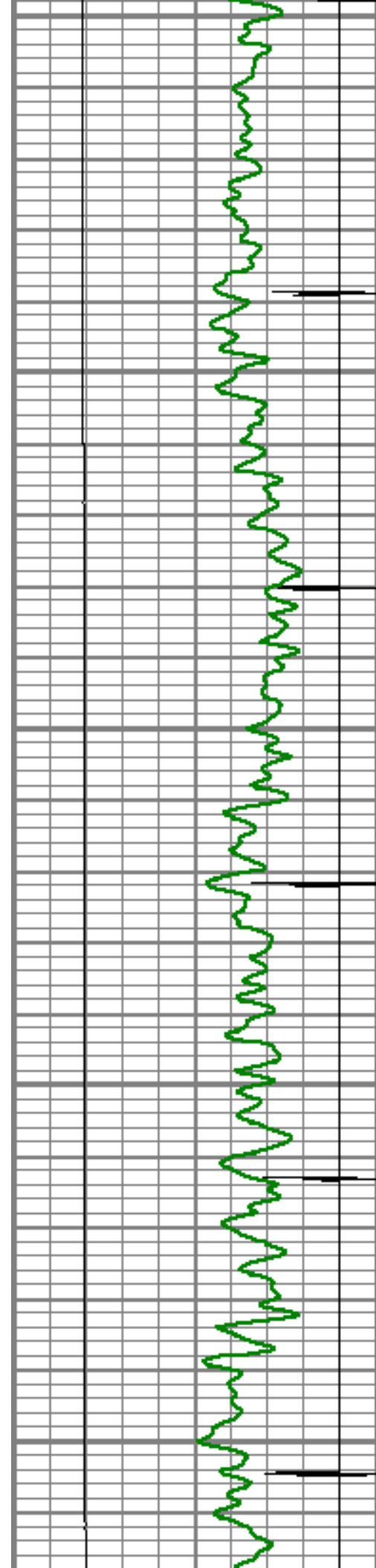
5100

5150

5200

5250






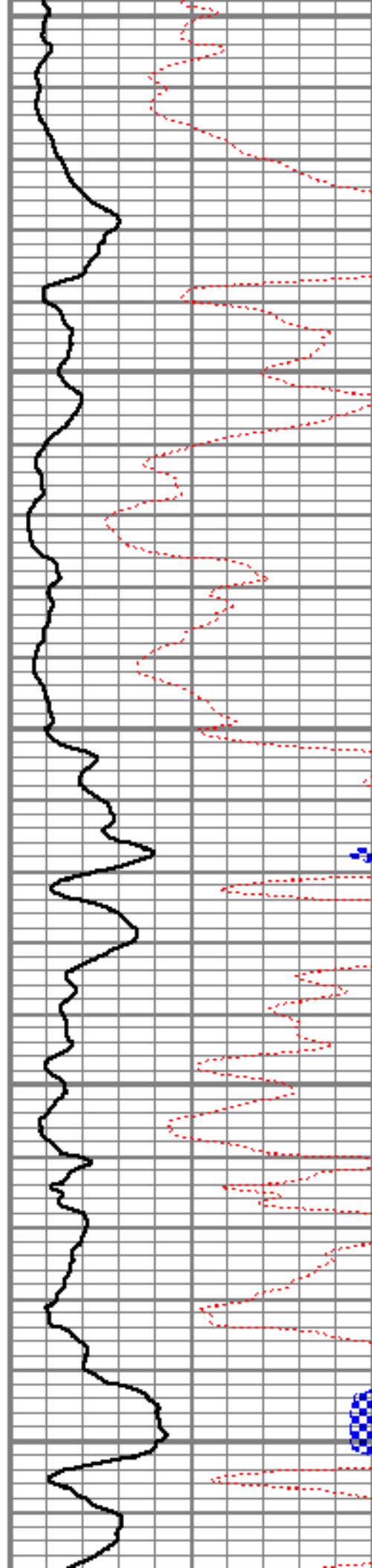
5300

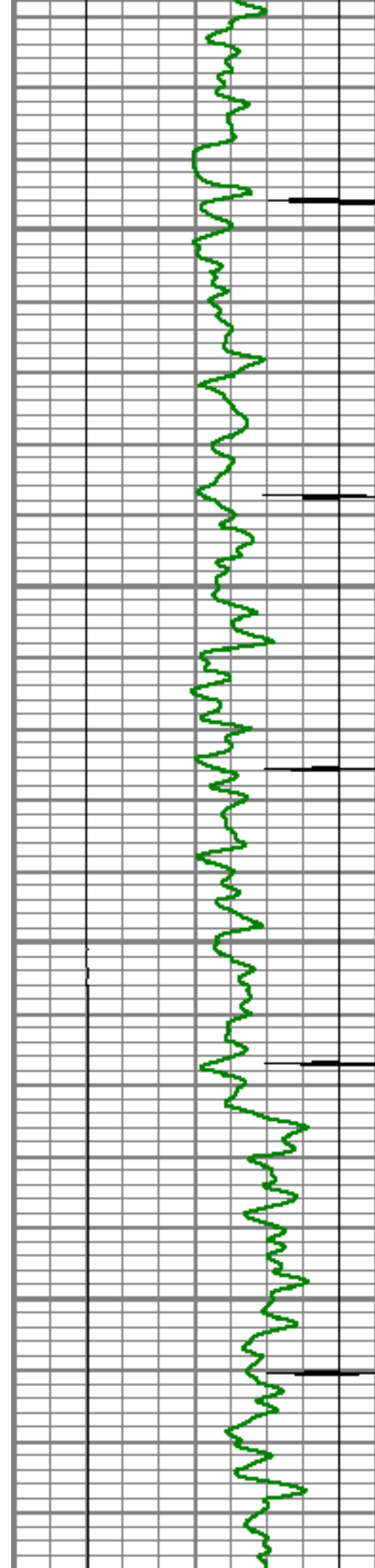
5350

5400

5450

5500




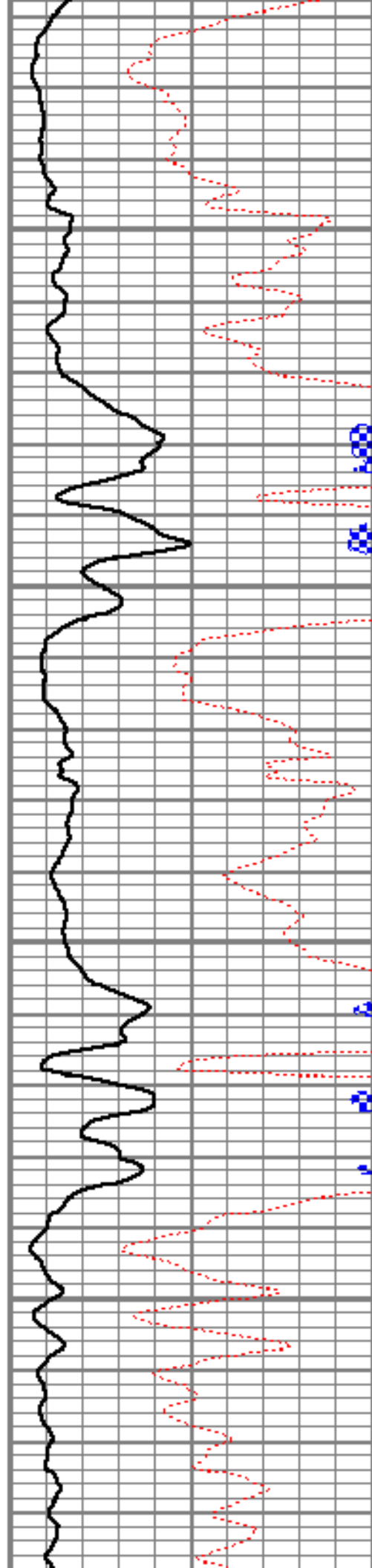


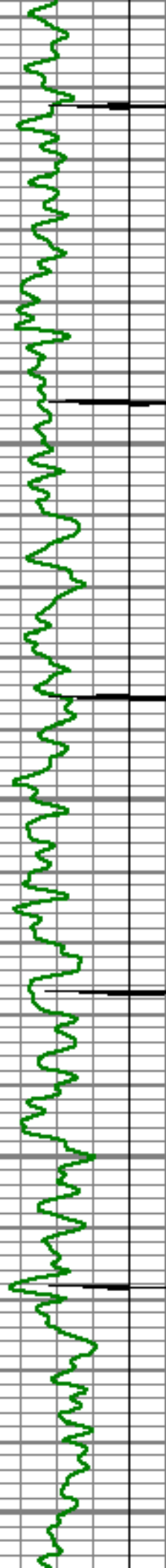
5550

5600

5650

5700






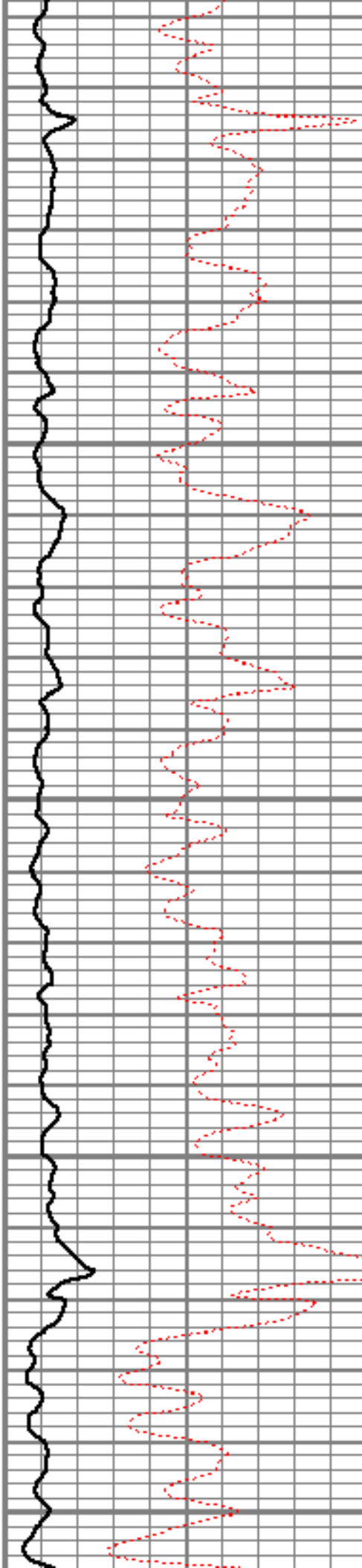
5750

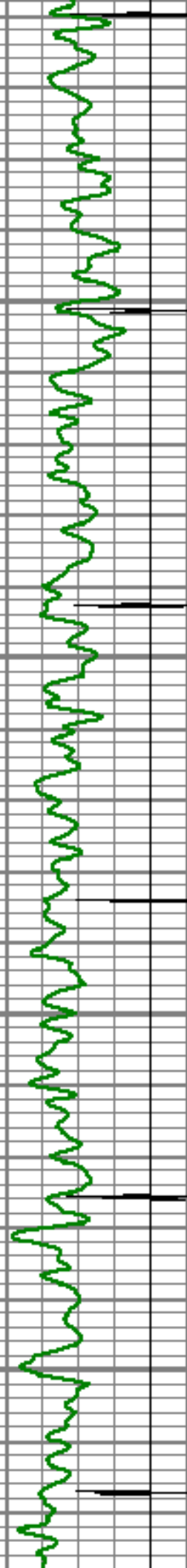
5800

5850

5900

5950




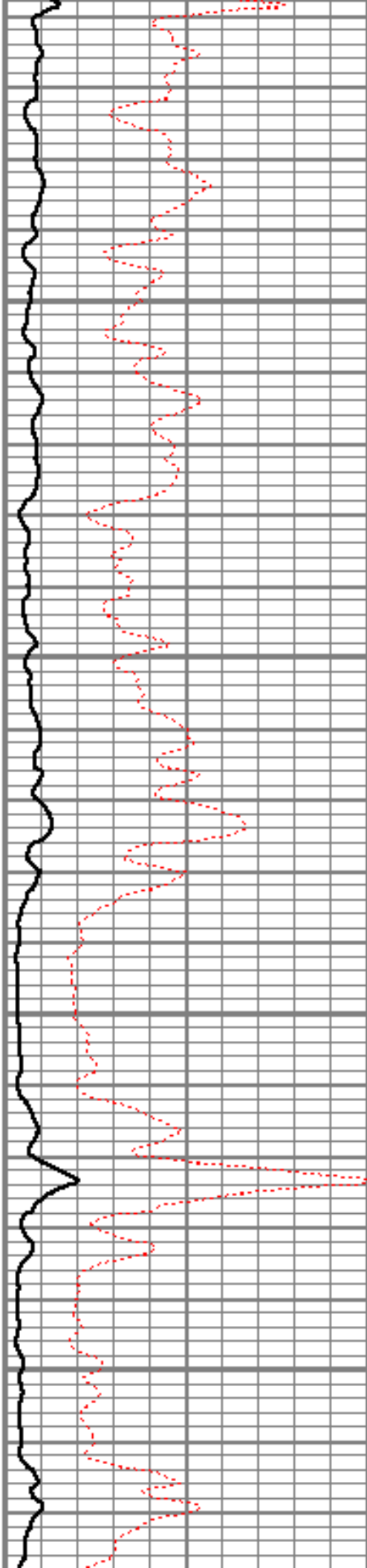


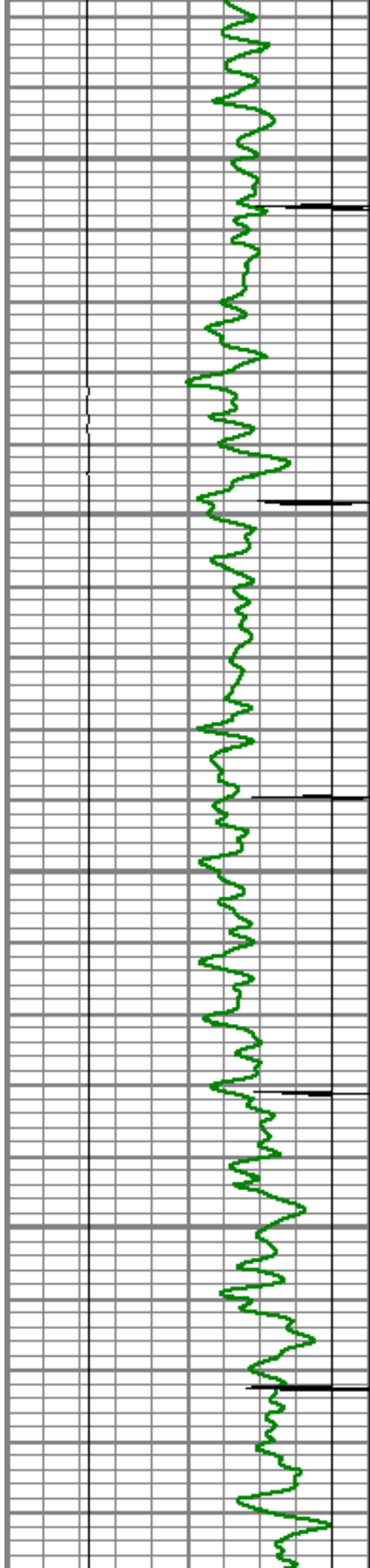
6000

6050

6100

6150




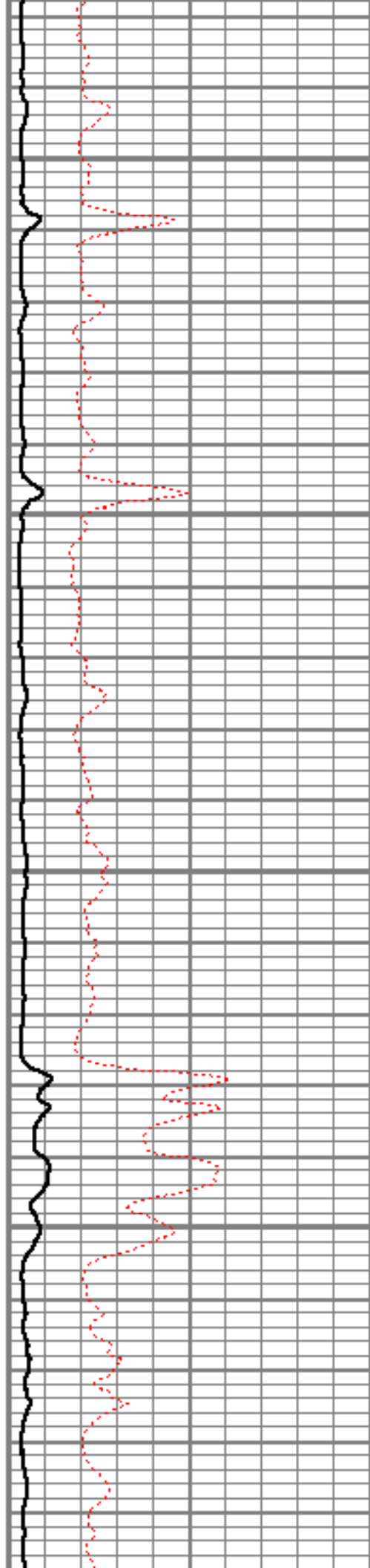


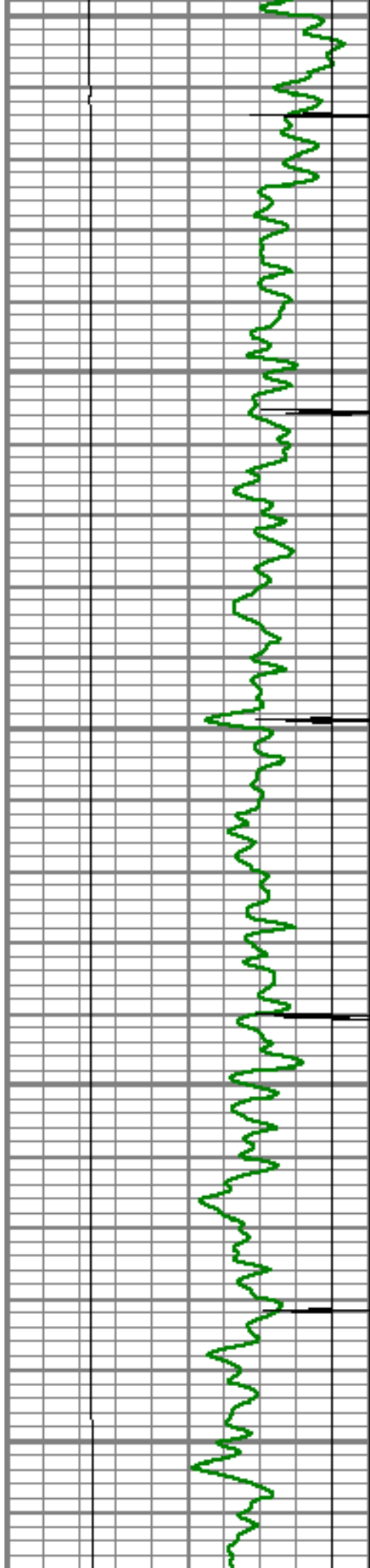
6200

6250

6300

6350






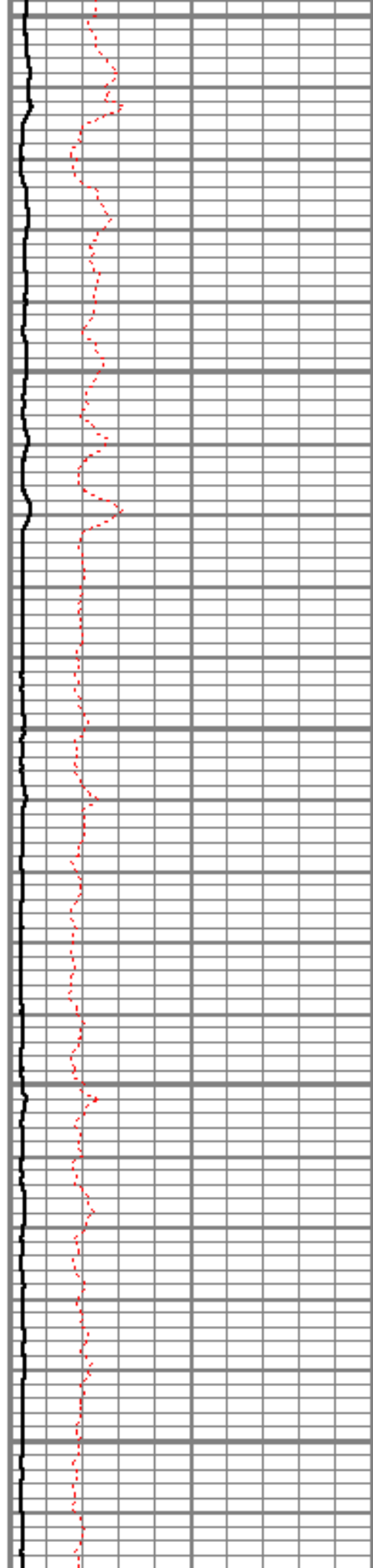
6400

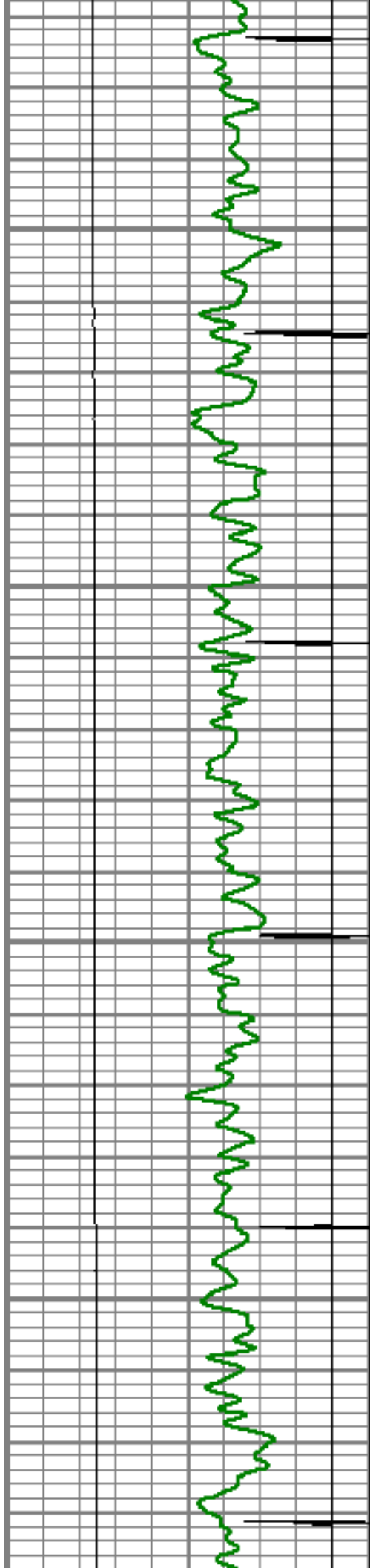
6450

6500

6550

6600




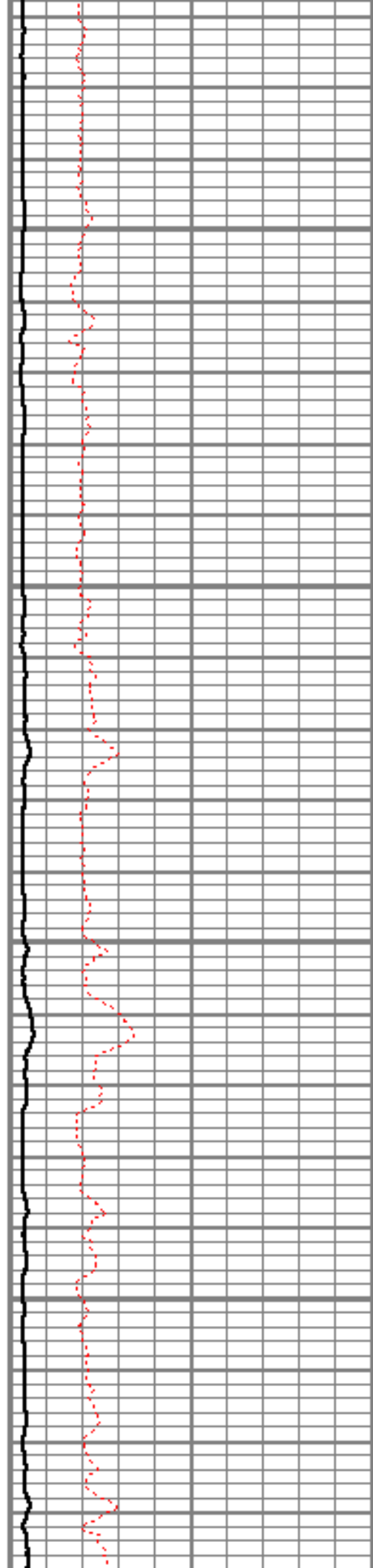


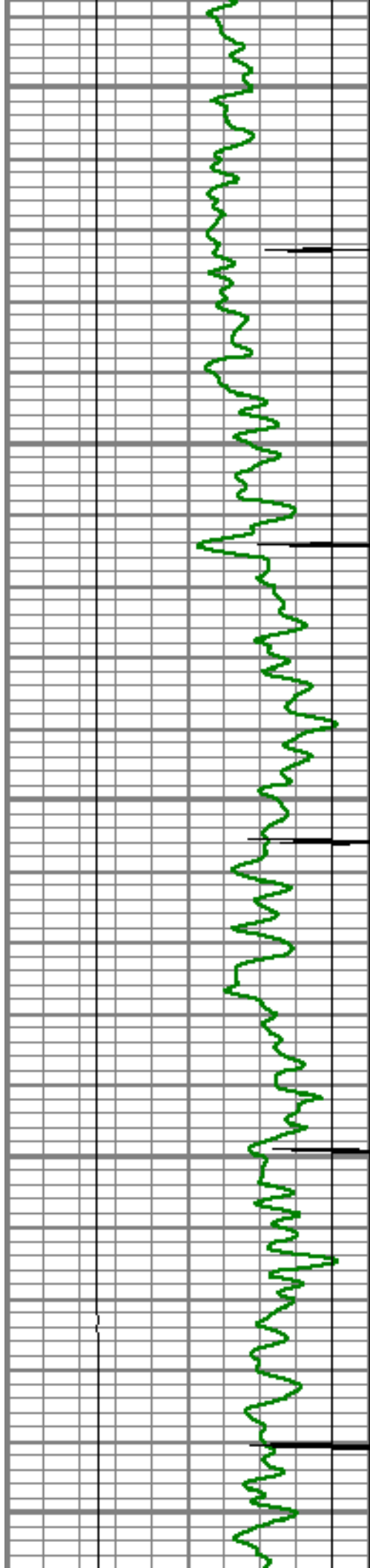
6650

6700

6750

6800






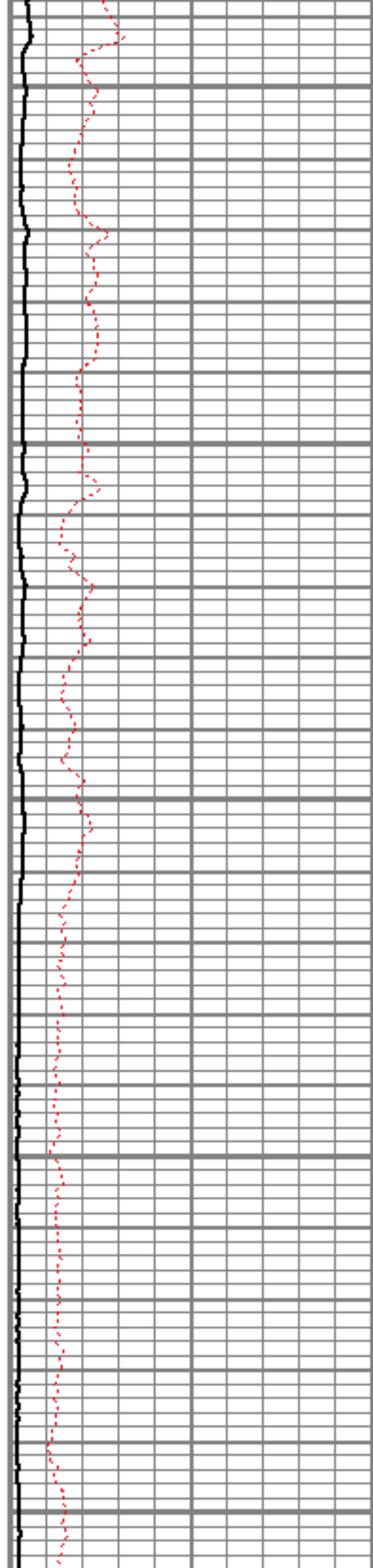
6850

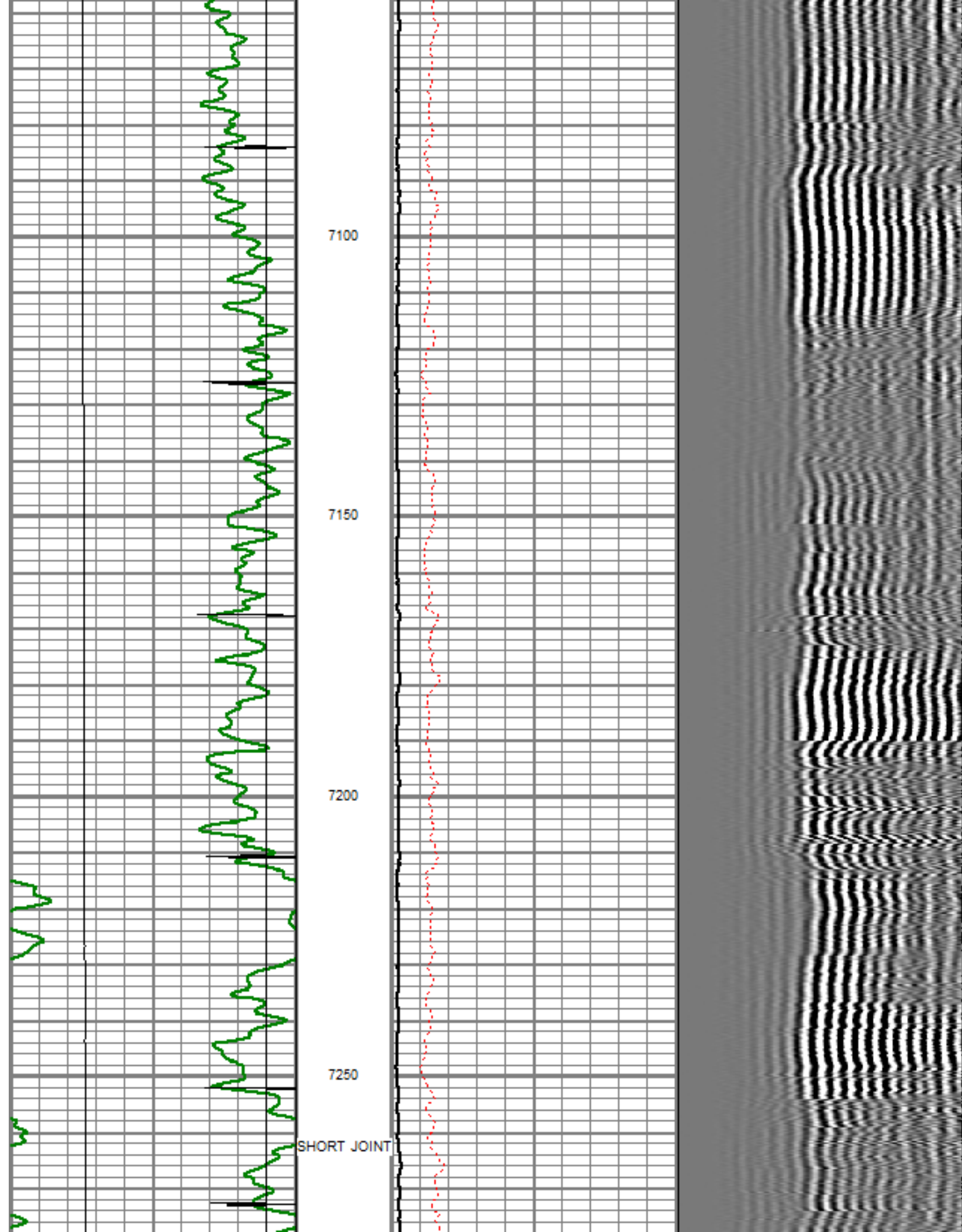
6900

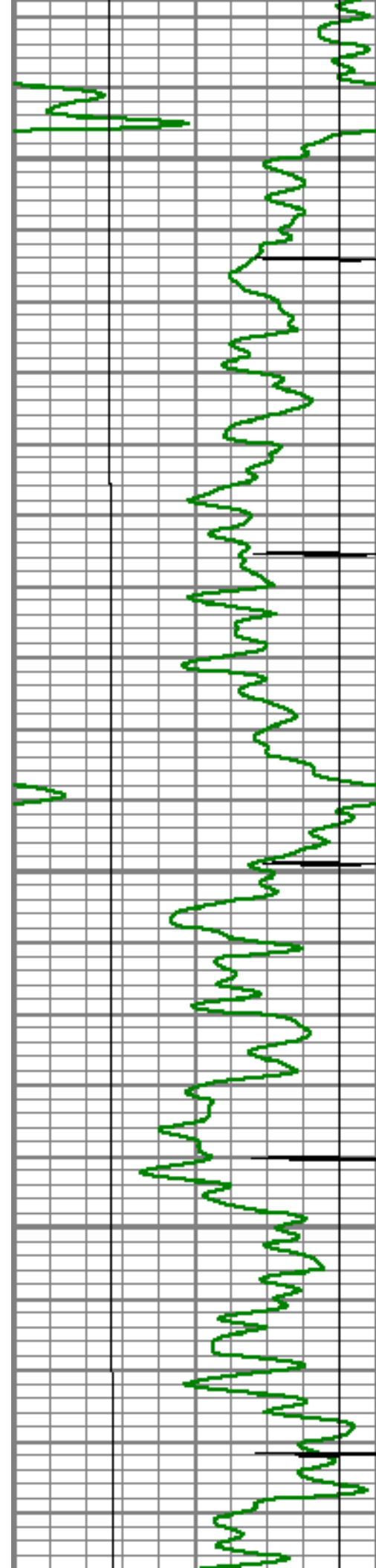
6950

7000

7050









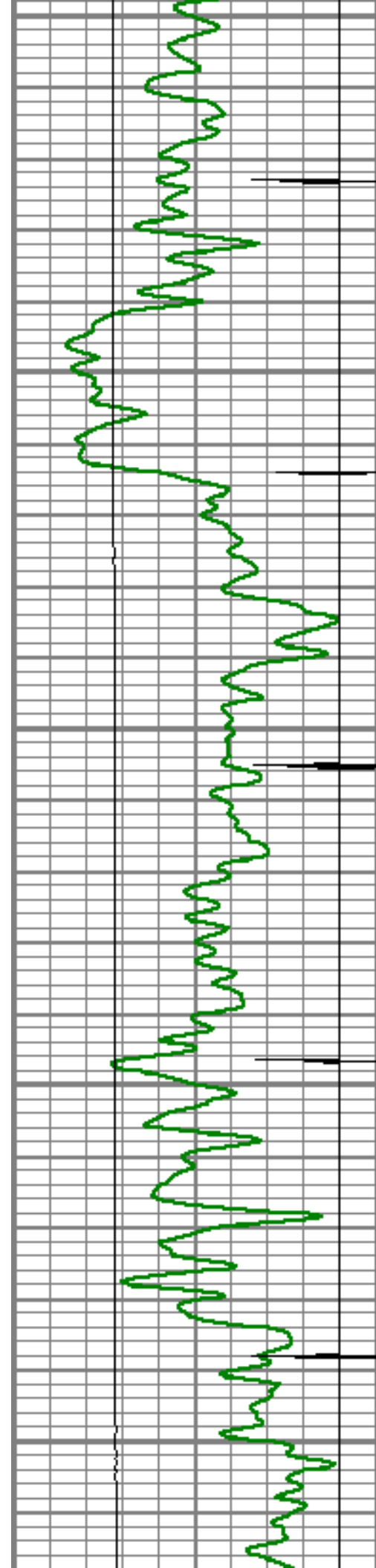
7300

7350

7400

7450






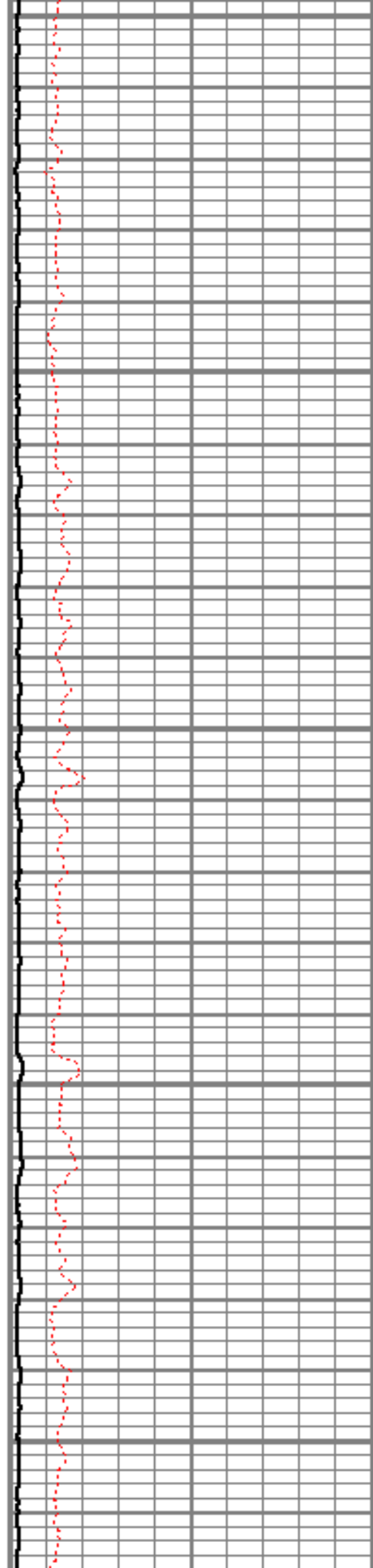
7500

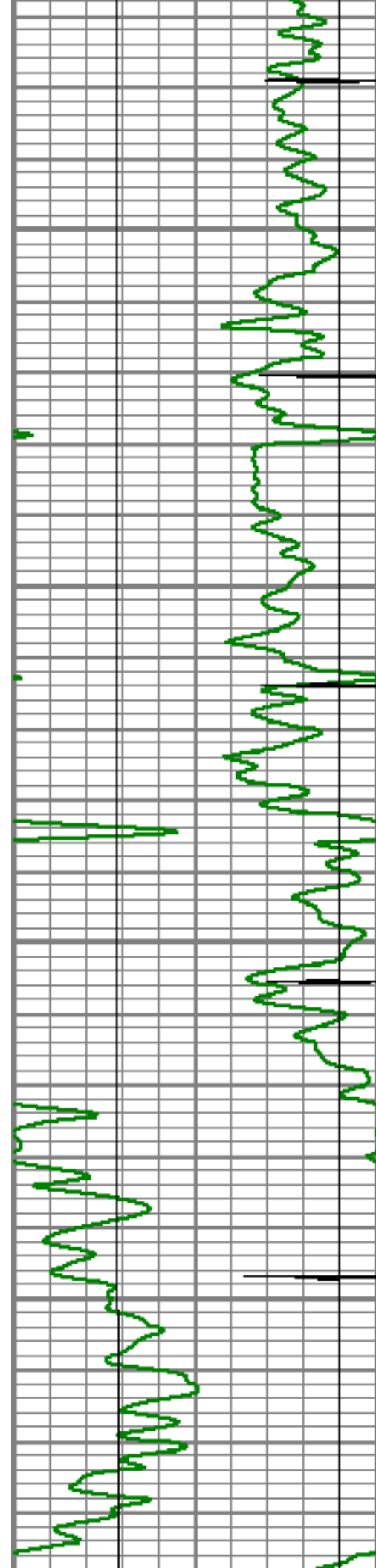
7550

7600

7650

7700




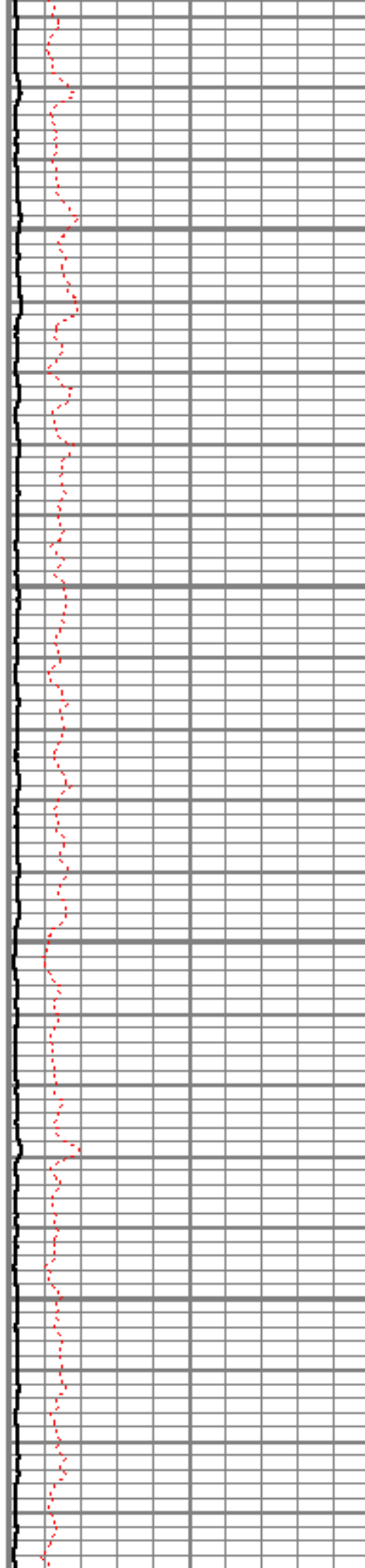


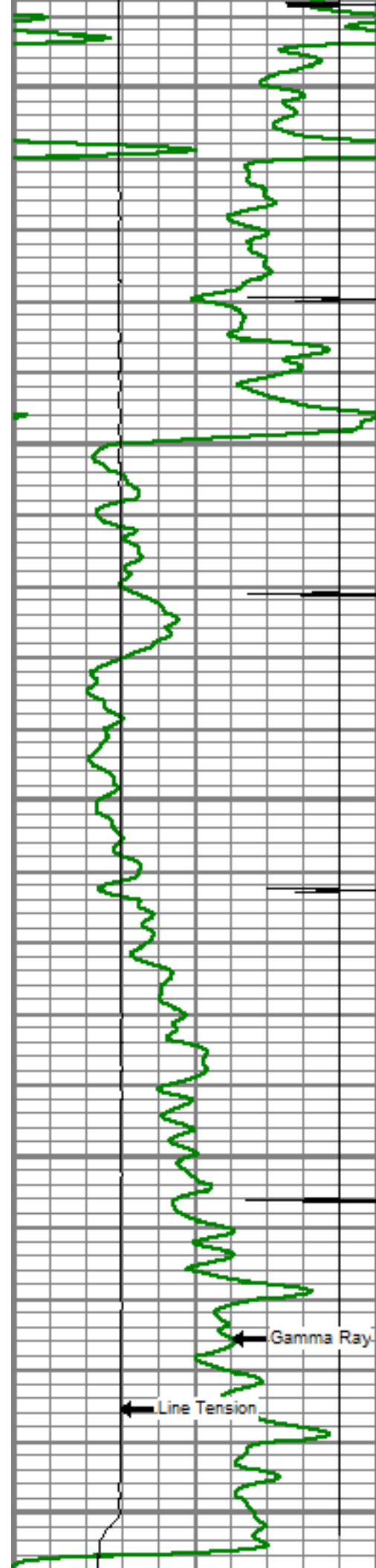
7750

7800

7850

7900





7950

8000

8050

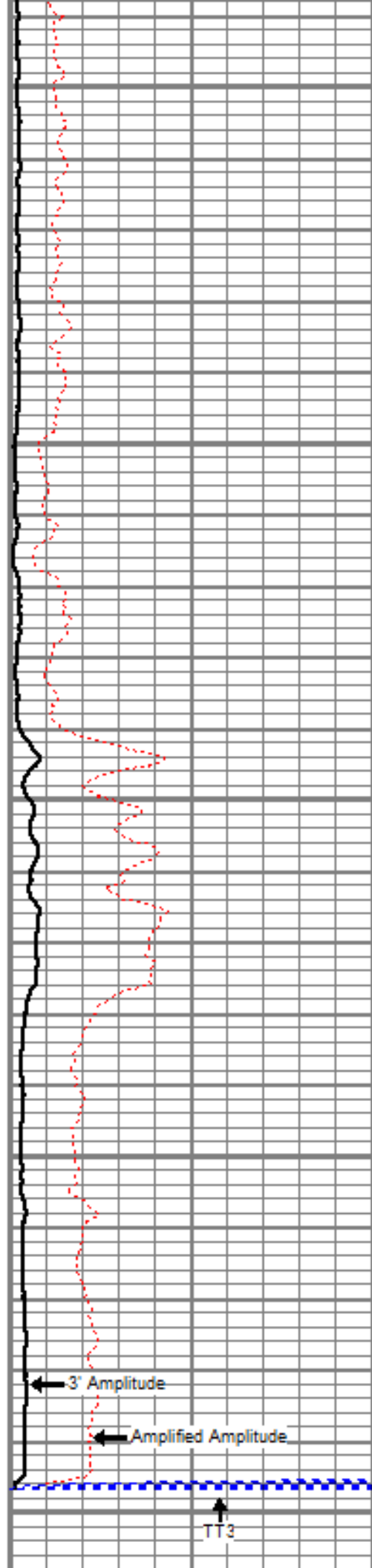
8100

8150

CCL

Gamma Ray


Line Tension



3' Amplitude

Amplified Amplitude

TT3



Variable Density

GR	3.77					
TEMP	0.17			TEMP-Comprobe (TEMP_CMPRB_1375) Positive pulse Temp tool	2.88	1.38
Dataset: ione 6-0-8.db: field/well/run1/pass4 Total Length: 22.98 ft Total Weight: 128.50 lb O.D. 2.75 in						



Company ENCANA OIL & GAS (USA) INC
Well IONE 6-0-8
Field WATTENBERG
County WELD
State COLORADO