Well Name: SG 542-28
Surface Location: SG 43-28 Pad
North American Datum 1983 , US State Plane 1983, Colorado Central Zone
Ground Elevation: 5119.00

+N/-S	+E/-W	Northing	Easting	Latittude	Longitude	Slot
0.00	0.00	1583866.01	2263460.95	39.40746	-108.10706	B6

KELLY BUSHING @ 5145.00usft (Nabors 573 (26' RKB) kjs)

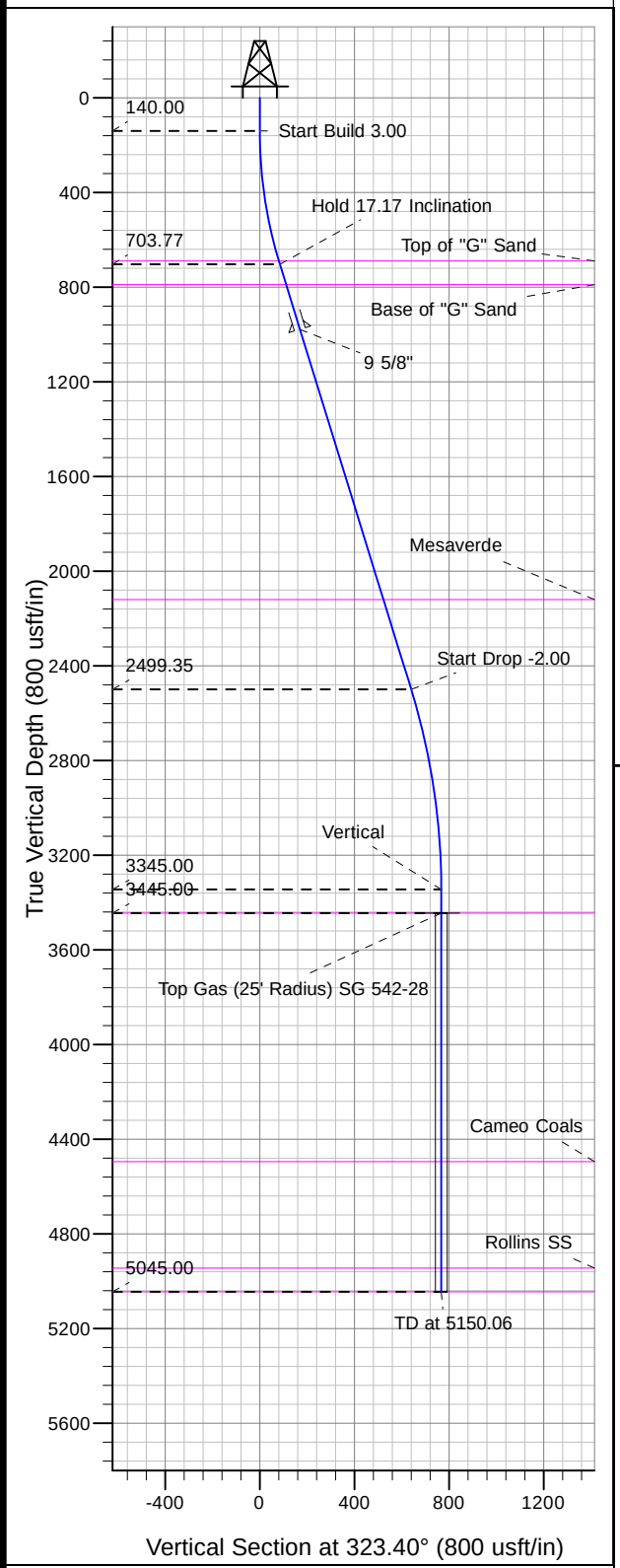

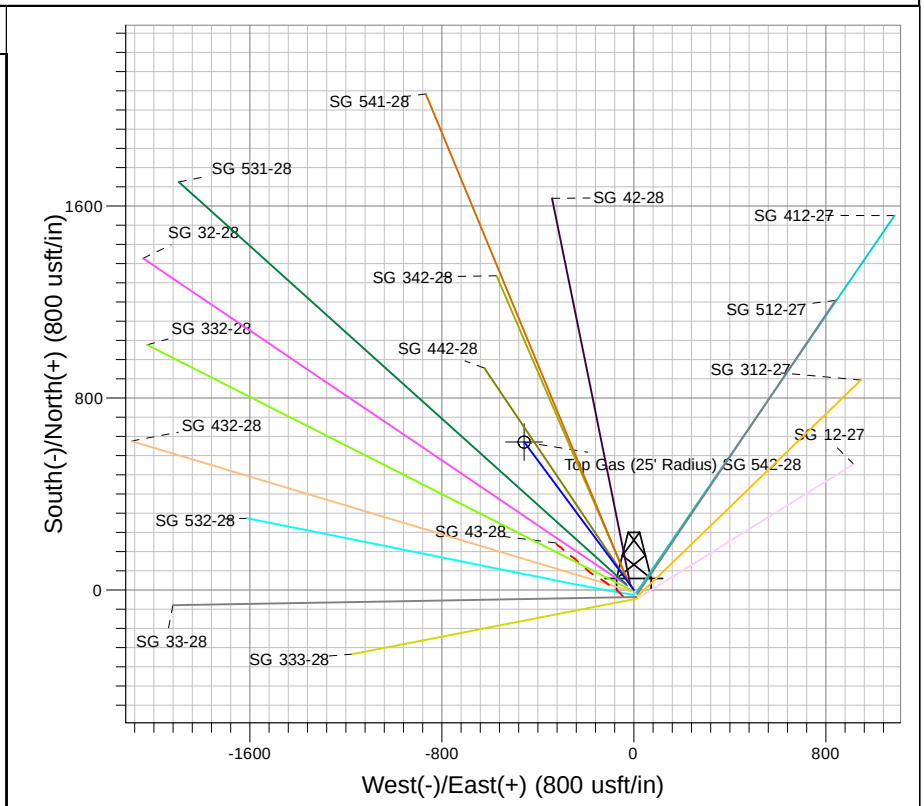

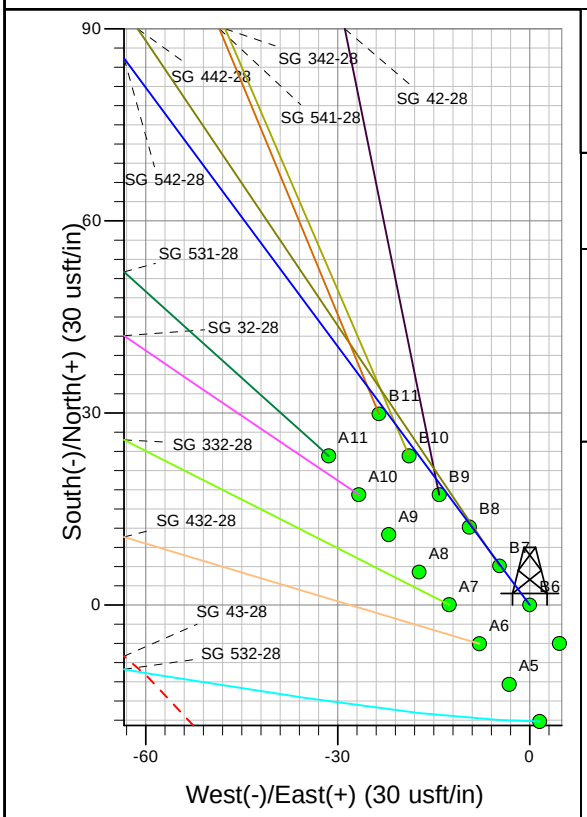

Project: SG 28-07S-096W
Site: SG 43-28 Pad
Well: SG 542-28
Design #2 16Jan13 kjs

Azimuths to True North
Magnetic North: 10.27°

Magnetic Field
Strength: 52097.4snT
Dip Angle: 65.62°
Date: 5/30/2012
Model: IGRF2010

ANNOTATIONS

MD	Inc	Azi	TVD	+N/-S	+E/-W	VSect	Departure	Annotation
140.00	0.00	0.00	140.00	0.00	0.00	0.00	0.00	Start Build 3.00
712.29	17.17	323.40	703.77	68.32	-50.74	85.10	85.10	Hold 17.17 Inclination
2591.62	17.17	323.40	2499.35	513.70	-381.49	639.86	639.86	Start Drop -2.00
3450.06	0.00	0.00	3345.00	616.19	-457.59	767.52	767.52	Vertical
3550.06	0.00	0.00	3445.00	616.19	-457.59	767.52	767.52	Top Gas
5150.06	0.00	0.00	5045.00	616.19	-457.59	767.52	767.52	TD at 5150.06