RMWS ROCKY MOUNTAIN WIRELINE SERVICE

CEMENT BOND LOG
GAMMA RAY / CCL

Company	DEJOUR ENERGY
Well	FEDERAL 6 - 7 - 16 - 21
Field	KOKEPELLI
County	GARFIELD
State	COLORADO
Location:	API #: 05 - 045 - 21183 - 00 1774' FEL & 0777' FSL LONG: -107.55580 LAT: 39.580100
SEC / TWP / RGE	
Other Services	4.5" CIBP
Permanent Datum	G.L. — Elevation 7008'
Log Measured From	K.B. — 23' Ft Above PD
Drilling Measured From	K.B.
Elevation	K.B. 7031' D.F. 7030' G.L. 7008'
Date	02 - 13 - 2013
Run Number	ONE
Depth Driller	8436'
Present Depth Driller	NA
Depth Logger	8296'
Bottom Logged Interval	8291'
Top Log Interval	1200'
Fluid Level	SURFACE
Type Fluid	WATER
Max. Recorded Temp.	206.6 DEG F
Estimated Cement Top	5150'
Equipment Number	208
Location	GRAND JCT.
Recorded By	INGRAM
Witnessed By	MR. KENNY KUHN

Borehole Record				Casing Record			
Run Number	Bit	From	To	Size	Weight	From	To
ONE	14"	SURFACE	1243'	9.625"	36#	SURFACE	67'
TWO	8.75"	1243'	8436'	9.625"	32.3#	SURFACE	1231'
				4.5"	11.6#	SURFACE	8436'

<<< Fold Here >>>

All interpretations are opinions based on inferences from electrical or other measurements and we cannot and do not guarantee the accuracy or correctness of any interpretation, and we shall not, except in the case of gross or willful negligence on our part, be liable or responsible for any loss, costs, damages, or expenses incurred or sustained by anyone resulting from any interpretation made by any of our officers, agents or employees. These interpretations are also subject to our general terms and conditions set out in our current Price Schedule.

WARRIOR 7.0 SOFTWARE - Comments

NOTE: LOG WAS DEPTH CORRELATED USING SCHLUMBERGER NEUTRON LOG DATED 9-23-12

SHORT JOINT: 5169' TO 5189'

MAIN PASS 5" = 100'

CSG PSI = STATIC

Calibration Report

Database File: 021313_dejourenergy_federal_6_7_16_21.db
Dataset Pathname: main/dcbl
Dataset Creation: Wed Feb 13 13:05:28 2013 by Calc Std Casedhole 10121

Temperature Calibration Report

Serial Number: 10006811
Tool Model: 016
Performed: Fri Oct 05 12:20:11 2012

Point #	Reading		Reference	
1	11649.00	cps	65.14	degF
2	18183.00	cps	105.26	degF
3	29168.00	cps	174.16	degF
4	40750.00	cps	246.15	degF
5	51960.00	cps	317.35	degF
6	57688.00	cps	353.34	degF
7		cps		degF
8		cps		degF
9		cps		degF
10		cps		degF

Gamma Ray Calibration Report

Serial Number: 217692
Tool Model: 020
Performed: Thu Aug 23 12:16:15 2012

Calibrator Value: 1.0 GAPI

Background Reading: 0.0 cps
Calibrator Reading: 1.0 cps

Sensitivity: 0.9200 GAPI/cps

Segmented Cement Bond Log Calibration Report

Serial Number: 10009897
Tool Model: 004

Calibration Casing Diameter: 4.500 in
Calibration Depth: 2563.592 ft

Master Calibration, performed Wed Feb 13 13:02:50 2013:

	Raw (v)		Calibrated (mv)		Results	
	Zero	Cal	Zero	Cal	Gain	Offset
3FT	0.000	0.965	0.000	81.196	84.168	-0.000
5FT	-0.020	0.906	0.000	81.196	87.712	1.770
S1	0.000	1.004	0.000	100.000	99.649	-0.000
S2	0.000	1.014	0.000	100.000	98.643	-0.000
S3	0.000	1.043	0.000	100.000	95.900	-0.000
S4	0.000	1.051	0.000	100.000	95.163	-0.000
S5	0.000	1.042	0.000	100.000	95.982	-0.000
S6	0.000	1.025	0.000	100.000	97.517	0.000
S7	0.000	1.025	0.000	100.000	97.546	-0.000
S8	0.000	1.025	0.000	100.000	97.554	-0.000

Calibration Report

Serial Number: 10009897
Tool Model: 004
Performed:

	Reference (degF)	Reading ()
Low:	0.000	0.000
High:	1.000	1.000
	Gain = 1.000	Offset= 0.000

RMWS ROCKY MOUNTAIN WIRELINE SERVICE

MAIN PASS

Database File: 021313_dejourenergy_federal_6_7_16_21.db
Dataset Pathname: main/dcbl
Presentation Format: rmws_dsc
Dataset Creation: Wed Feb 13 13:05:28 2013 by Calc Std Casedhole 10121
Charted by: Depth in Feet scaled 1:240

15000	CCL	19600	LTEN	0	AMPx5 (mV)	20	200 VDL	1200
0	GR (GAPI)	150	0 (lb)3000	0	AMP (mV)	100		
				380	TT (usec)	180		

RMWS ROCKY MOUNTAIN WIRELINE SERVICE

REPEAT PASS

Database File: 021313_dejourenergy_federal_6_7_16_21.db
Dataset Pathname: repeat/pass1.1dc
Presentation Format: rmws_dsc
Dataset Creation: Wed Feb 13 13:14:28 2013 by Calc Std Casedhole 10121
Charted by: Depth in Feet scaled 1:240

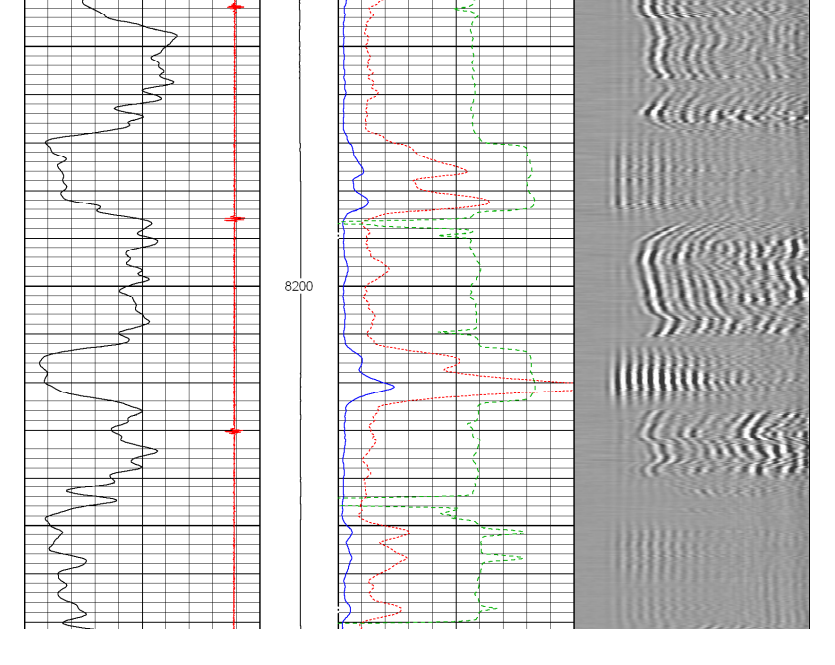

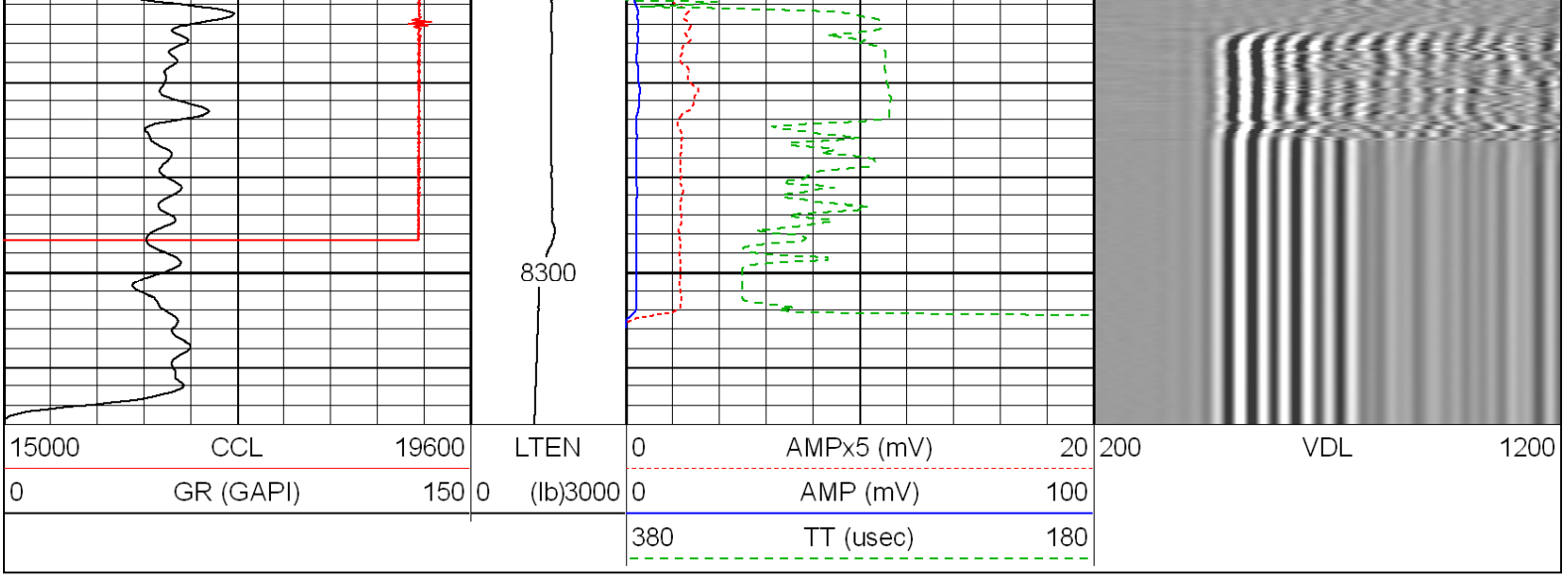

FREE PIPE PASS

Database File:	021313_dejourenergy_federal_6_7_16_21.db
Dataset Pathname:	FREEPIPE/pass1.1dc
Presentation Format:	rmws_dsc
Dataset Creation:	Wed Feb 13 13:14:56 2013 by Calc Std Casedhole 10121
Charted by:	Depth in Feet scaled 1:240

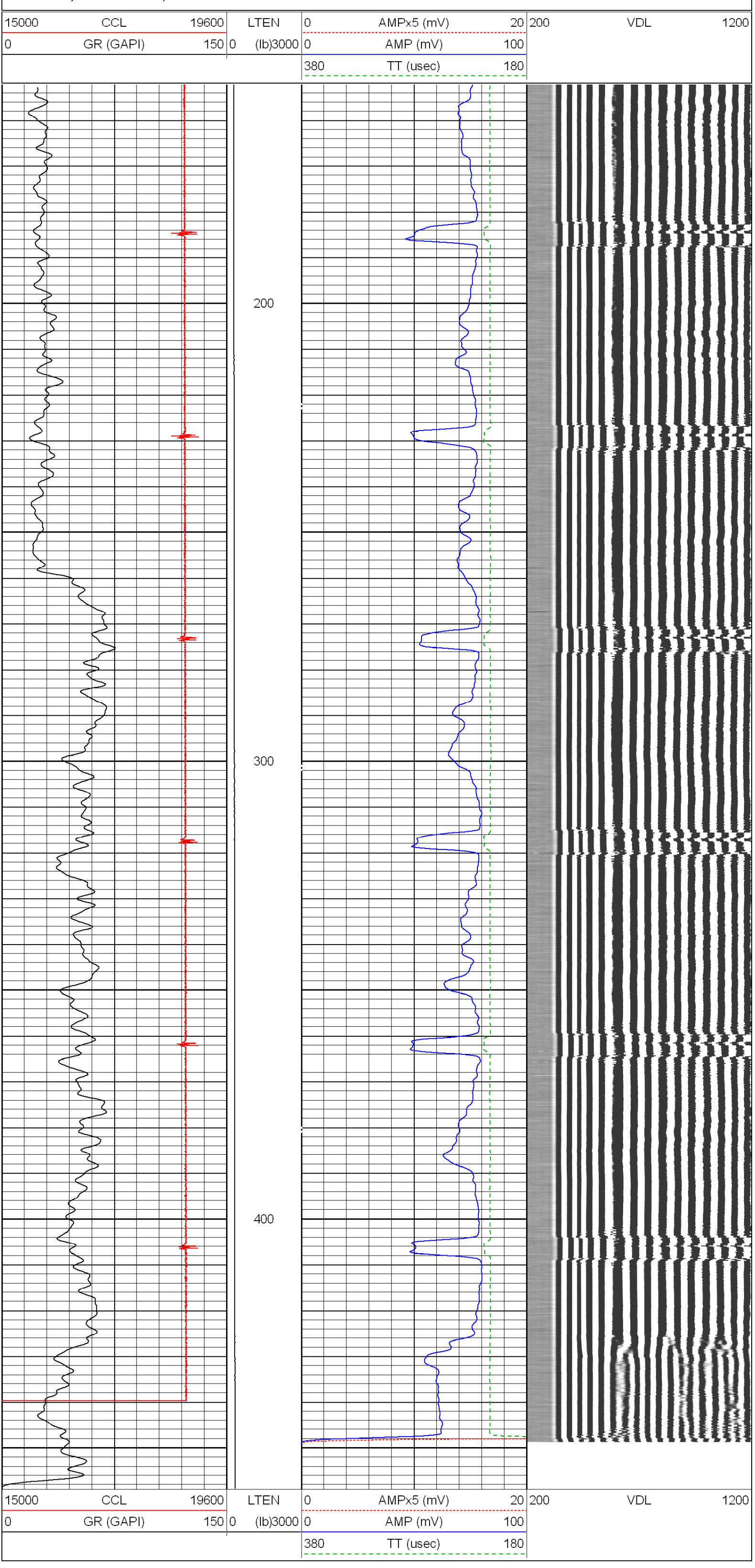

Sensor	Offset (ft)	Schematic	Description	Len (ft)	OD (in)	Wt (lb)
			CHD-AES (000001) Cable Head	1.04	1.69	2.00
			XTU-002 (216415) Crossover Ultrawire Toolbus To Ultralink	1.58	1.69	6.50
CCL	19.17		CCL-028 (1036) CCL UW 3 1/8" SONDEX	1.61	3.13	36.00
			PRC-022 (215770) (6 ARM 2 3/8" ROLLER CENTRALIZER SONDEX)	3.00	2.38	21.40
WVF3FT	11.32					
WVFS1	11.32		RBT-004 (10009897) Radial Bond Tool (UW 3 1/8)	9.47	3.13	140.00
WVFS2	11.32					
WVFS3	11.32					
WVFS4	11.32					
WVFS5	11.32					
WVFS6	11.32					
WVFS7	11.32					
WVFS8	11.32					
CBLTEMP	11.32					
CBLROT	11.32					
WVF5FT	10.32					
			PRC-022 (215771) (6 ARM 2 3/8" ROLLER CENTRALIZER SONDEX)	3.00	2.38	21.40
GR	1.76		PGR-020 (217692) Production Gamma Ray	1.93	1.69	9.50
TEMP	0.37		PRT-016 (10006811) Platinum Resistance Thermometer	1.04	1.69	6.00
TSTAMP	0.00					
ITEMPX	0.00		BUL-006 (212965) Bullnose Terminator	0.22	1.69	1.20
HVOLTX	0.00					

Dataset:	021313_dejourenergy_federal_6_7_16_21.db: field/well/main/dcbl
Total Length:	22.90 ft
Total Weight:	244.00 lb
O.D.	3.13 in

Company	DEJOUR ENERGY
Well	FEDERAL 6 - 7 - 16 - 21
Field	KOKEPELLI
County	GARFIELD
State	COLORADO