

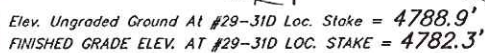
FIGURE #1

SCALE: 1" = 60'

DATE: 10-03-12

DRAWN BY: J.W.

REVISÉD: 10-19-12

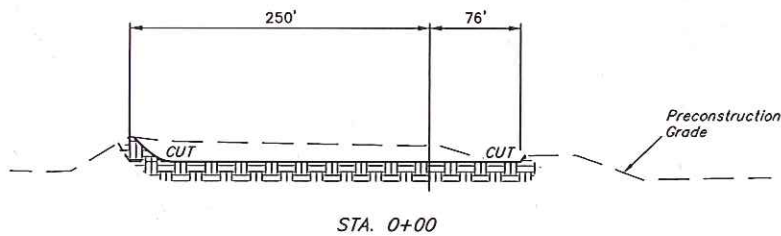
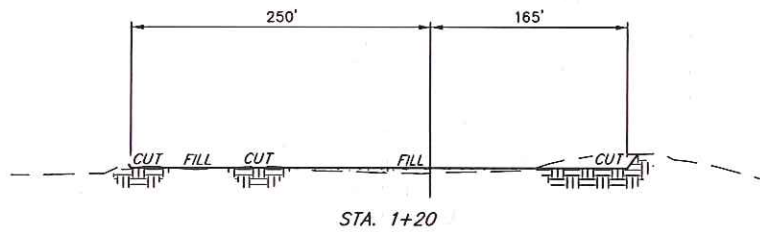
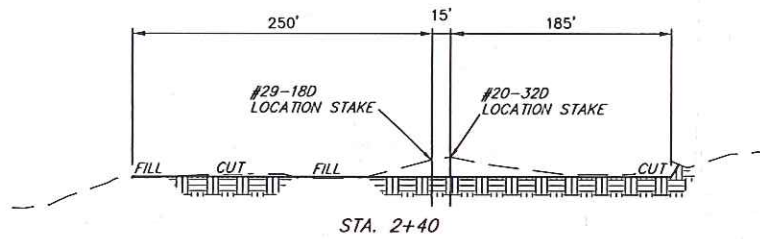
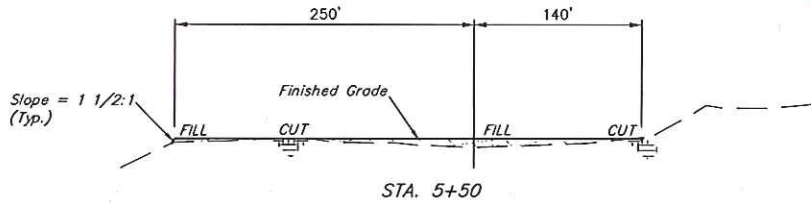


UINTAH ENGINEERING & LAND SURVEYING
85 So. 200 East • Vernal, Utah 84078 • (435) 789-1017

1" = 40'
X-Section
Scale
1" = 100'
DATE: 10-03-12
DRAWN BY: J.W.
REVISED: 10-19-12
REV: 12-19-12 B.D.H.

GREAT WESTERN OIL & GAS COMPANY
CONSTRUCTION LAYOUT CROSS SECTIONS FOR
RAINDANCE FD #29-31D, #29-11D, #29-4D #20-25D,
#20-18D, #20-32D, #20-33D, #20-34D, #19-14D, #29-32D
SECTION 30, T6N, R67W, 6th P.M.
NE 1/4 NE 1/4

FIGURE #2



NOTE:

Topsoil should not be Stripped Below Finished Grade on Substructure Area.

* NOTE:

FILL QUANTITY INCLUDES 5% FOR COMPACTION

APPROXIMATE YARDAGES

(6") Topsoil Stripping = 4,490 Cu. Yds.
Remaining Location = 6,890 Cu. Yds.
TOTAL CUT = 11,380 CU. YDS.
FILL = 6,890 CU. YDS.

EXCESS MATERIAL = 4,490 Cu. Yds.
Topsoil = 4,490 Cu. Yds.
EXCESS UNBALANCE = 0 Cu. Yds.
(After Interim Rehabilitation)

APPROXIMATE ACREAGES
WELL SITE DISTURBANCE = ± 5.848 ACRES
ACCESS ROAD DISTURBANCE = ± 0.769 ACRES
TOTAL = ± 6.617 ACRES

UINTAH ENGINEERING & LAND SURVEYING
85 So. 200 East • Vernal, Utah 84078 • (435) 789-1017