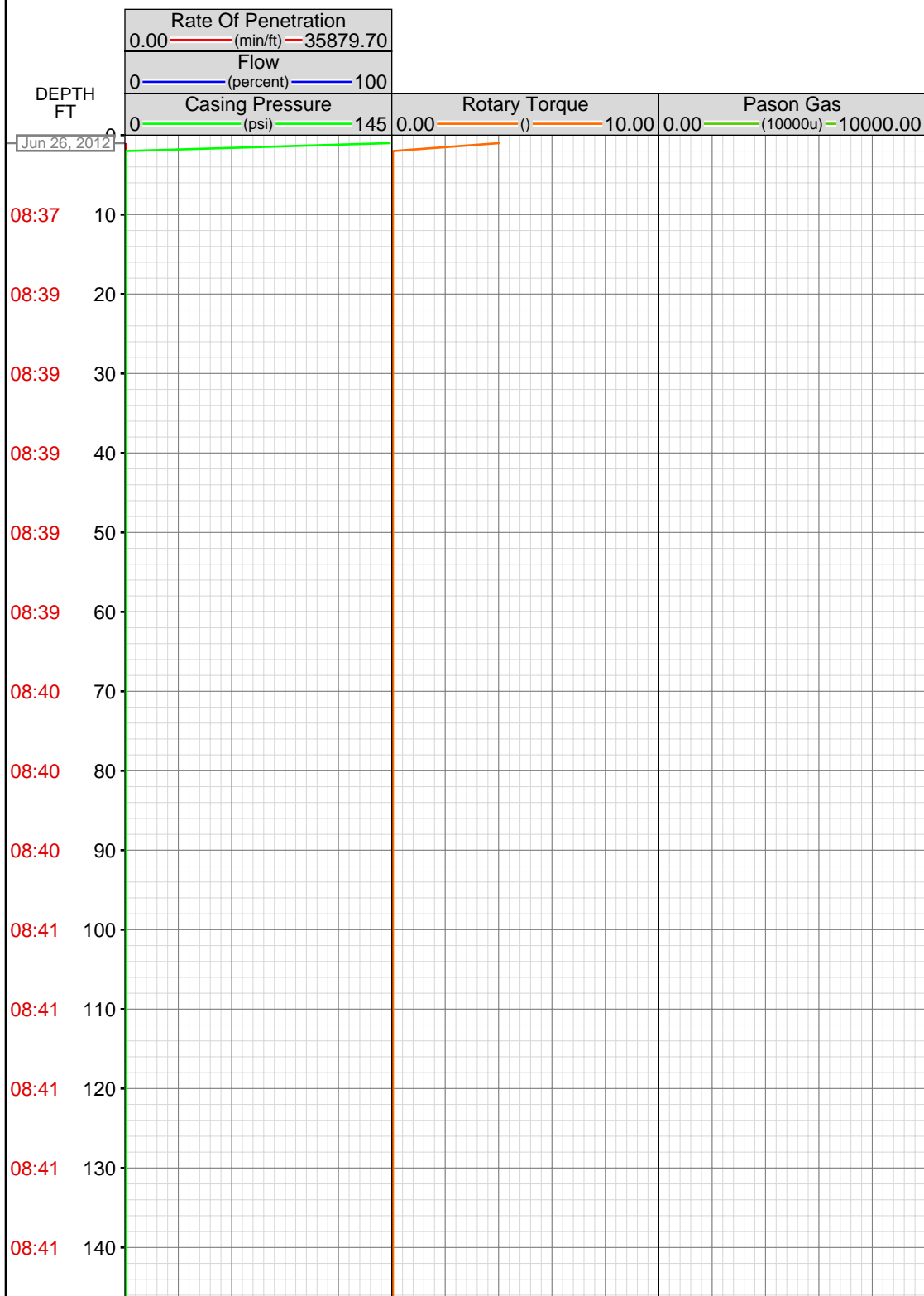


DataHub EDR Log

Mon Jul 02, 2012 09:10:59
Well Dossier 1340685211
Marilyn Tucker

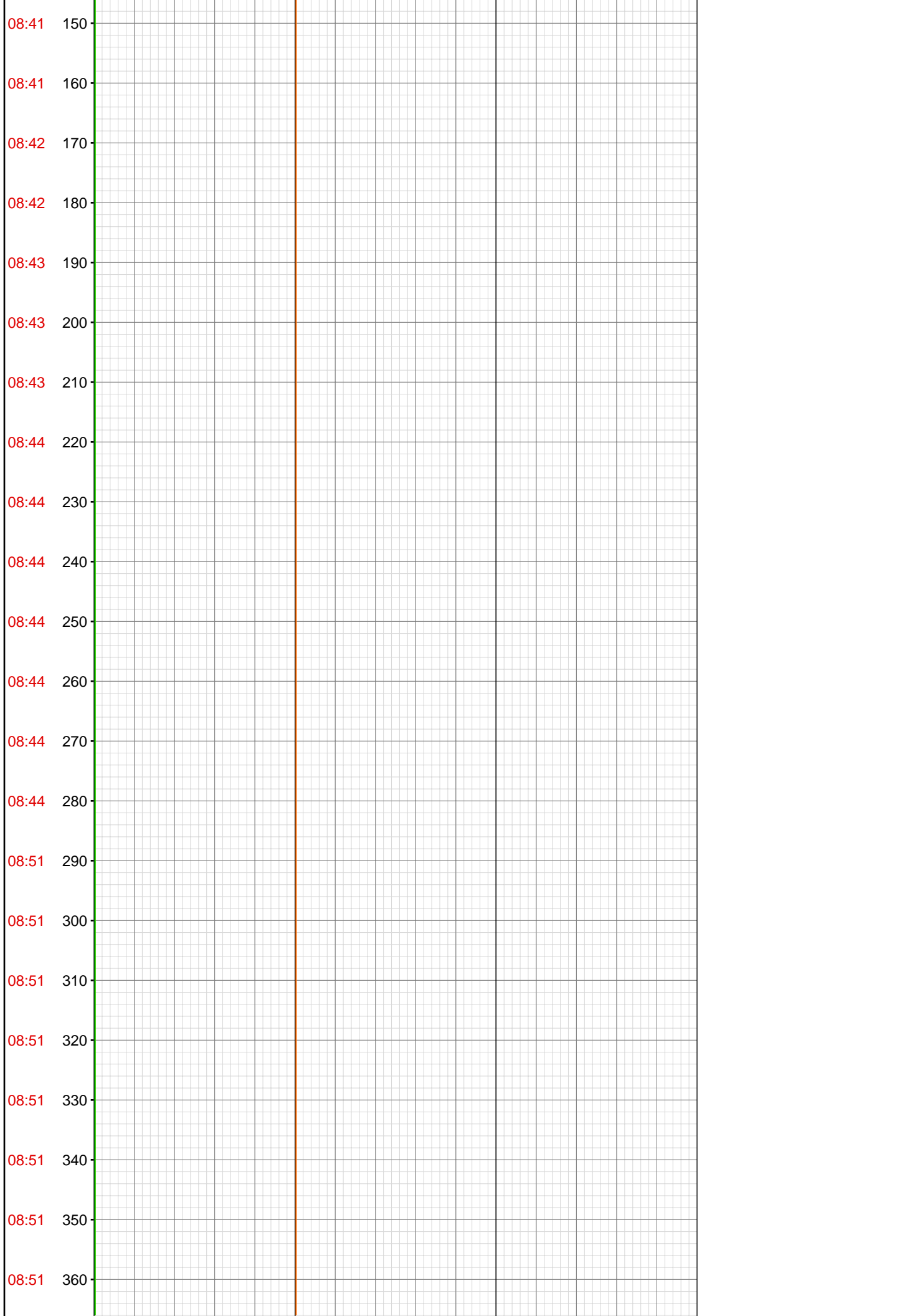
OPERATOR: EnCana Oil & Gas (USA), Inc.
WELL: NP EF09F-27 P27 595
FIELD:
LOCATION:
COUNTRY: USA
RIG: Pat-UTI 303

CONTRACTOR: Patterson-UTI Drilling Company
UNIQUE WELL ID: 05 045 20292 00
SPUD DATE: Jun 26, 2012 11:30
RELEASE DATE: Jul 02, 2012 06:00



MEMOS

0.00ft: ZDiffPressure from SideKick
sk-11-11-1250
0.00ft: ZWOB from SideKick
sk-11-11-1250
0.00ft: MUD WEIGHT 9.30
0.00ft: MUD VIS 55.00
0.00ft: MUD WEIGHT 8.80
0.00ft: MUD WEIGHT 8.90
0.00ft: MUD VIS 55.00



08:51	370
08:53	380
08:54	390
08:54	400
08:54	410
08:54	420
08:54	430
08:54	440
08:54	450
08:54	460
08:56	470
08:56	480
08:56	490
08:56	500
08:56	510
08:56	520
08:56	530
08:56	540
08:56	550
08:58	560
08:58	570
08:58	580

08:58 590 -

08:58 600 -

08:58 610 -

08:58 620 -

08:58 630 -

08:58 640 -

08:59 650 -

08:59 660 -

08:59 670 -

08:59 680 -

08:59 690 -

08:59 700 -

08:59 710-

08:59 720 -

09:00 730 -

09:01 740 -

09:01 750 -

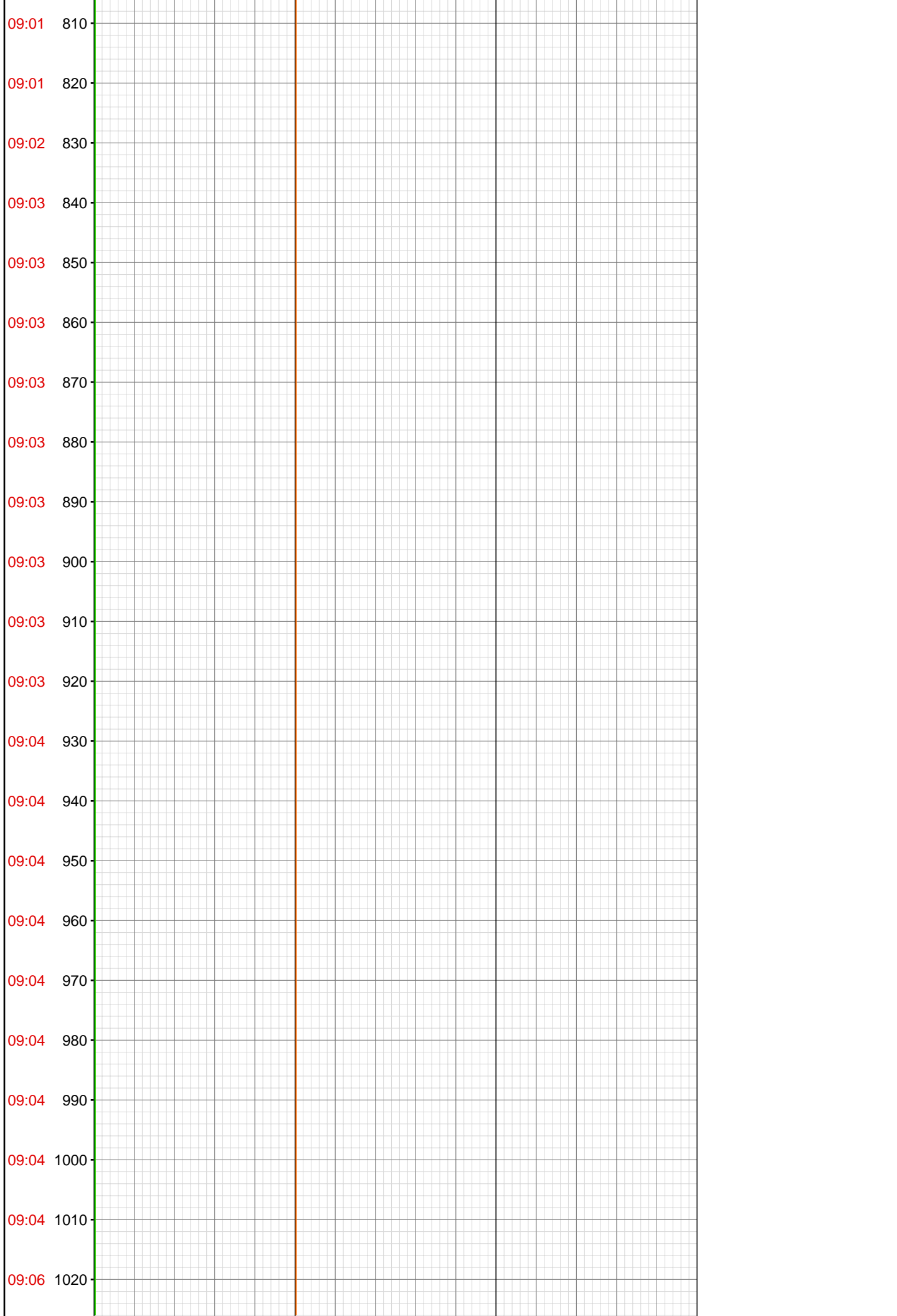
09:01 760 -

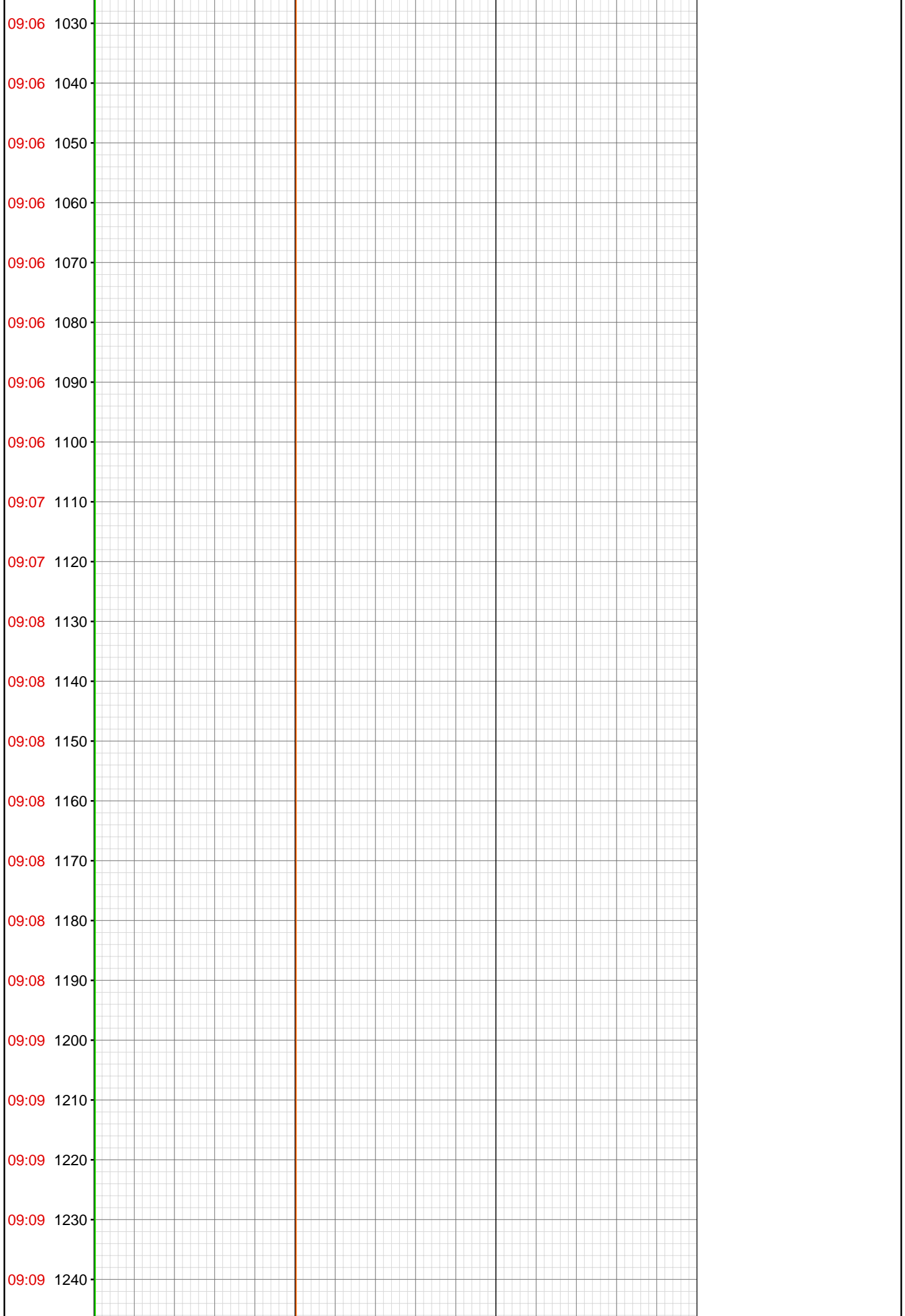
09:01 770 -

09:01 780 -

09:01 790 -

09:01 800 -



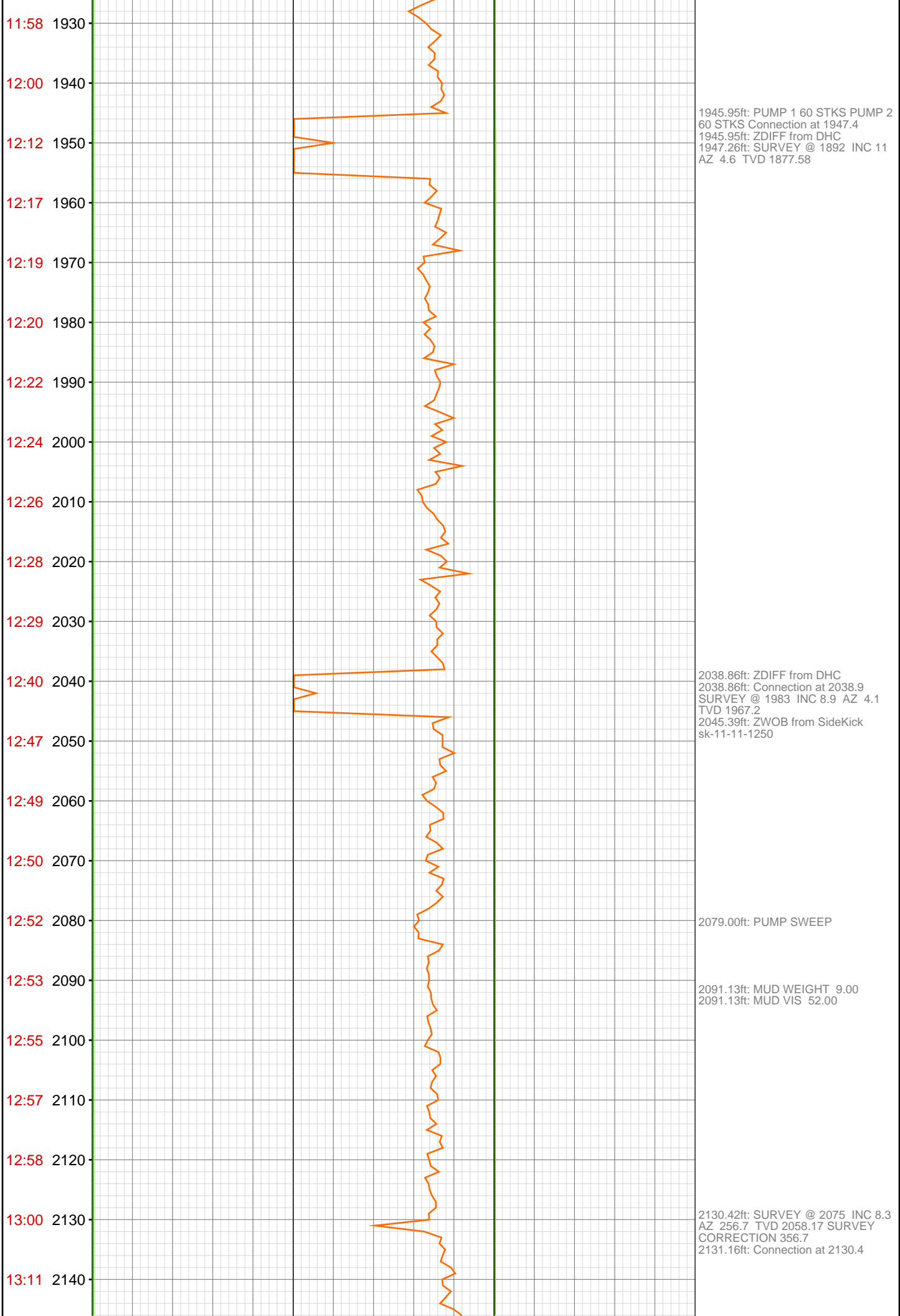


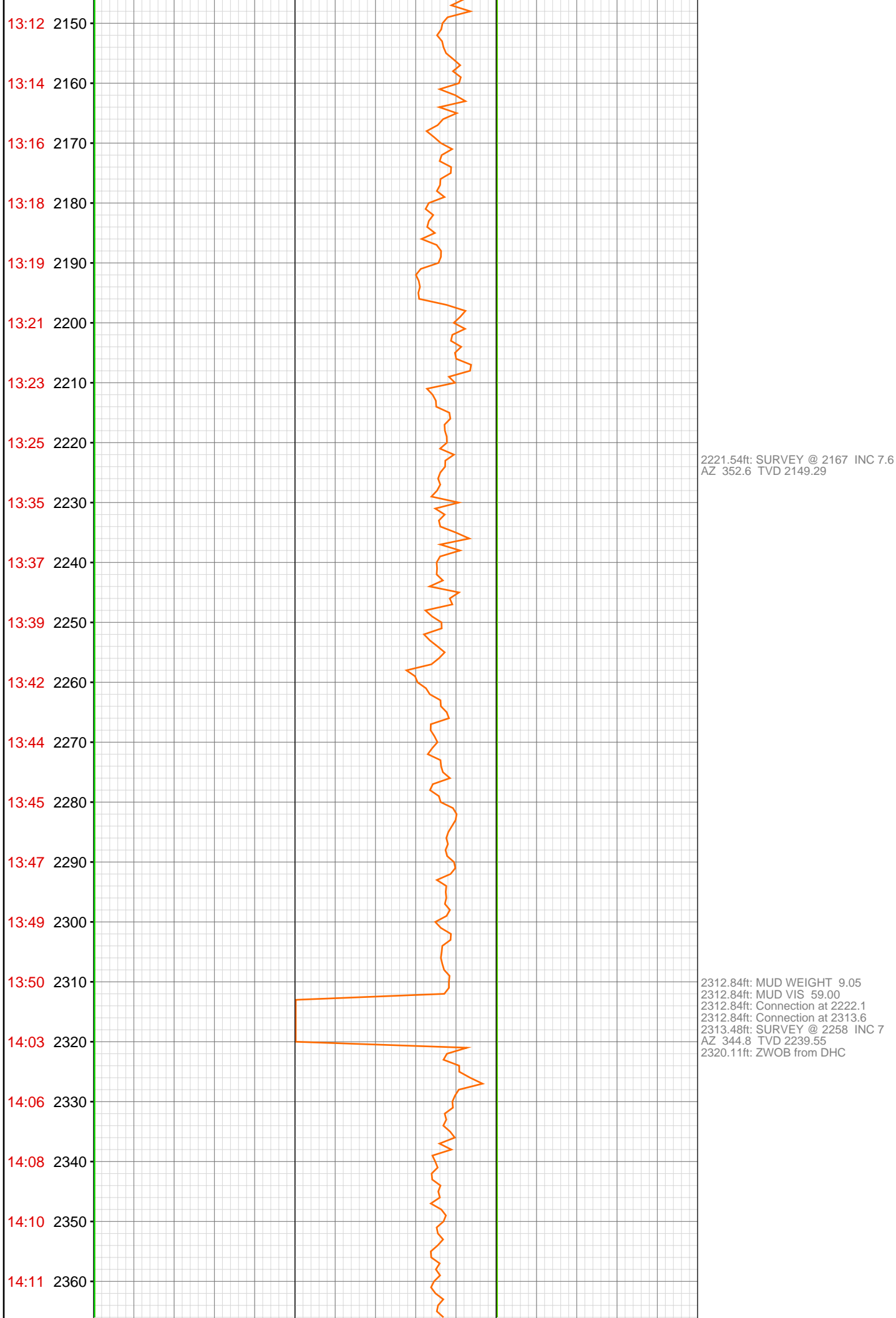
09:09 1250
09:09 1260
09:09 1270
09:09 1280
09:11 1290
09:11 1300
09:11 1310
09:11 1320
09:11 1330
09:11 1340
09:11 1350
09:11 1360
09:11 1370
11:15 1380
11:15 1850
11:27 1860
11:30 1870
11:38 1880
11:50 1890
11:52 1900
11:54 1910
11:56 1920

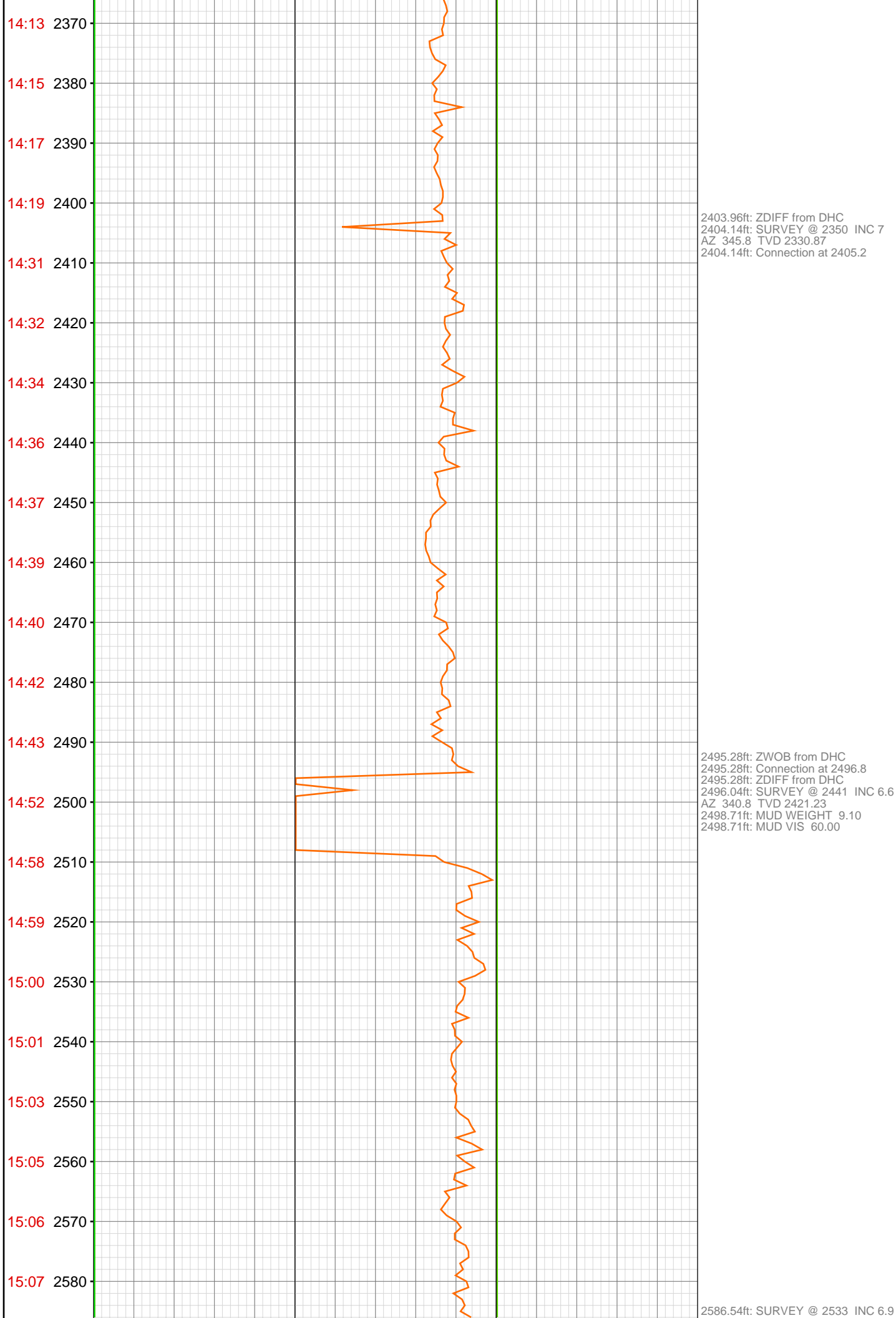
1377.20ft: HOLE DEPTH CHANGED
TO 1850.0 FEET
1850.00ft: BIT DEPTH CHANGED TO
1578.0 FEET
1850.00ft: ROTATING RUBBER
1850.00ft: MUD WEIGHT 9.00
1850.00ft: MUD VIS 55.00
1850.00ft: ZWOB from SideKick
sk-11-11-1250
1850.00ft: ZWOB from DHC
1850.00ft: ZDIFF from DHC
1850.00ft: MUD WEIGHT 8.90
1850.00ft: MUD VIS 53.00
1850.00ft: ZDIFF from DHC
1850.00ft: ZWOB from SideKick
sk-11-11-1250
1850.00ft: ZDIFF from DHC
1854.69ft: HOOKLOAD WAS
RECALIBRATED
1854.69ft: HOOK LOAD
THRESHOLD RECALIBRATED TO
47
1854.69ft: ZWOB from DHC
1854.69ft: ZDIFF from DHC
1854.69ft: Connection at 1856.0

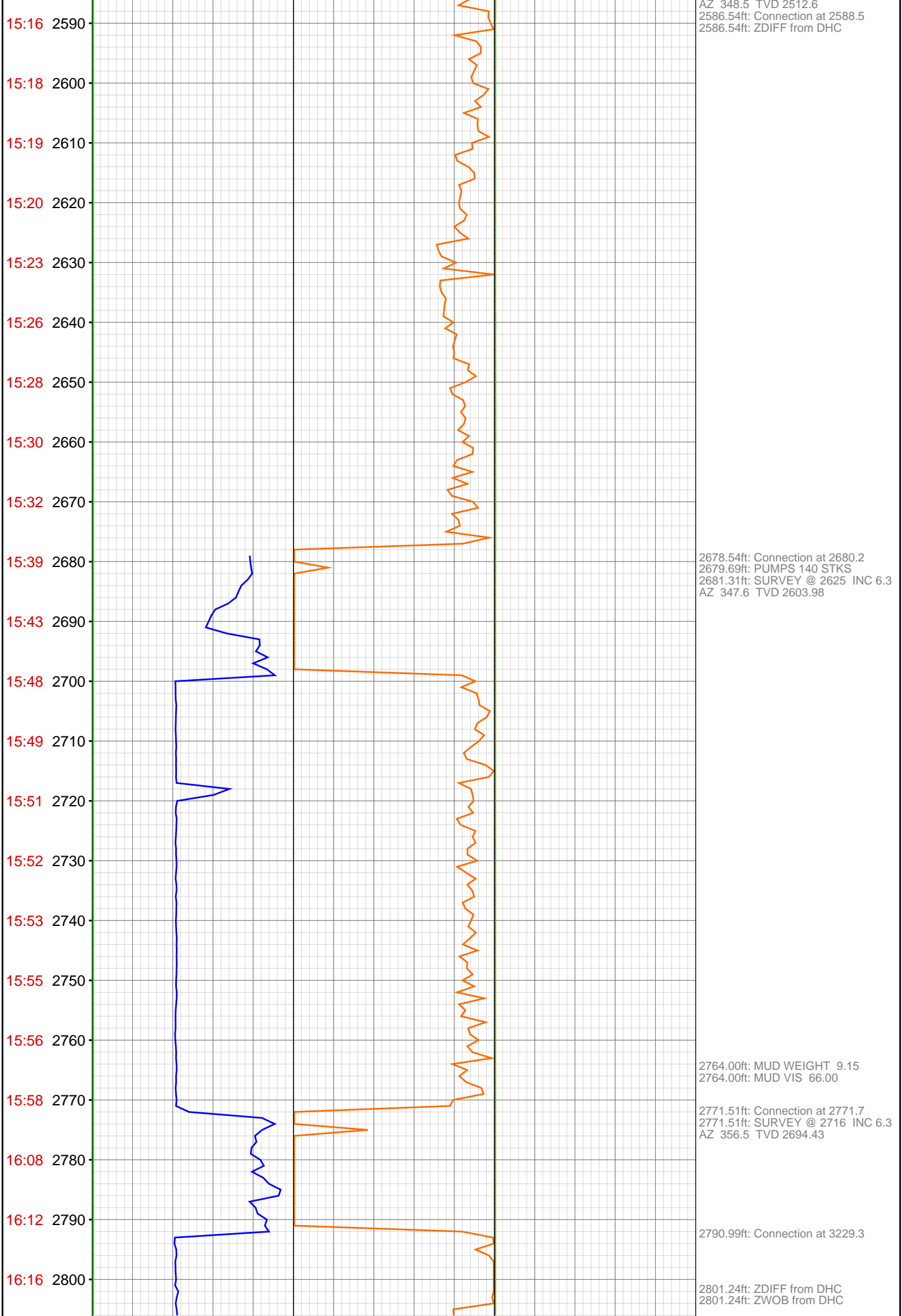
1881.31ft: ZDIFF from DHC

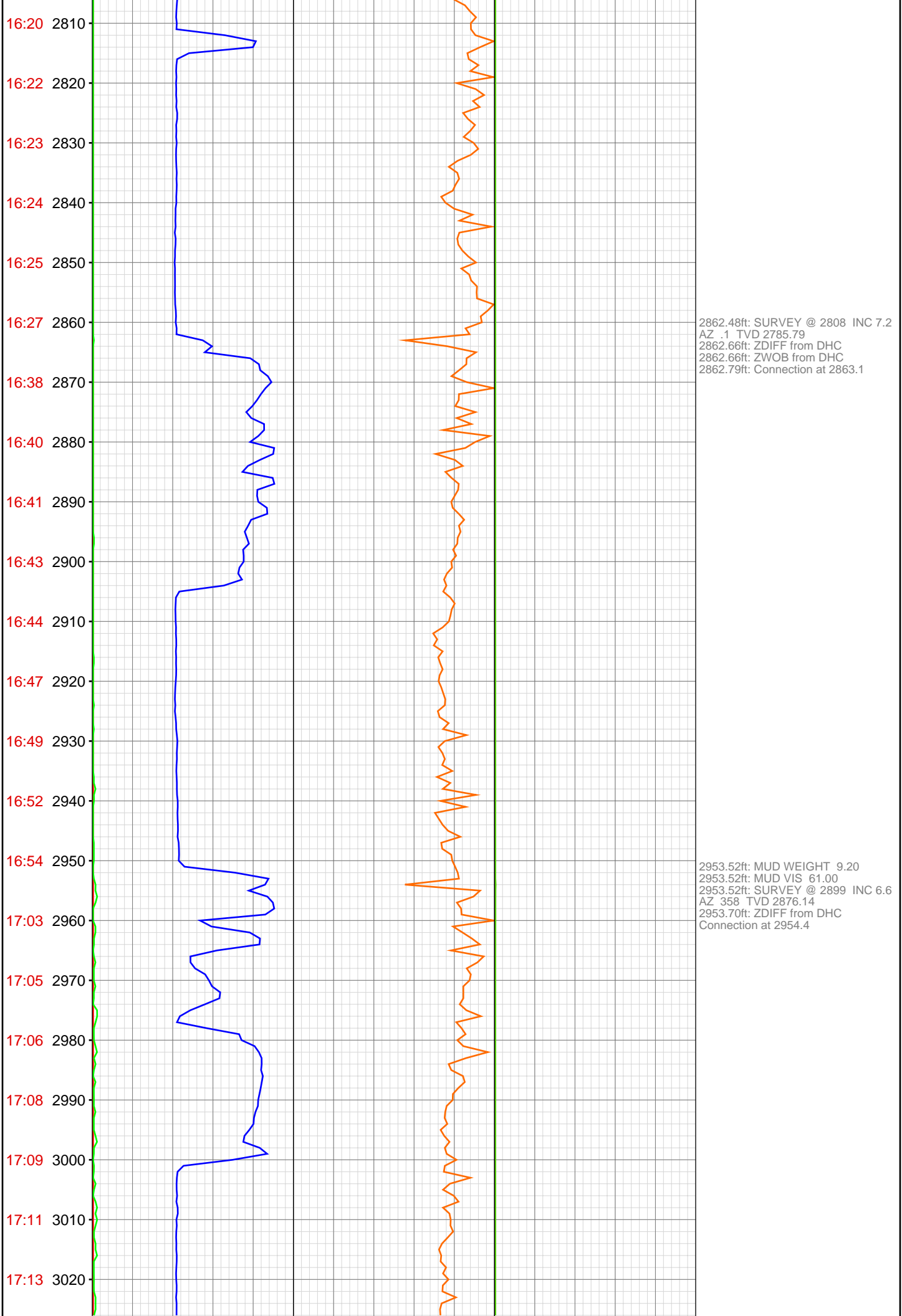
1913.00ft: MUD WEIGHT 9.00
1913.49ft: MUD VIS 52.00

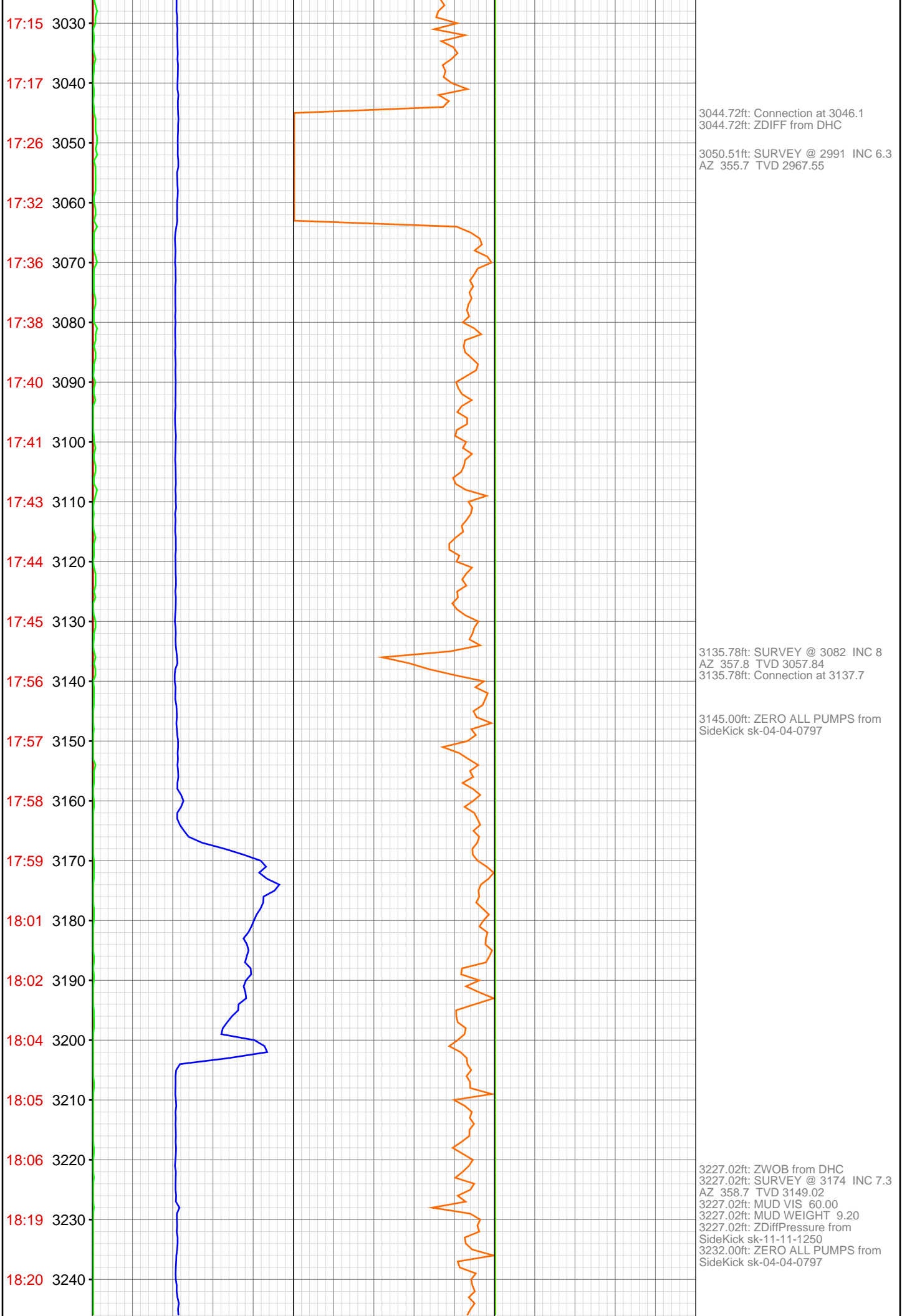


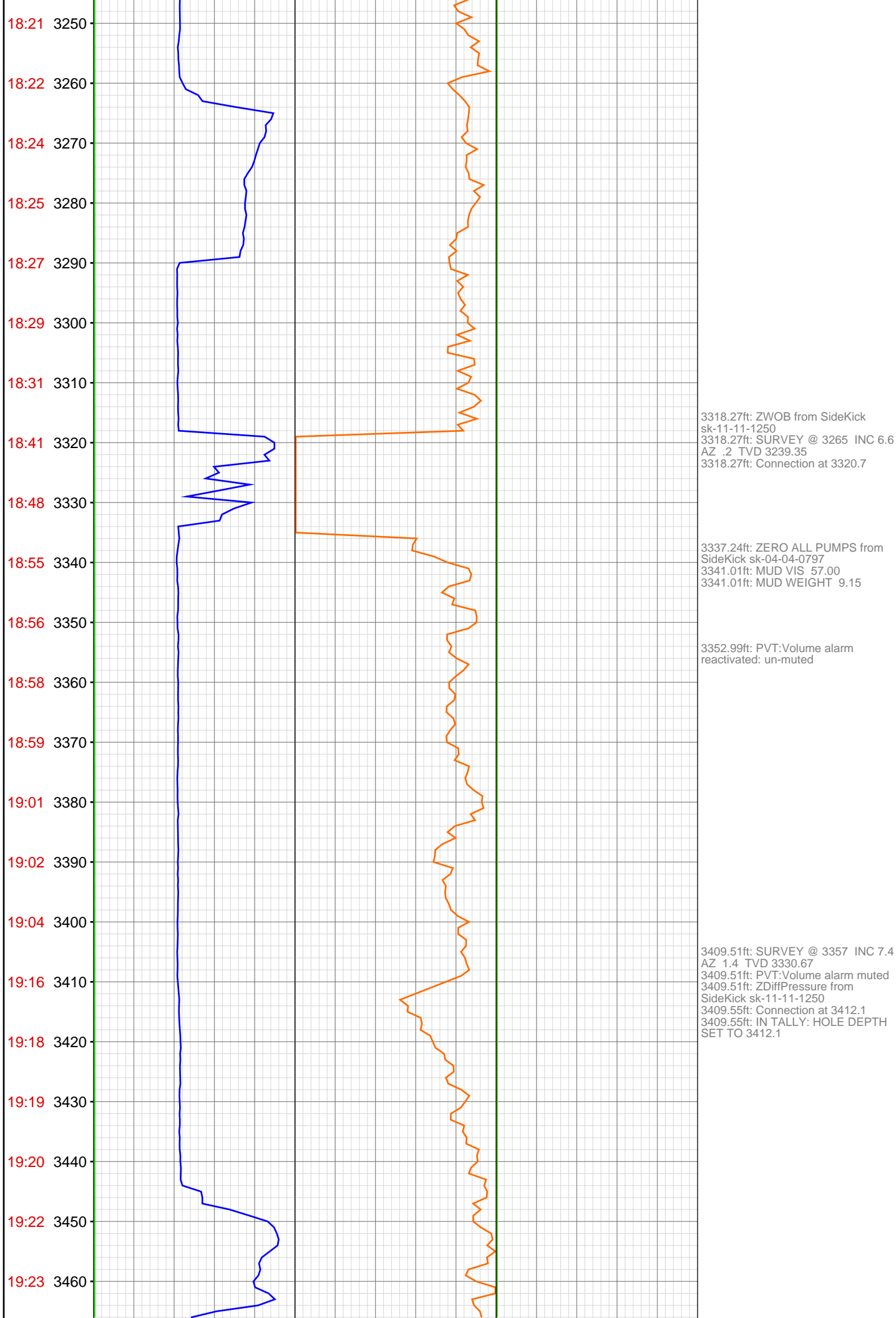


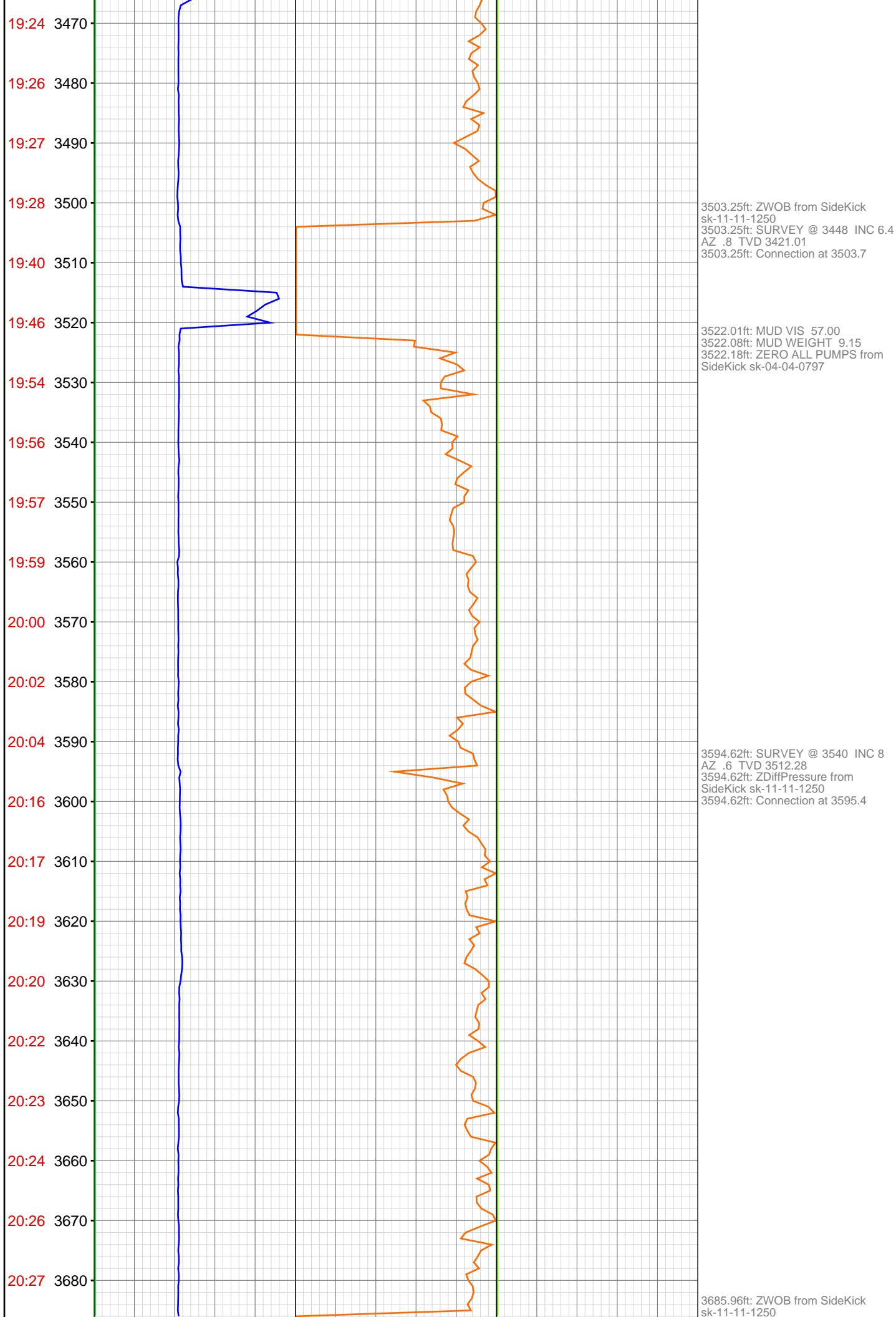


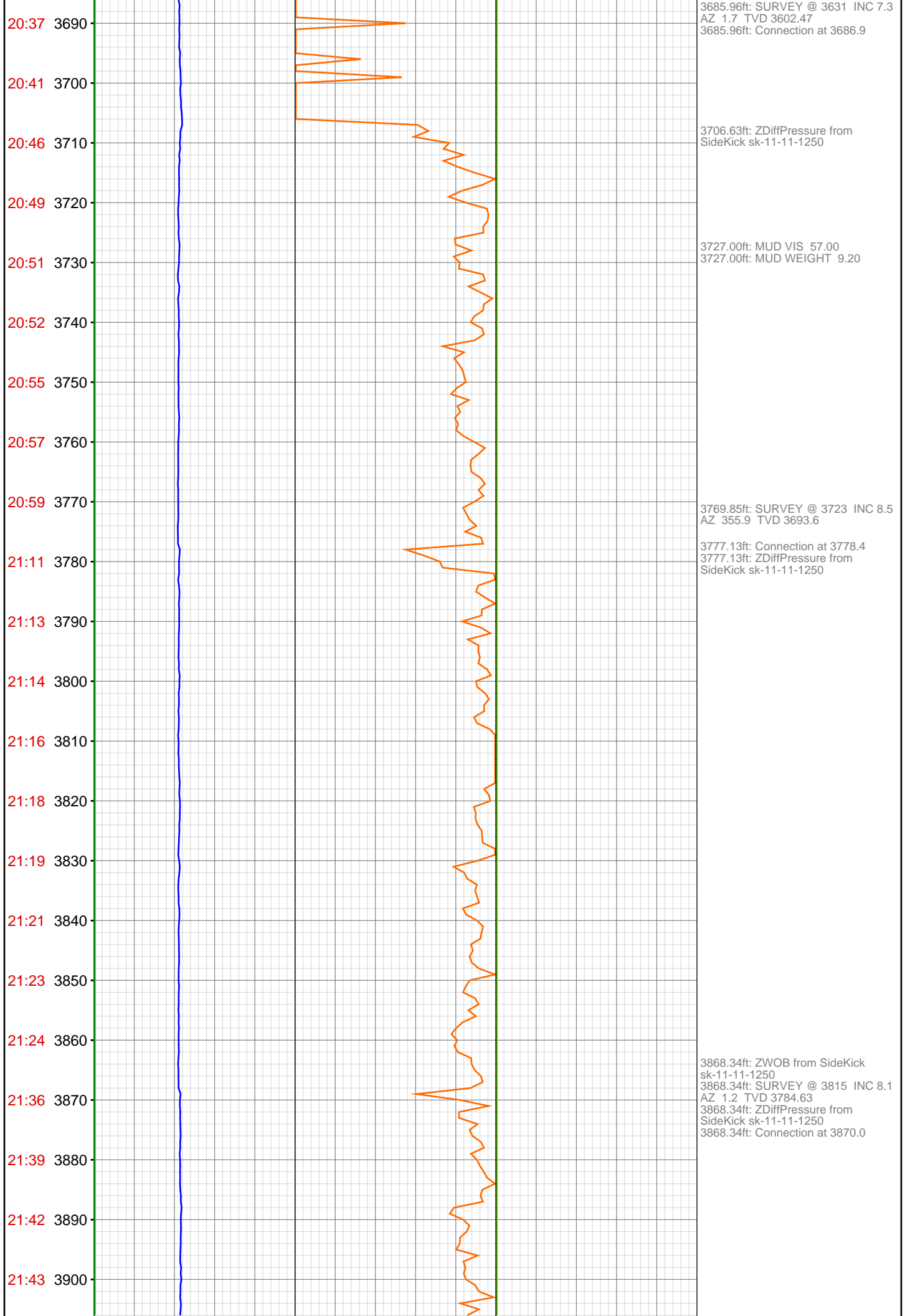


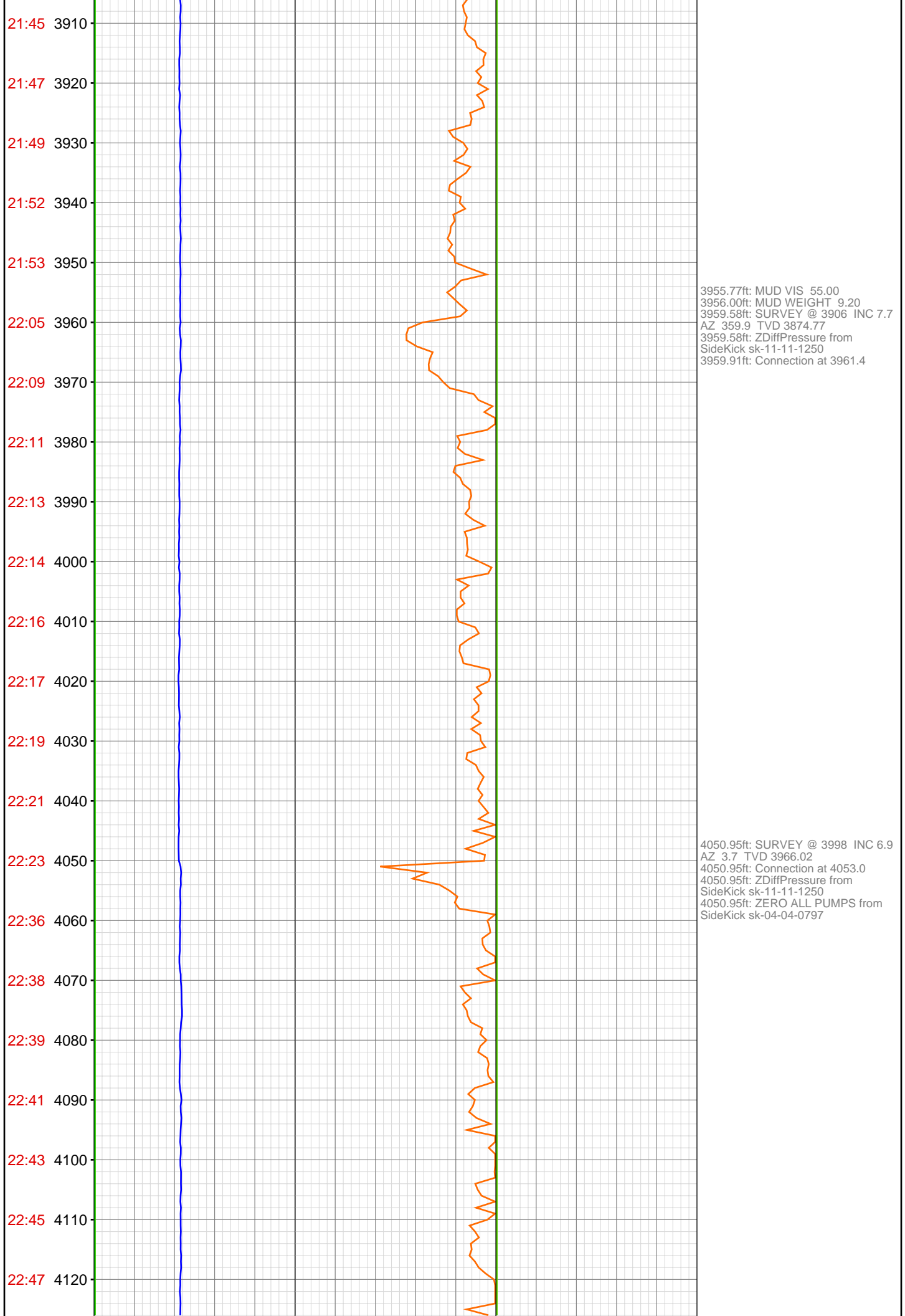


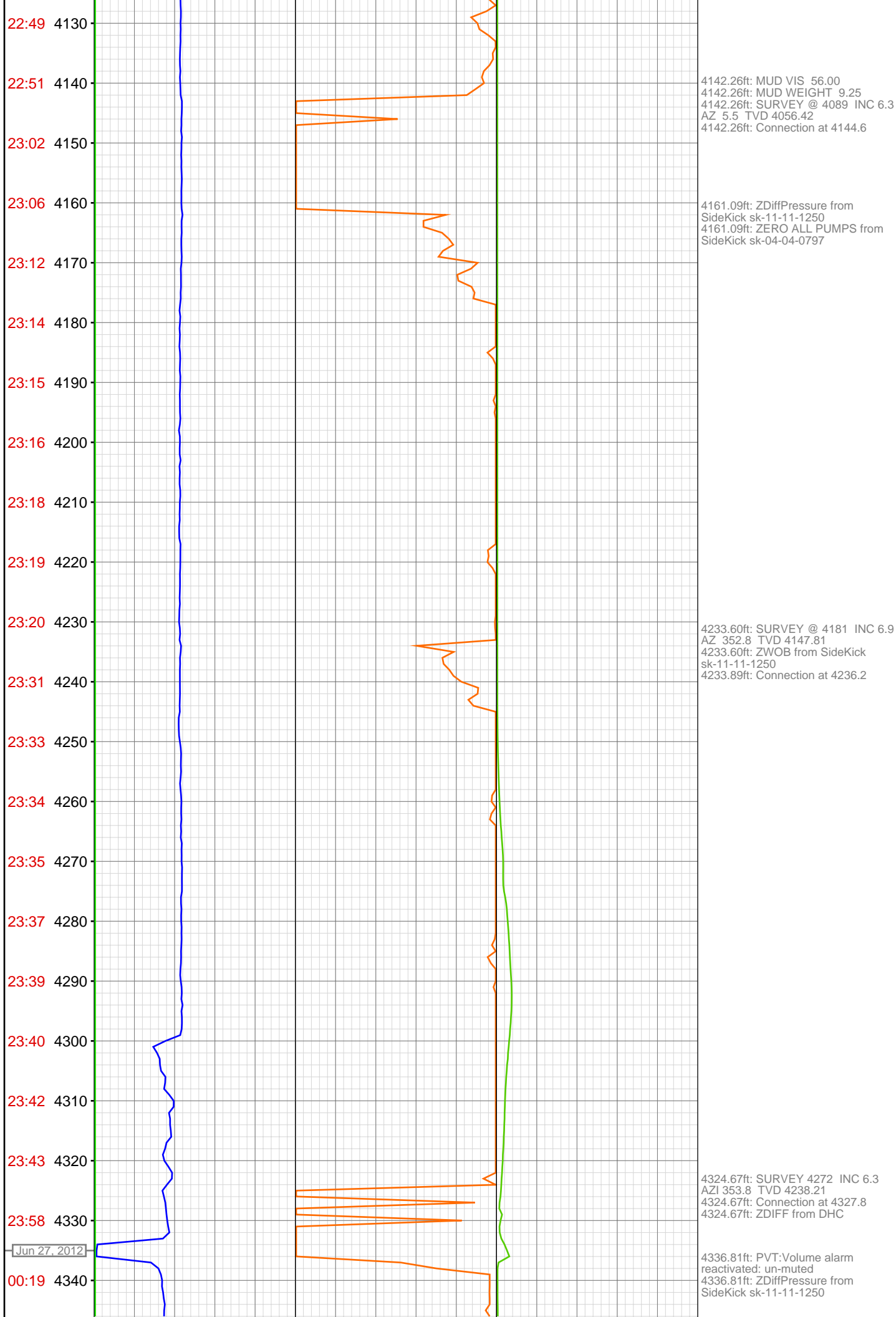


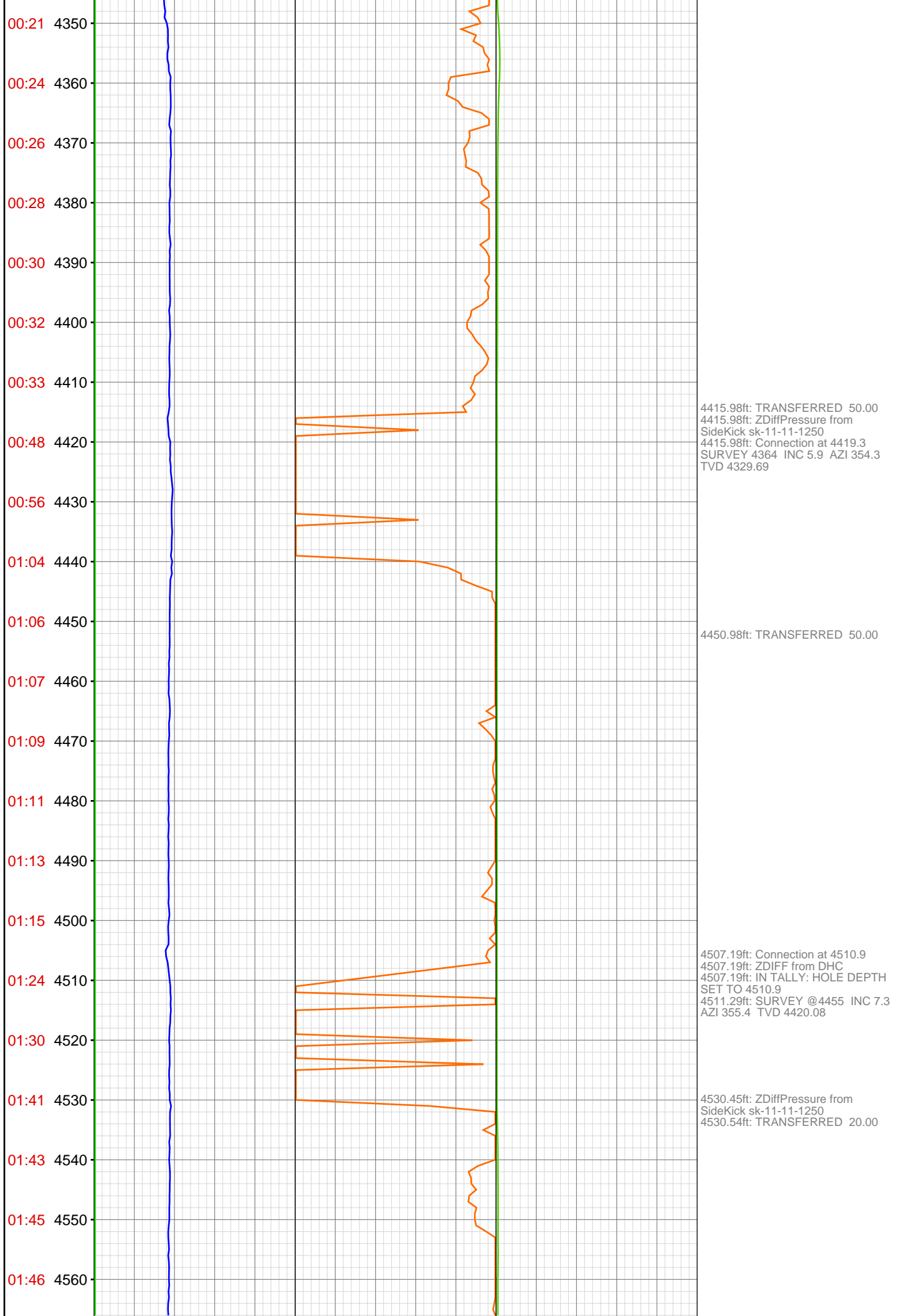


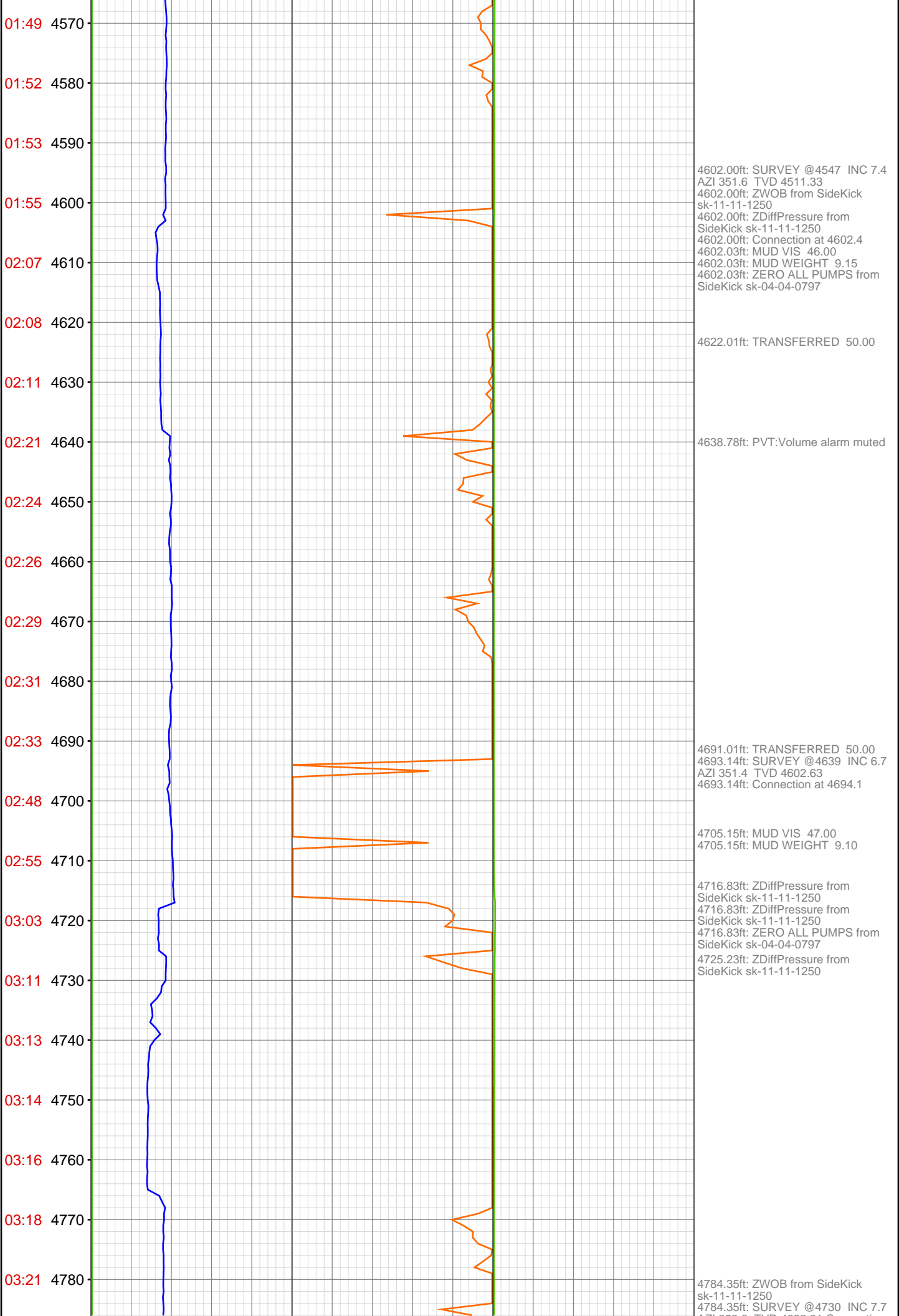


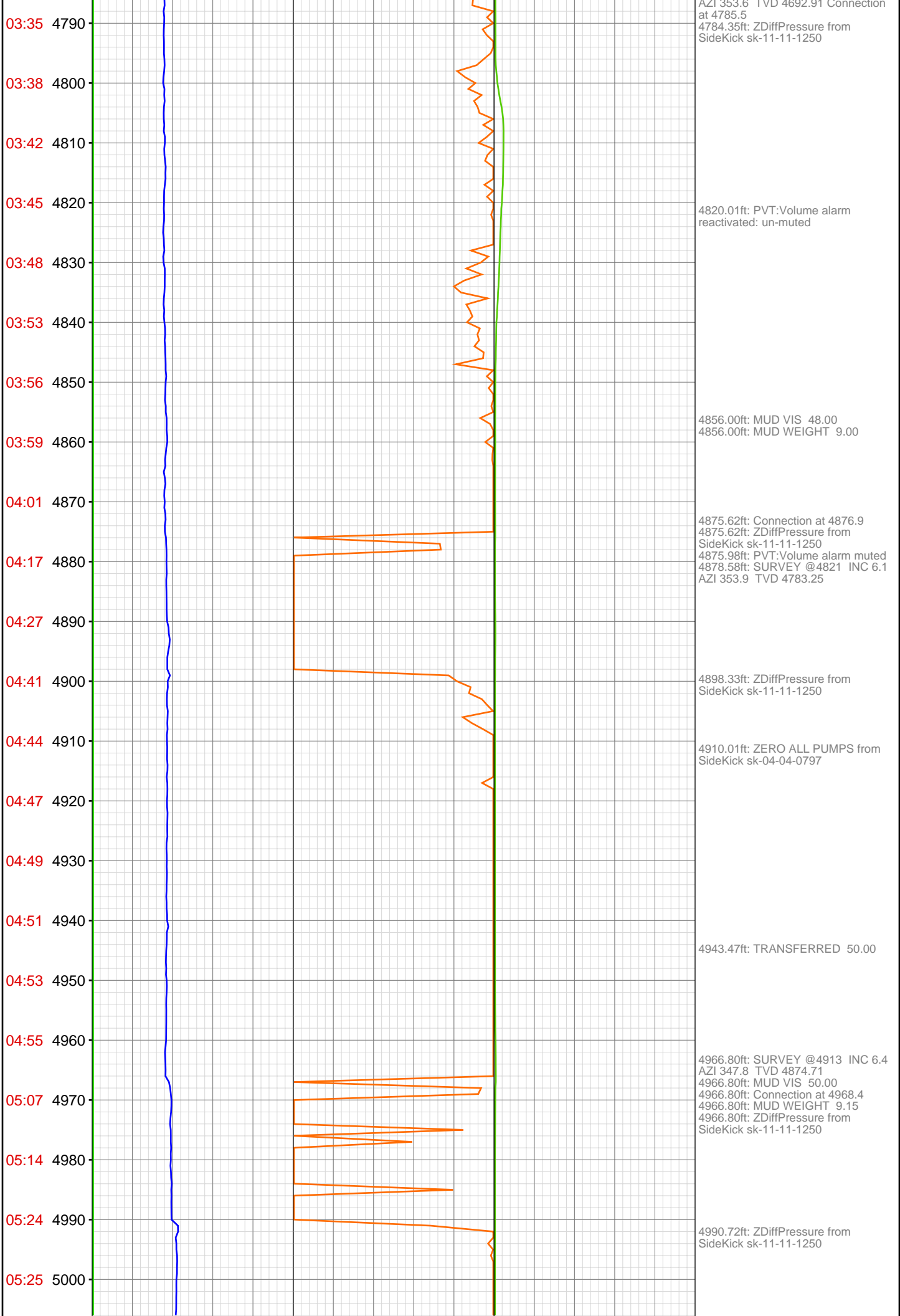


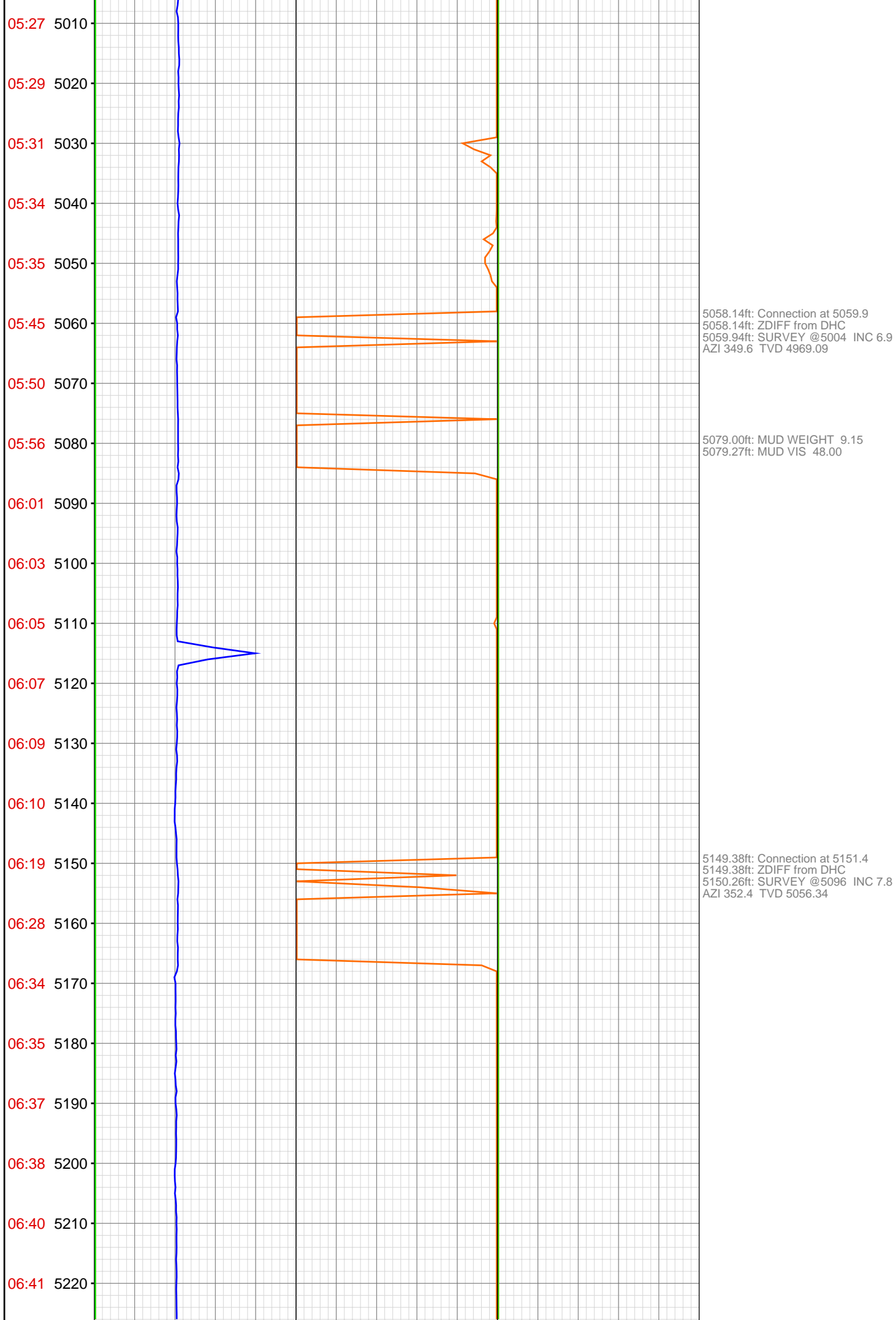












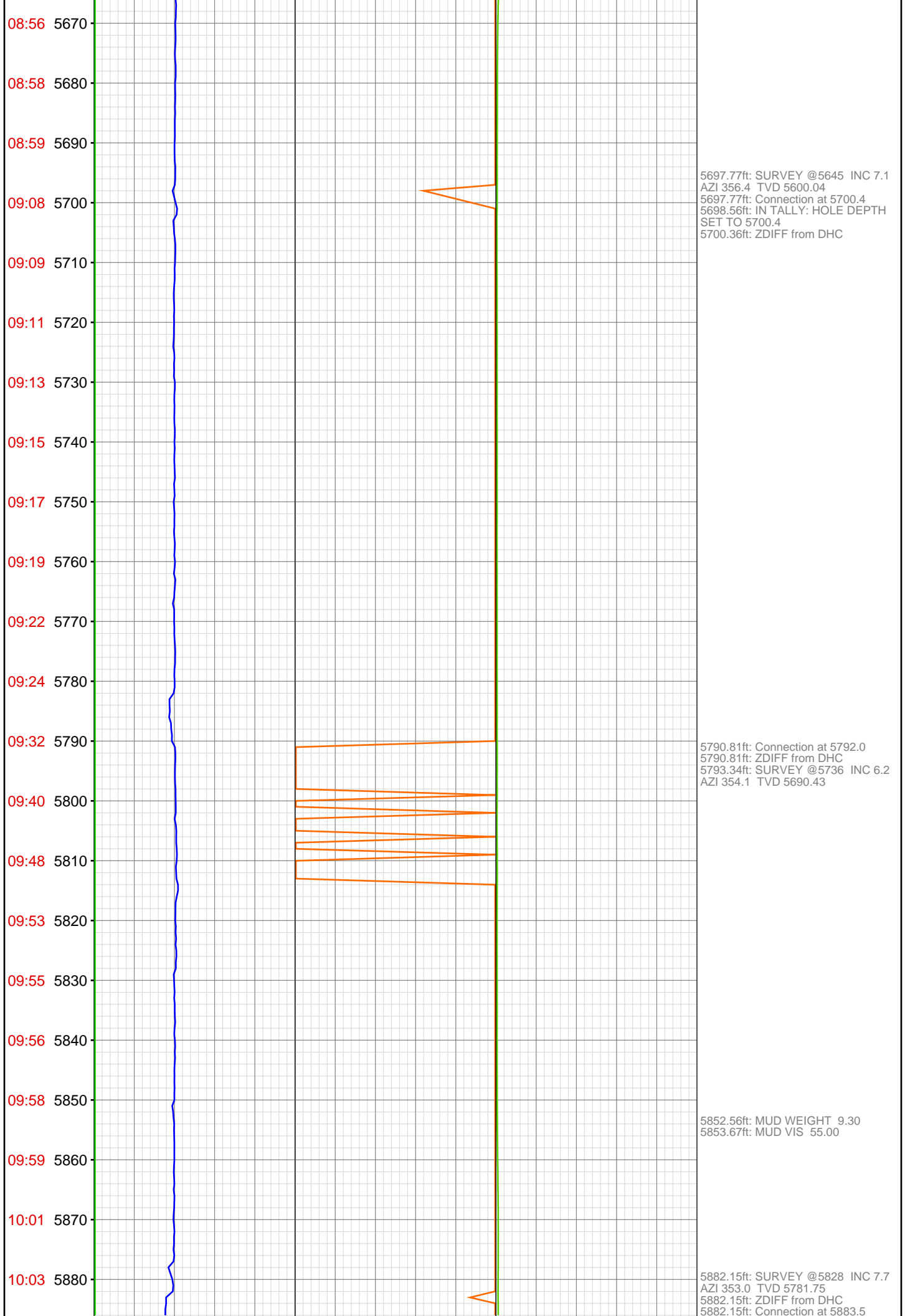


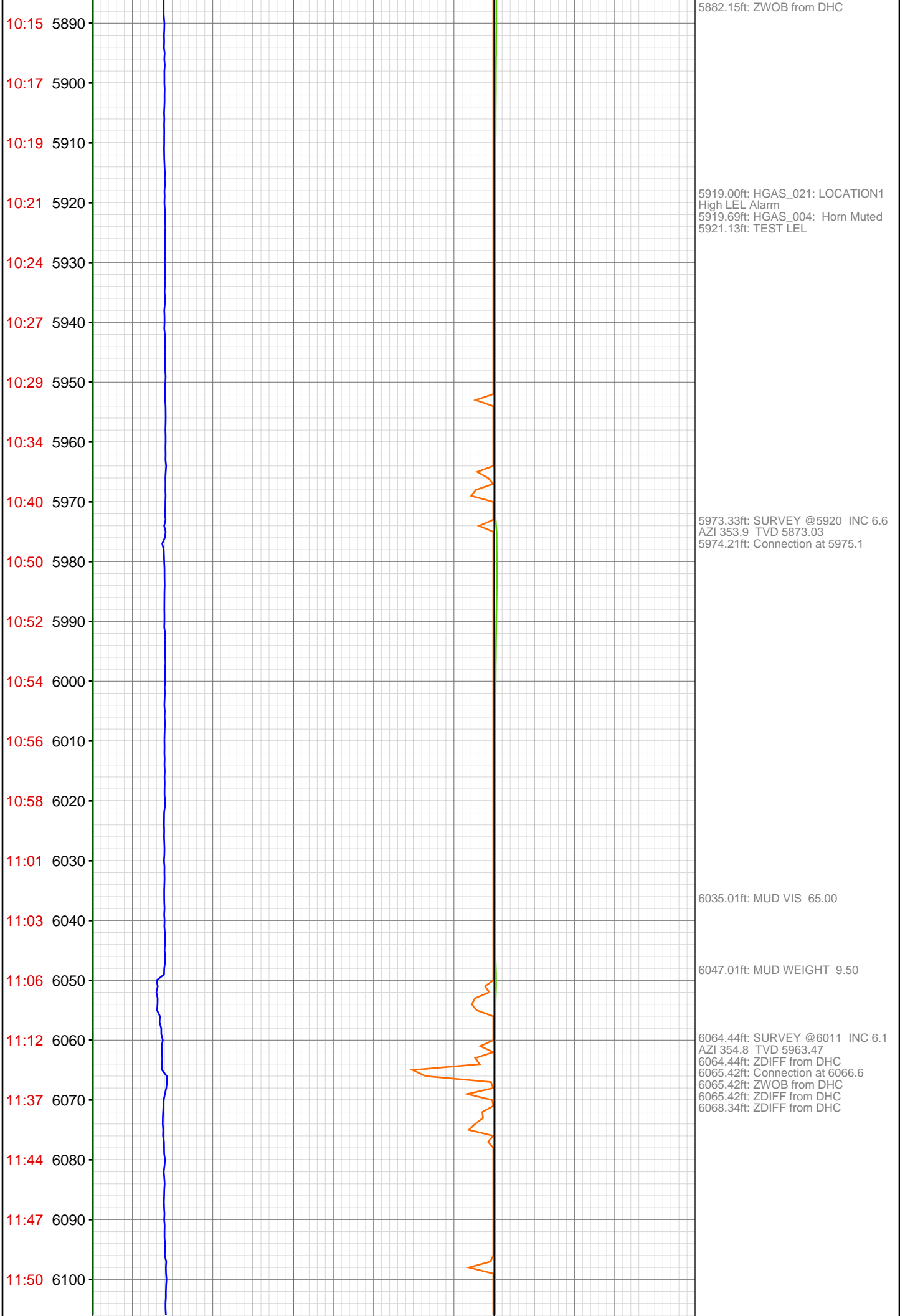
07:55 5450
07:57 5460
07:59 5470
08:01 5480
08:03 5490
08:04 5500
08:06 5510
08:17 5520
08:19 5530
08:21 5540
08:23 5550
08:24 5560
08:26 5570
08:28 5580
08:30 5590
08:32 5600
08:41 5610
08:44 5620
08:46 5630
08:48 5640
08:50 5650
08:53 5660

5515.35ft: ZWOB from DHC
5515.35ft: SURVEY @5462 INC 8.1
AZI 356.9 TVD 5418.65
5515.35ft: ZDIFF from DHC
5516.08ft: Connection at 5517.4

5606.56ft: SURVEY @5553 INC 7.6
AZI 356.1 TVD 5508.79
5606.56ft: Connection at 5608.9
5606.56ft: ZDIFF from DHC

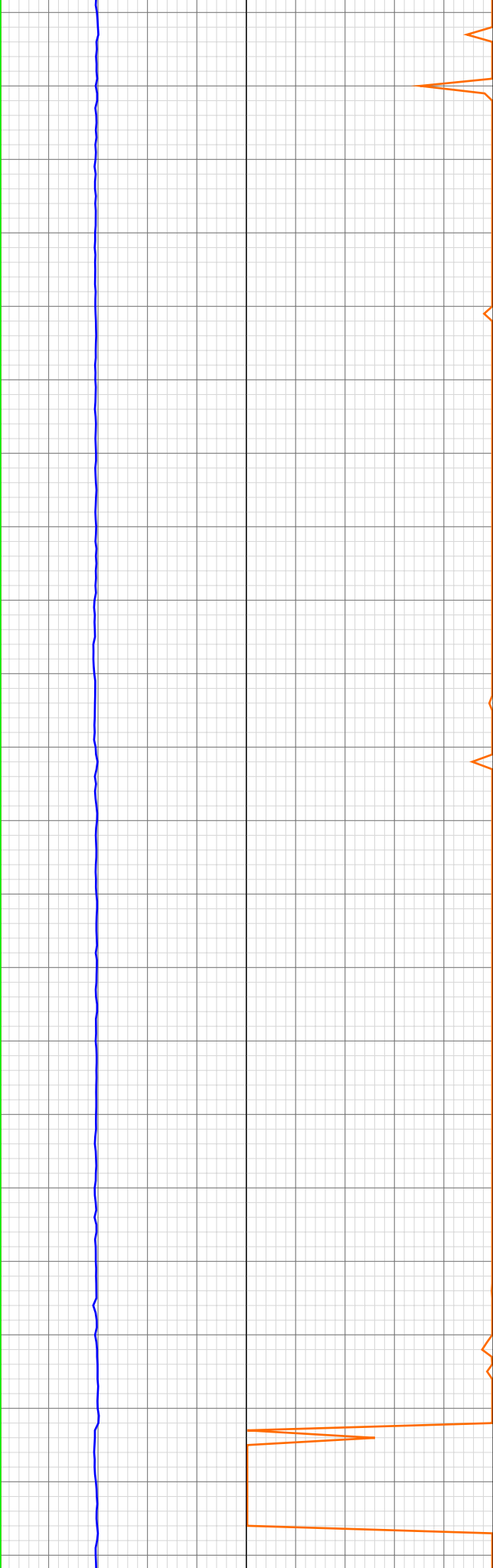
5660.99ft: MUD WEIGHT 9.25
5660.99ft: MUD VIS 60.00







13:09 6330
13:22 6340
13:25 6350
13:27 6360
13:31 6370
13:34 6380
13:36 6390
13:38 6400
13:41 6410
13:43 6420
13:45 6430
13:57 6440
13:58 6450
14:00 6460
14:02 6470
14:05 6480
14:07 6490
14:09 6500
14:13 6510
14:17 6520
14:33 6530
14:40 6540



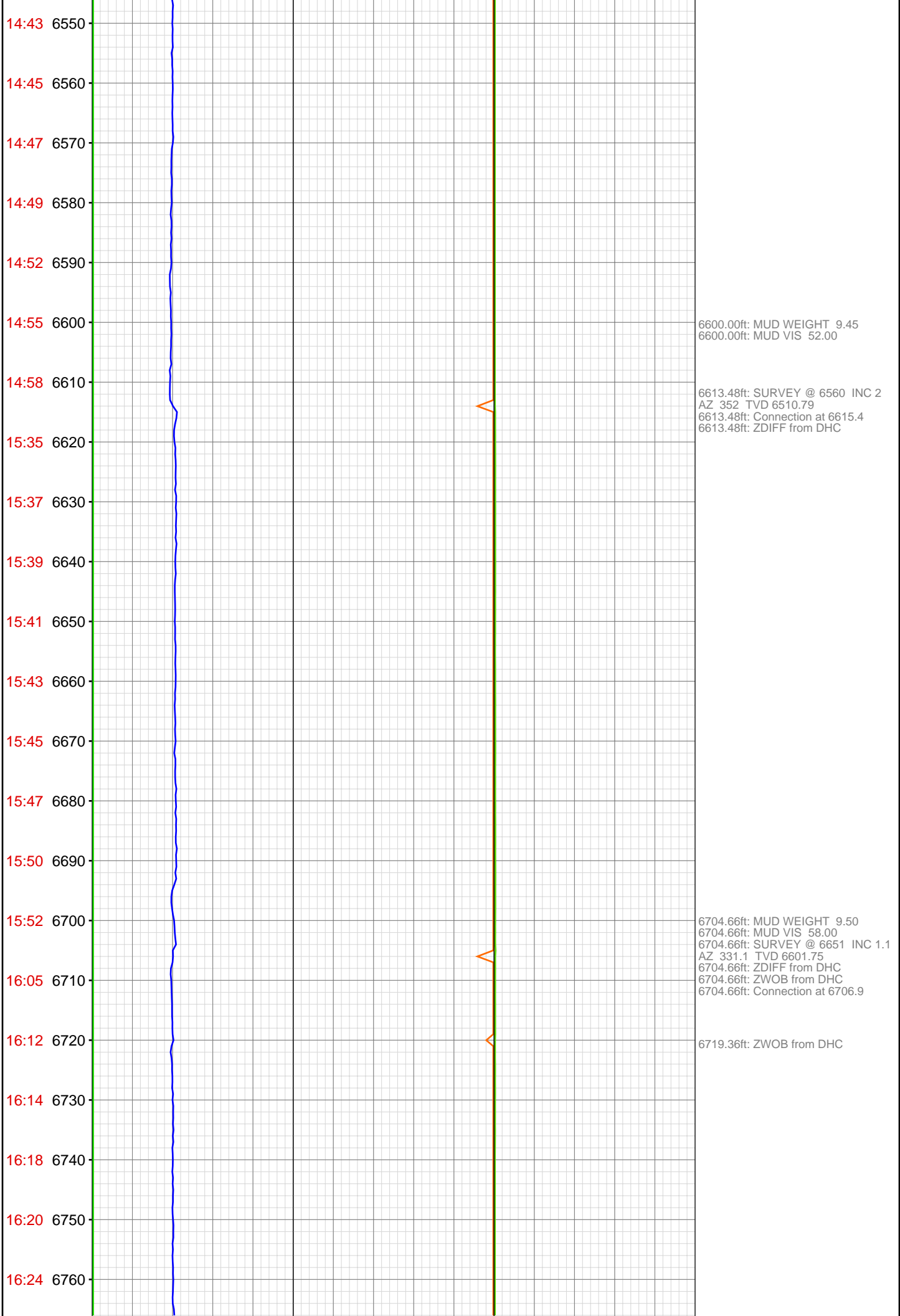
6339.99ft: SURVEY @ 6286 INC 4.4
AZ 351 TVD 6237.32
6339.99ft: Connection at 6341.2

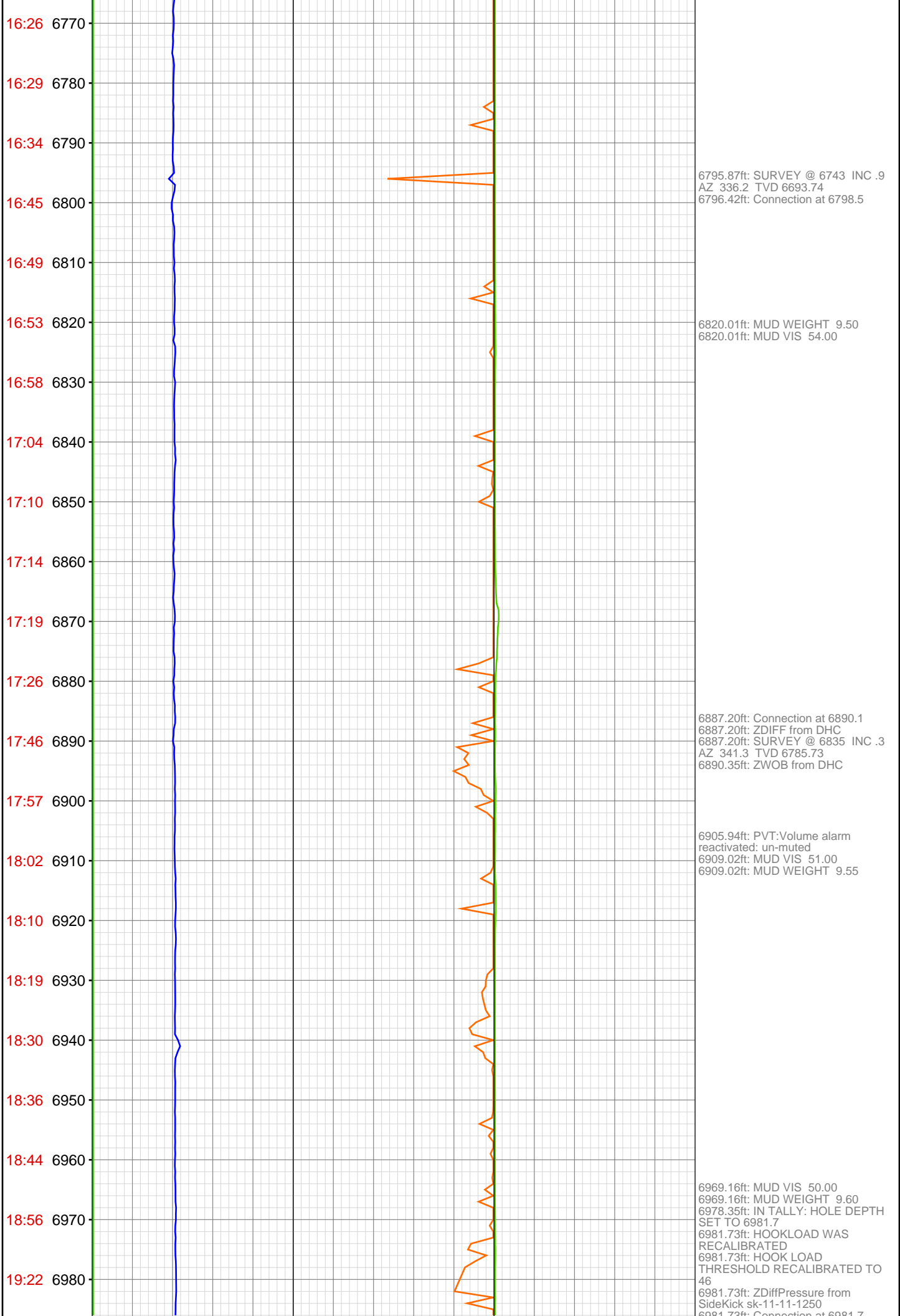
6431.17ft: SURVEY @ 6377 INC 3.8
AZ 354.7 TVD 6328.09
6431.17ft: Connection at 6432.8
6431.17ft: ZDIFF from DHC

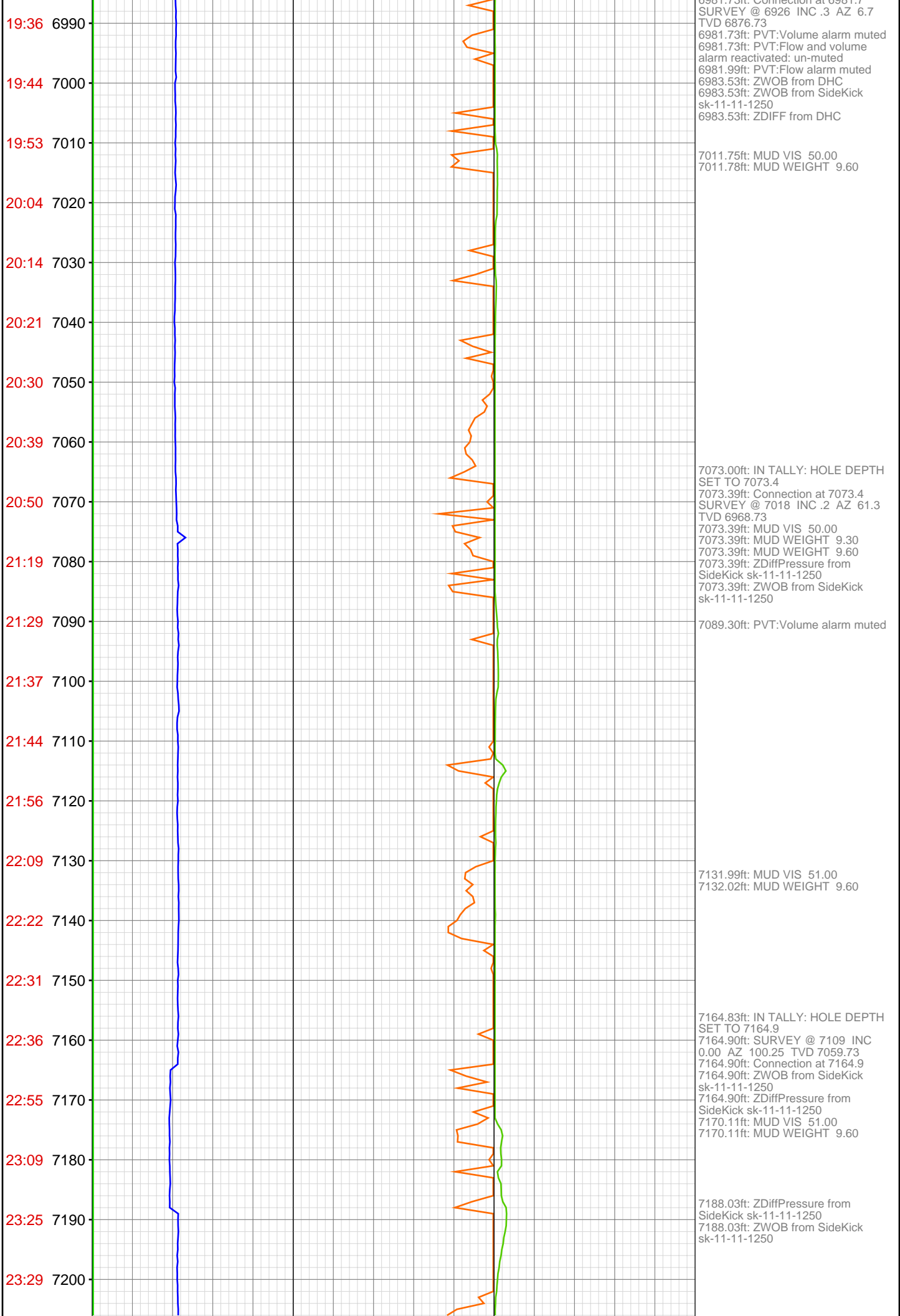
6492.26ft: MUD WEIGHT 9.40
6492.26ft: MUD VIS 54.00

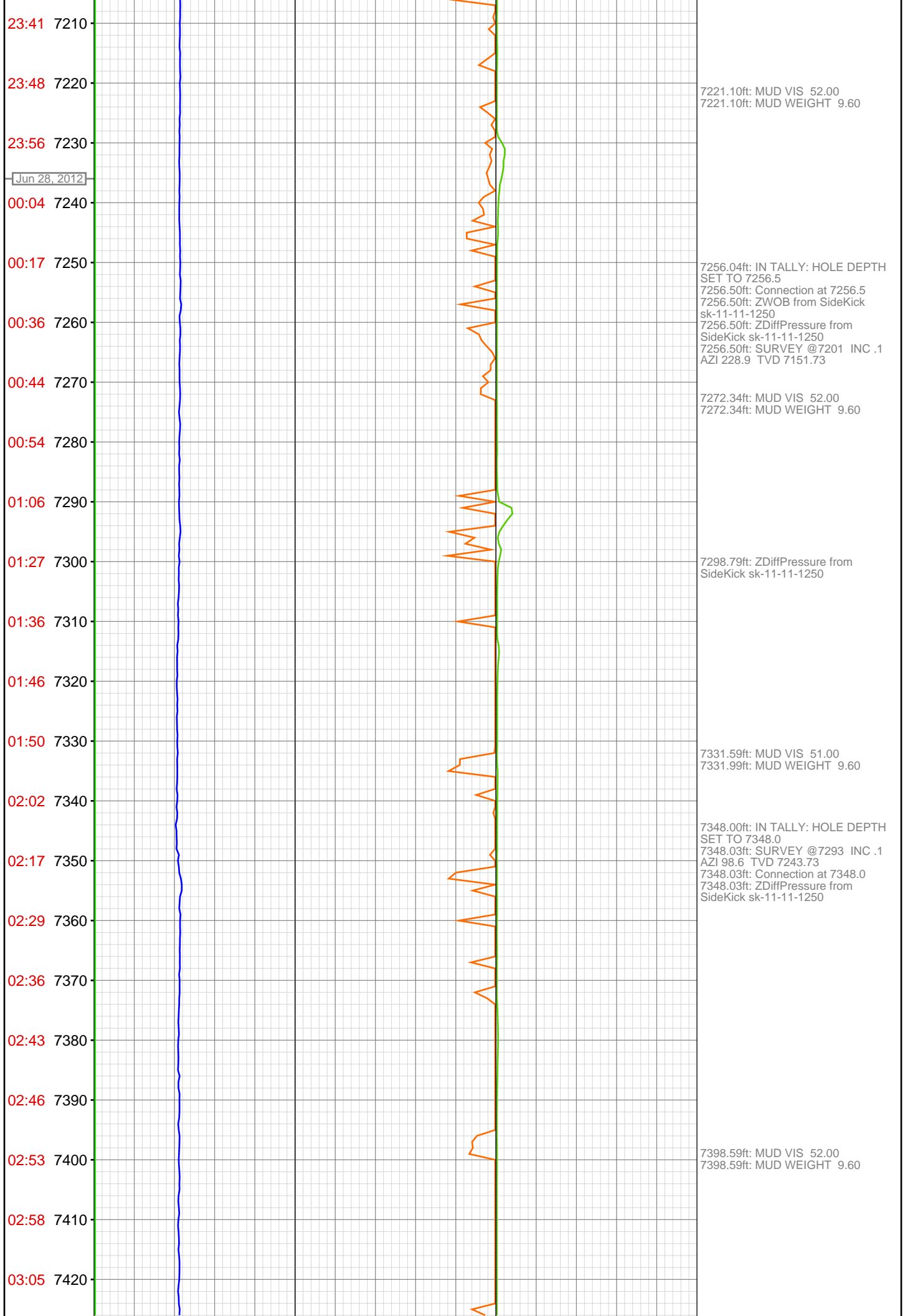
6522.44ft: Connection at 6524.1
6522.44ft: ZDIFF from DHC
6522.44ft: SURVEY @ 6469 INC 3.6
AZ 352.8 TVD 6419.90

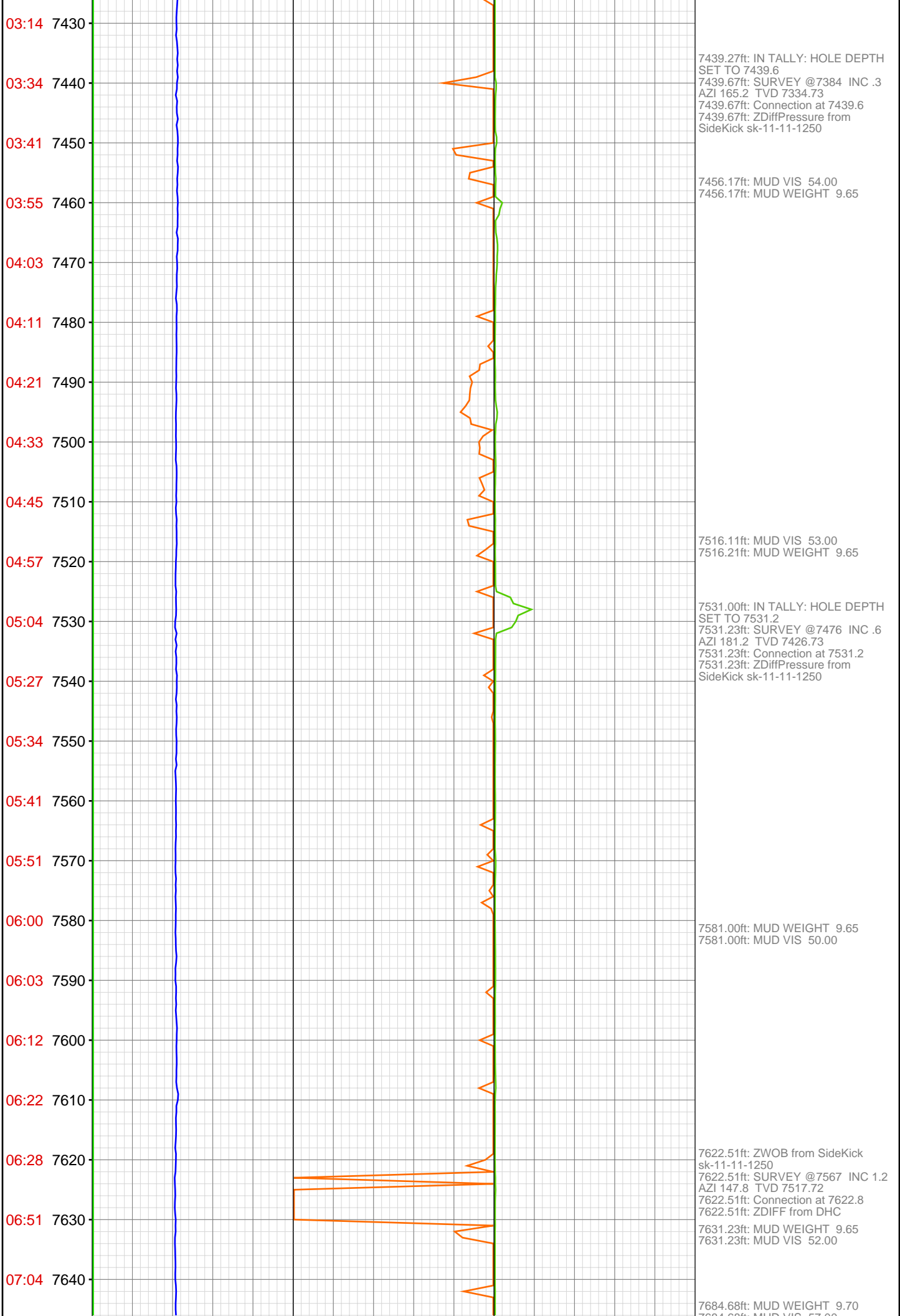
6536.22ft: ZDIFF from DHC

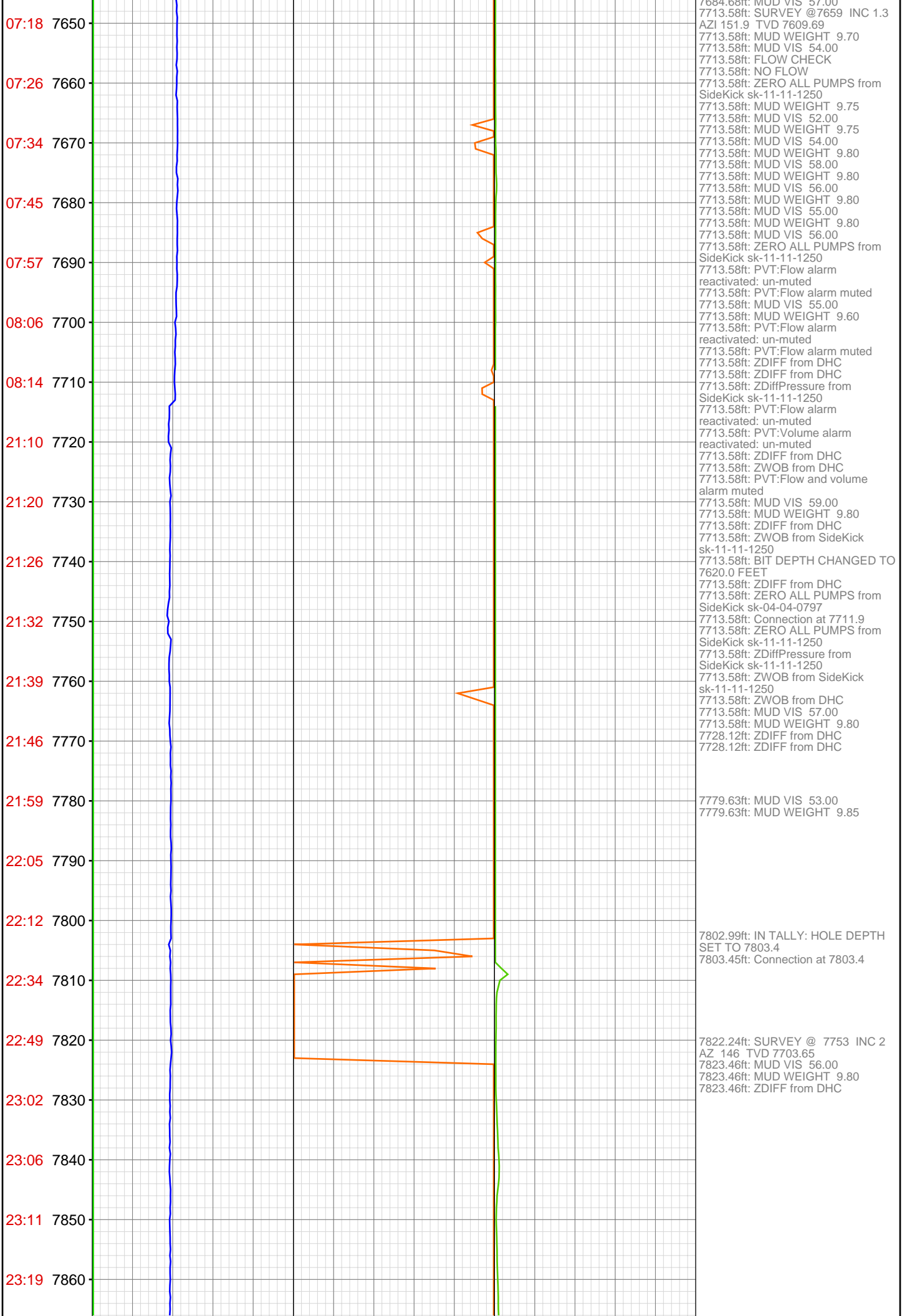












23:26 7870

23:34 7880

23:40 7890

Jun 29, 2012

00:14 7910

00:21 7920

00:27 7930

00:33 7940

00:40 7950

00:46 7960

00:52 7970

00:58 7980

01:52 7990

01:57 8000

02:04 8010

02:12 8020

02:20 8030

02:26 8040

02:31 8050

02:37 8060

02:42 8070

02:59 8080

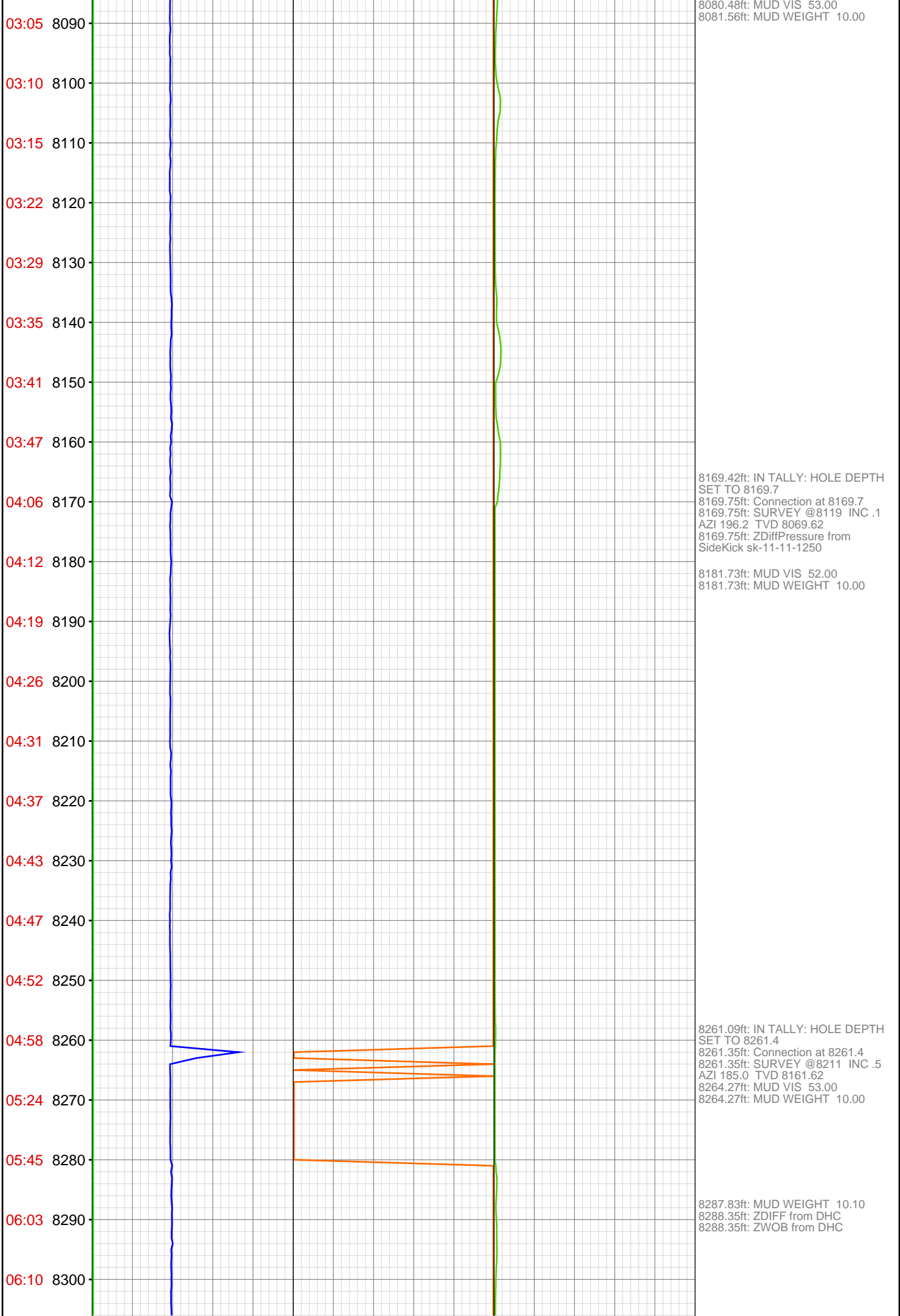


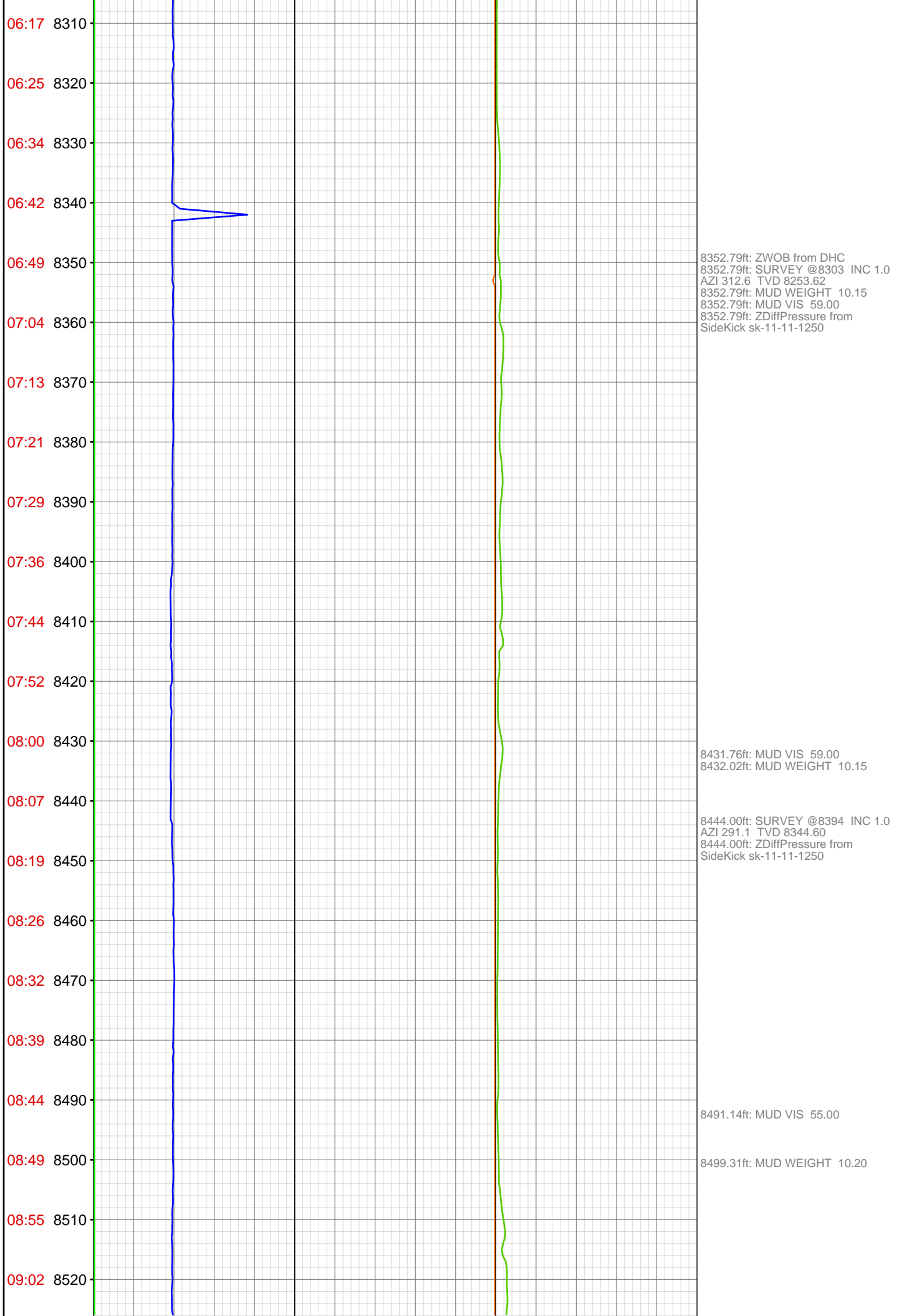
7894.32ft: Connection at 7895.0
7894.32ft: SURVEY @7845 INC 0.7
AZI 149.6 TVD 7795.63
7898.06ft: MUD VIS 58.00
7898.26ft: MUD WEIGHT 9.80

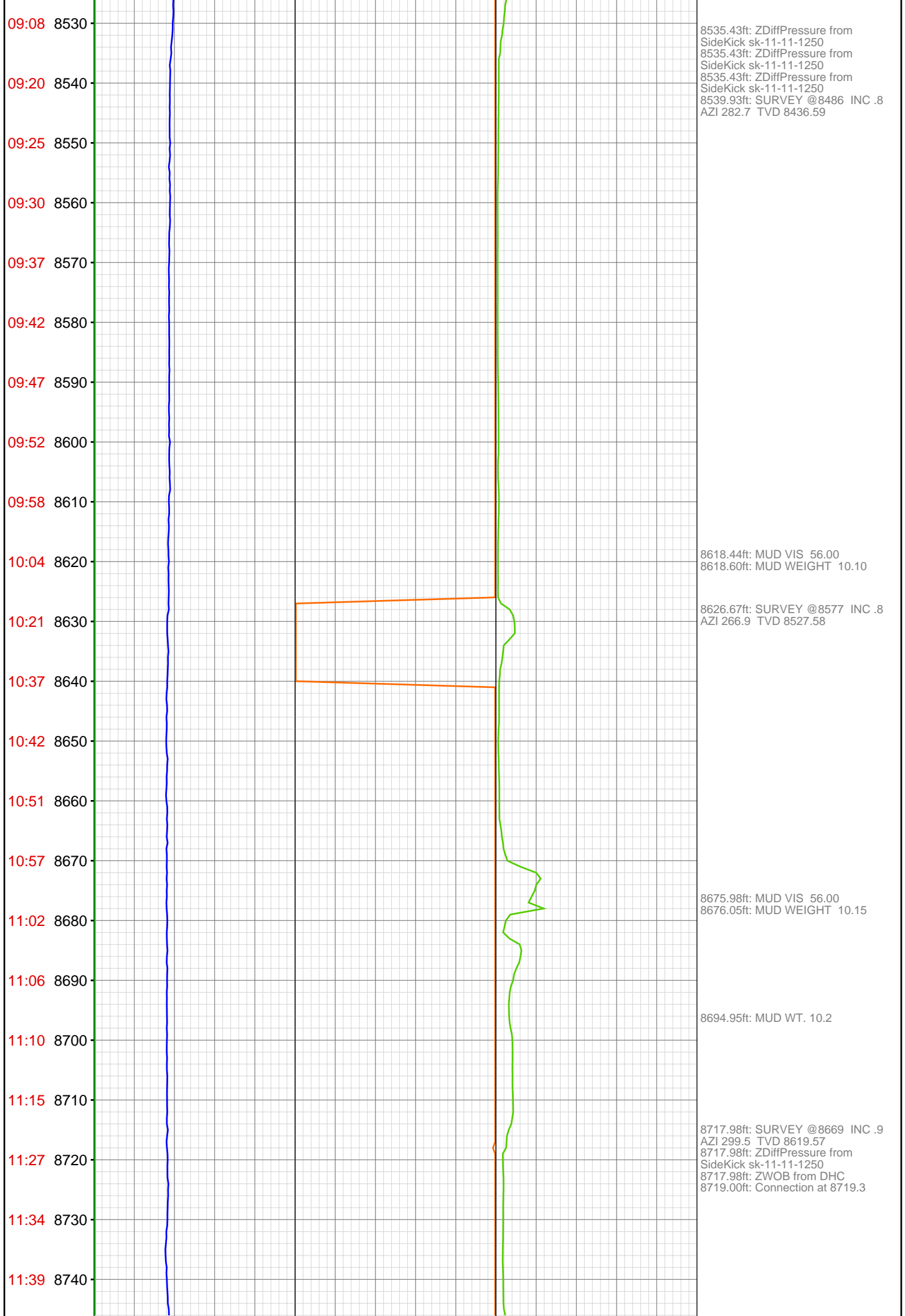
7970.34ft: MUD VIS 53.00
7970.34ft: MUD WEIGHT 9.90

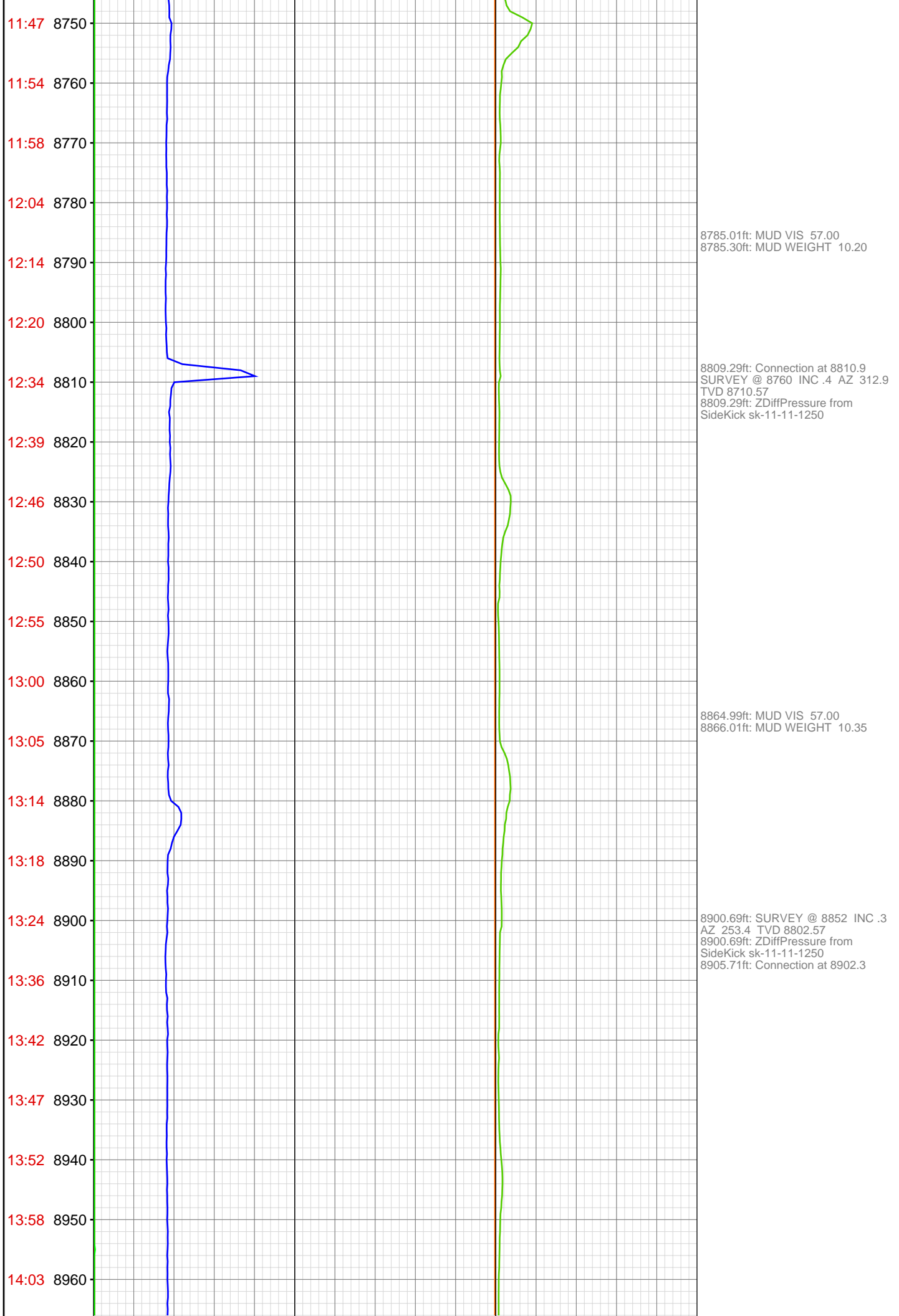
7986.09ft: IN TALLY: HOLE DEPTH
SET TO 7986.6
7986.55ft: Connection at 7986.6
7986.55ft: SURVEY @7936 INC .2
AZI 100.3 TVD 7886.62
7986.55ft: ZDiffPressure from
SideKick sk-11-11-1250
7994.42ft: MUD VIS 55.00
7994.42ft: MUD WEIGHT 10.00

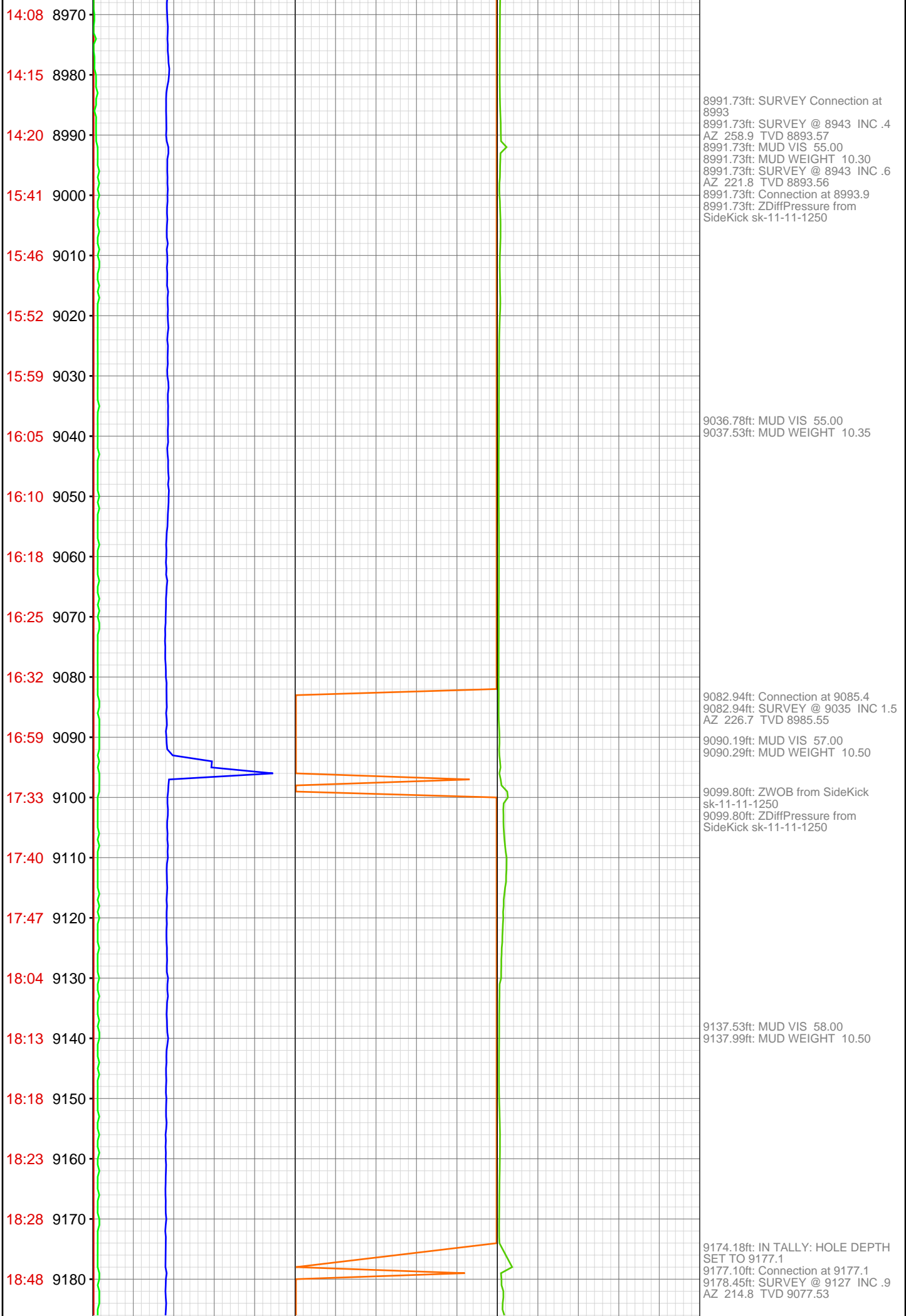
8077.99ft: IN TALLY: HOLE DEPTH
SET TO 8078.1
8078.12ft: Connection at 8078.1
8078.12ft: SURVEY @8028 INC .1
AZI 43.5 TVD 7978.62
8078.12ft: ZDiffPressure from
SideKick sk-11-11-1250

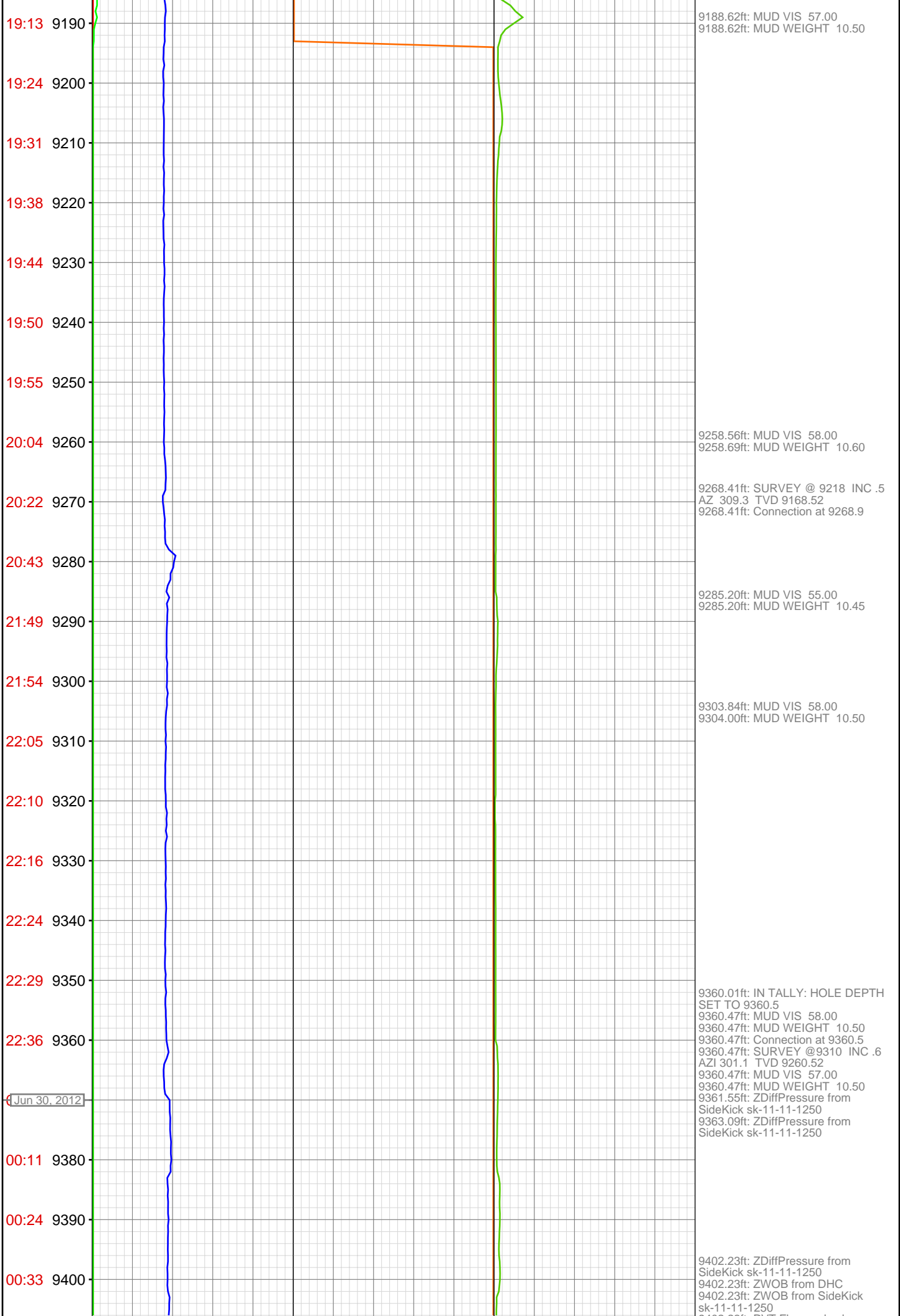


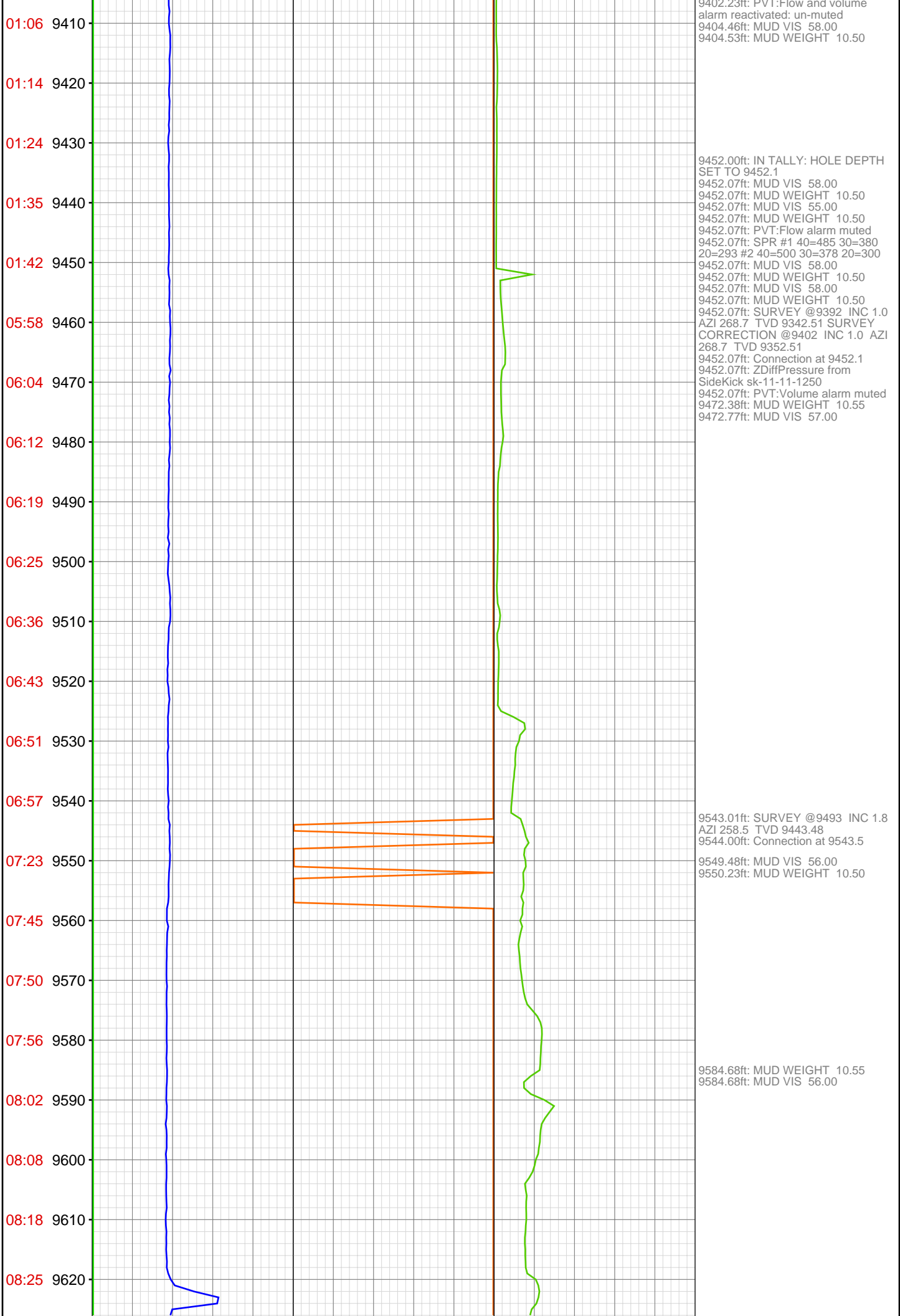


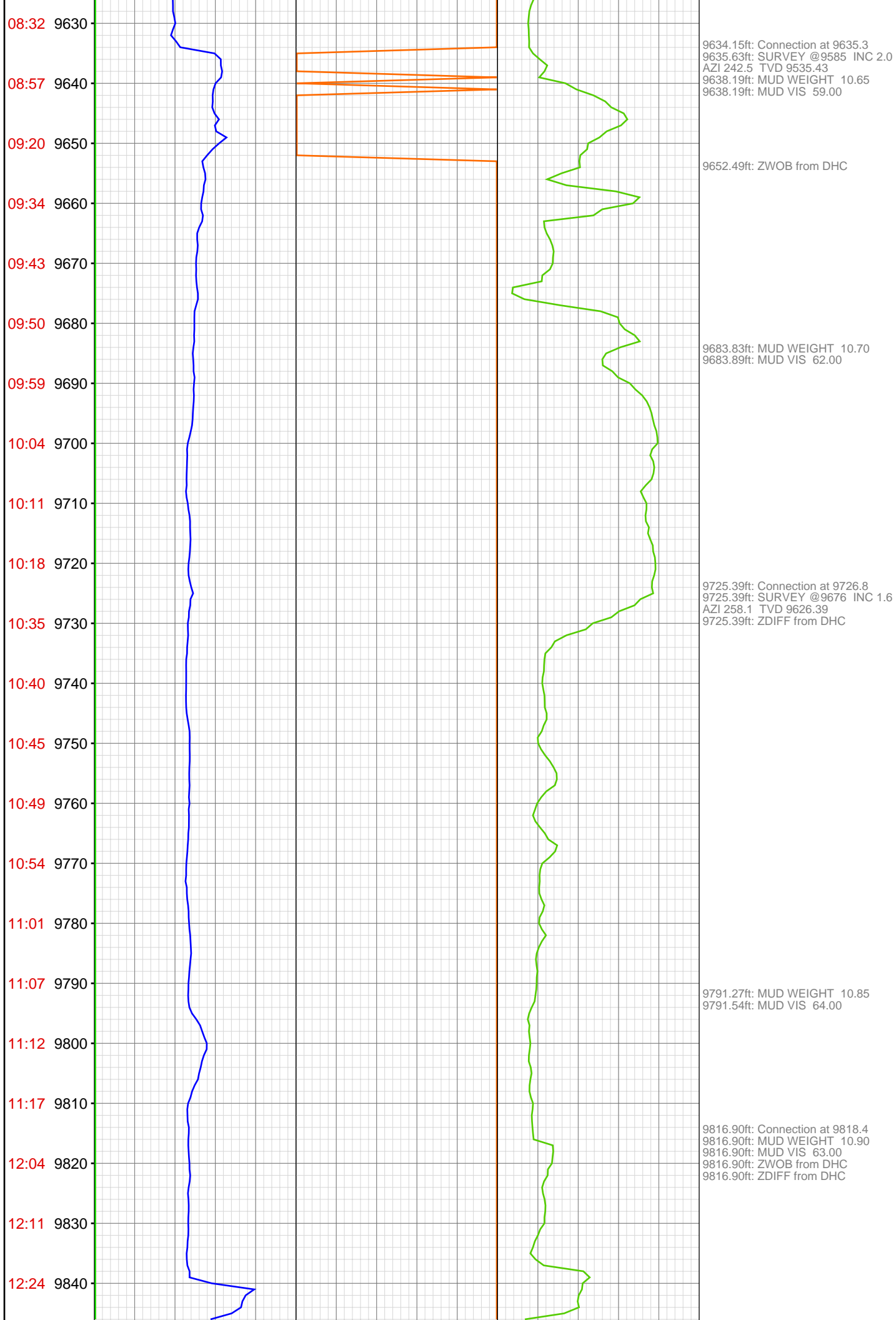


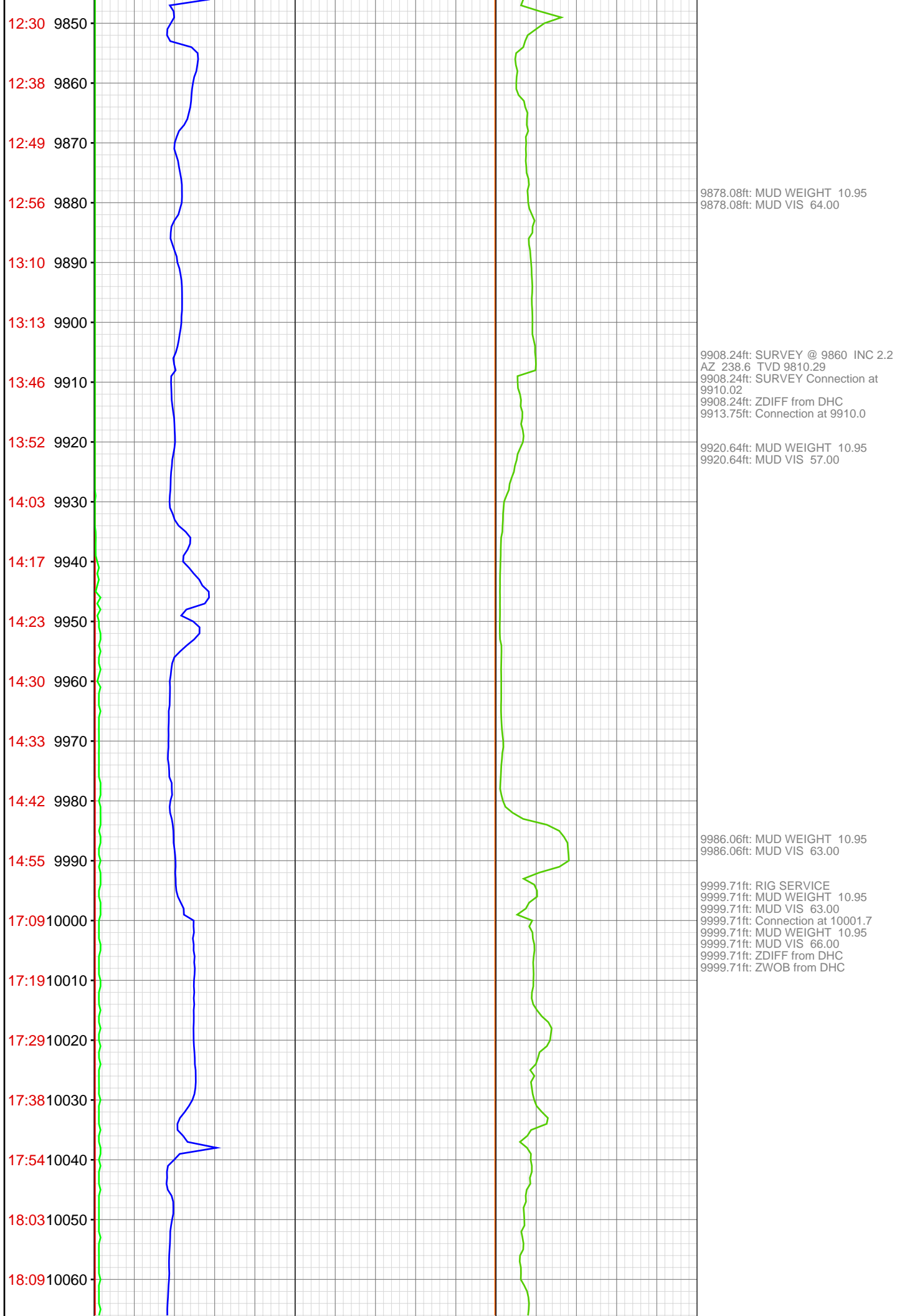


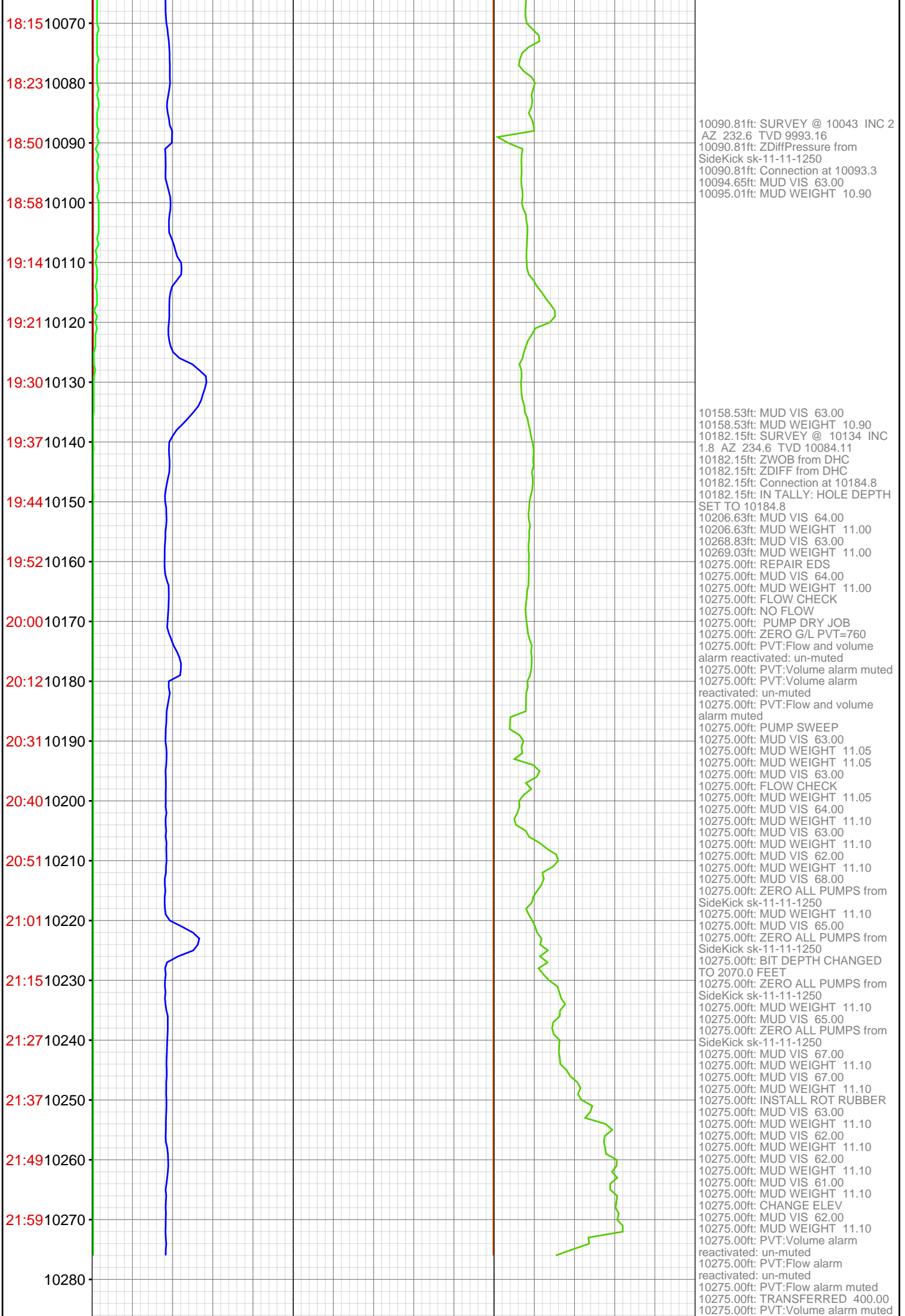












[illegible]