





## LOCATION PHOTOS

<b>Nelson 2-17-9-60 Pad</b> <b>SE SW Sec. 17 Twn. 9N Rng. 60W 6<sup>th</sup> PM</b> <b>Lat: 40.74294 Long: -104.12117</b>	<b>Carrizo Niobrara LLC</b> <b>Weld County, CO</b> <b>Date of Pictures: 11/7/2012</b>
	
<b>PAD NORTH</b>	<b>PAD EAST</b>
	
<b>PAD SOUTH</b>	<b>PAD WEST</b>



**GEOSURV Inc.** 520 Stacy CT Suite B Lafayette CO 80026 ph 303 666 0379 fx 303 665 6320

G:\GEOSURV\WeldzNorth\Carrizo 110004\Wellplats\Nelson 2-17-9-60\Carrizo Nelson 11-7-12\Nelson 2-17-9-60 Pad Photos.docx 11/28/2012 7:59:00 AM