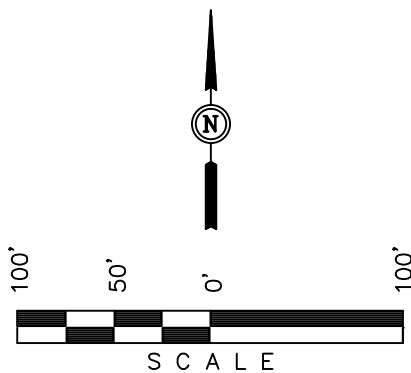
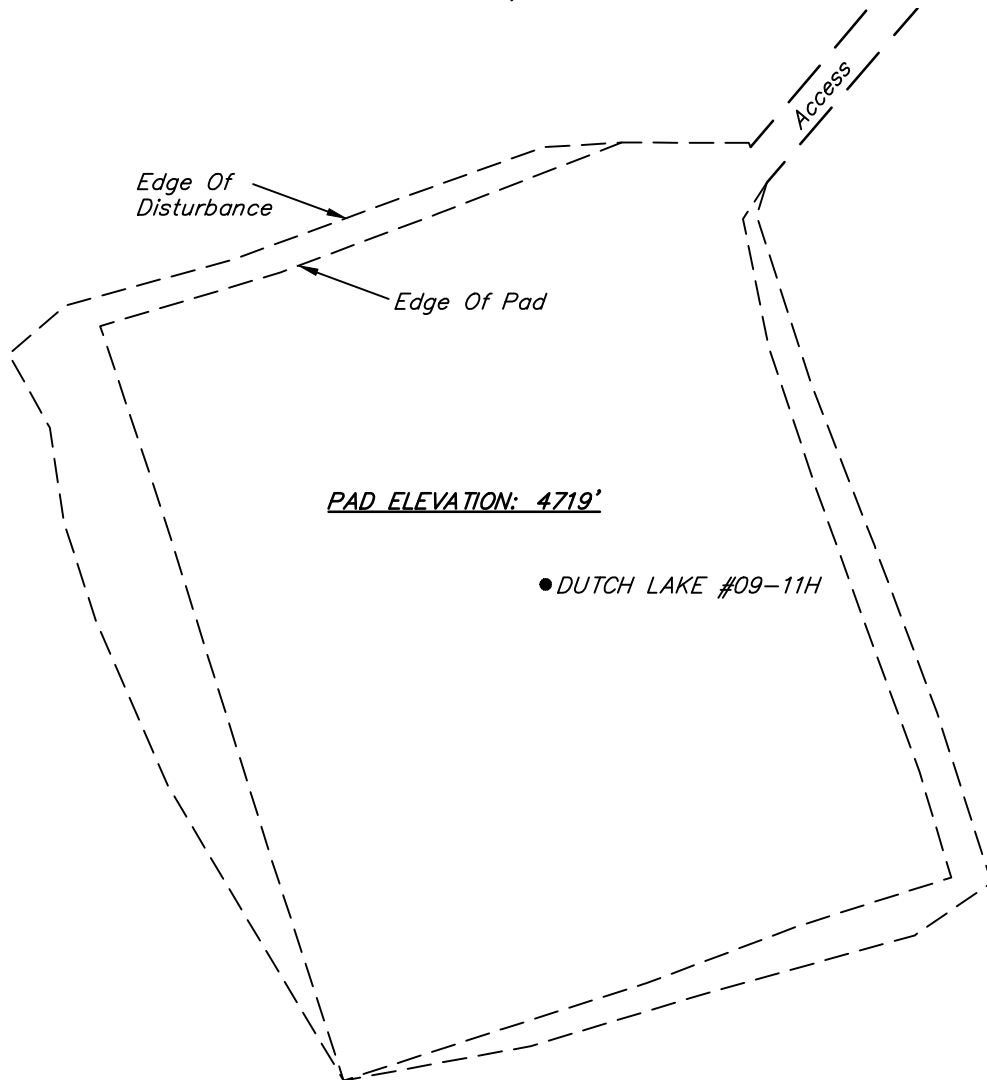


BILL BARRETT CORPORATION

AS-BUILT FOR

DUTCH LAKE #09-11H
SECTION 11, T6N, R62W, 6th P.M.
WELD COUNTY, COLORADO

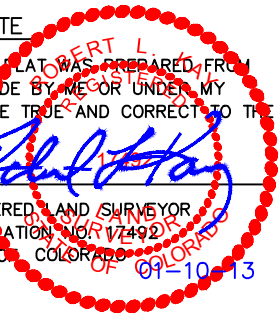
DATE: 01-09-13
DRAWN BY: J.M.H.



CERTIFICATE

THIS IS TO CERTIFY THAT THE ABOVE PLAT WAS PREPARED FROM FIELD NOTES OF ACTUAL SURVEYS MADE BY ME OR UNDER MY SUPERVISION AND THAT THE SAME ARE TRUE AND CORRECT TO THE BEST OF MY KNOWLEDGE AND BELIEF.

REGISTERED LAND SURVEYOR
REGISTRATION NO. 17492
STATE OF COLORADO



SURFACE LOCATION

WELL NAME	FOOTAGES	LATITUDE (NAD 83)	LONGITUDE (NAD 83)	QTR./QTR.	PDOP	OPERATOR	DATE OF SURVEY
DUTCH LAKE #09-11H	502' FSL 1800' FWL	40°29'44.92" (40.495811)	104°17'31.26" (104.292017)	SE/SW	2.5	DALLAS NEILSEN	01/08/2013

UINTAH ENGINEERING & LAND SURVEYING
85 So. 200 East * Vernal, Utah 84078 * (435) 789-1017