Company
Well
Field
Country
State/Prv

PHOENIX SURVEYS, INC.

COMPENSATED NEUTRON GAMMA RAY

Company	Black Raven Energy, Inc.		
Well	Davis 2		
Field	Adena		
Country	Morgan	State/Prv	CO

Location
990' FNL & 382' FEL
SE NE NE
Sec-6, Twp-1N, Rge.-57W

Other Services
None

Permanent Datum	GL	Elevation
Log Measured From	GL	
Drilling Measured From	GL	

Elevation
K.B.
D.F.
G.L.

Date	September 15, 2011		
Run Number	1		
Depth Driller			
Depth Logger	5573		
Bottom Logged Interval	5573		
Top Log Interval	Surf.		
Open Hole Size	7-7/8"		
Type Fluid	Water		
Density / Viscosity	n/a		
Max. Recorded Temp.			
Estimated Cement Top			
Time Well Ready	1430		
Time Logger on Bottom	1500		
Equipment Number	52		
Location	Brighton, CO		
Recorded By	Randy Conley		
Witnessed By			

Borehole Record				Tubing Record			
Run Number	Bit	From	To	Size	Weight	From	To

Casing Record	Size	Wgt/Ft	Top	Bottom
Surface String				
Prot. String				
Production String	5.5	15.5		
Liner				

<<< Fold Here >>>

All interpretations are opinions based on inferences from electrical or other measurements and we cannot and do not guarantee the accuracy or correctness of any interpretation, and we shall not, except in the case of gross or willful negligence on our part, be liable or responsible for any loss, costs, damages, or expenses incurred or sustained by anyone resulting from any interpretation made by any of our officers, agents or employees. These interpretations are also subject to our general terms and conditions set out in our current Price Schedule.

Comments

Thank you for using Phoenix Surveys!

API # 05-087-05461-00

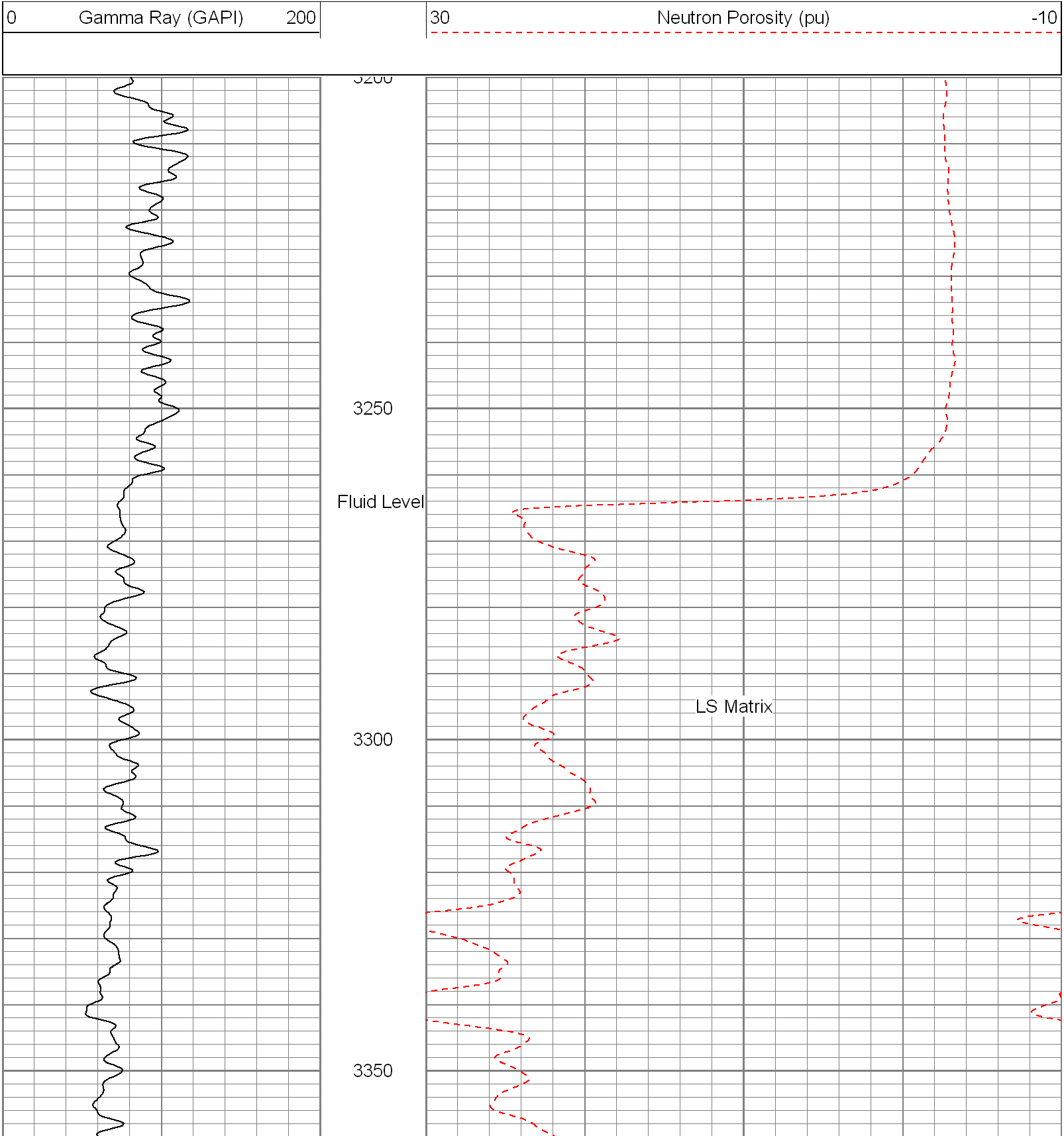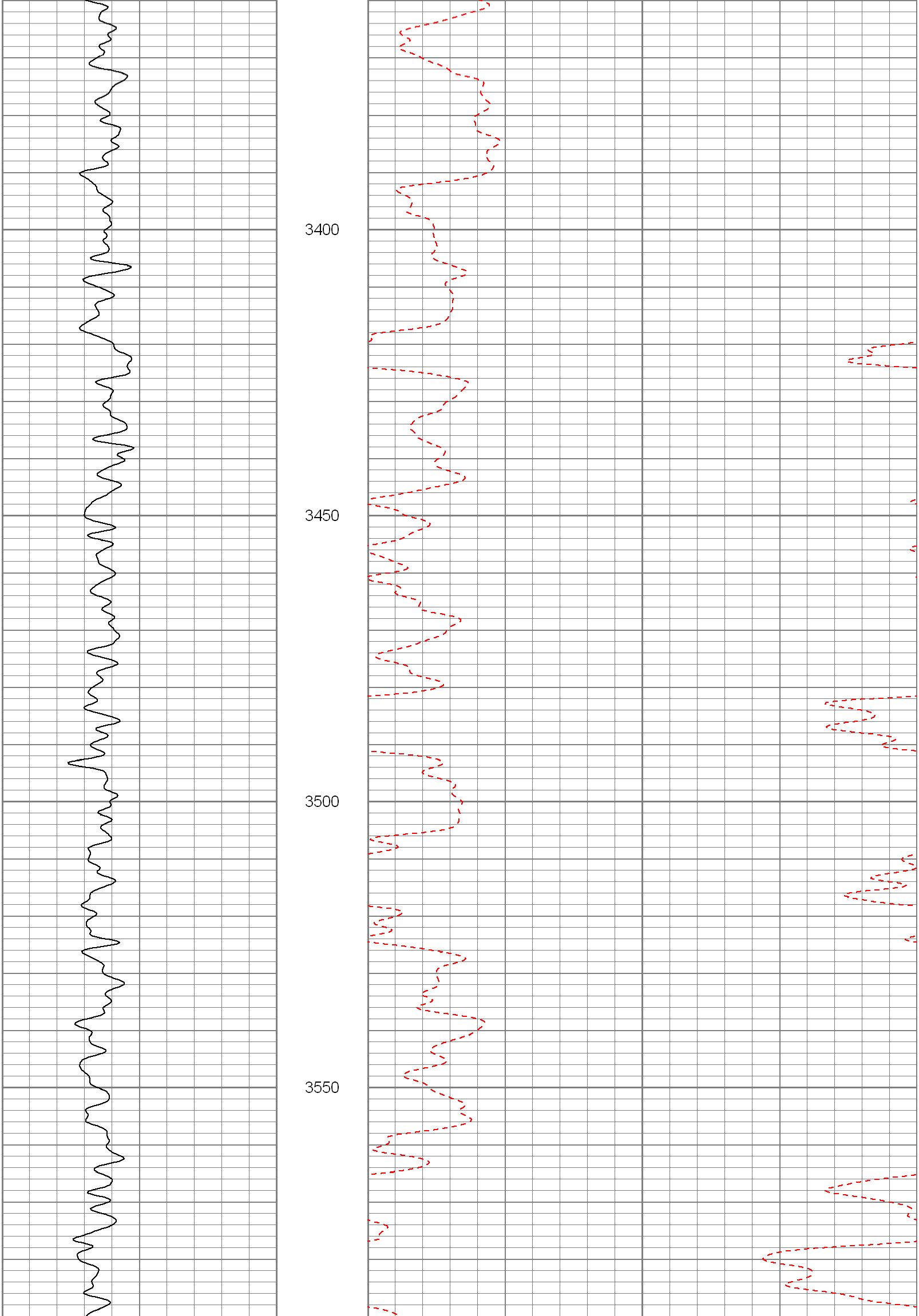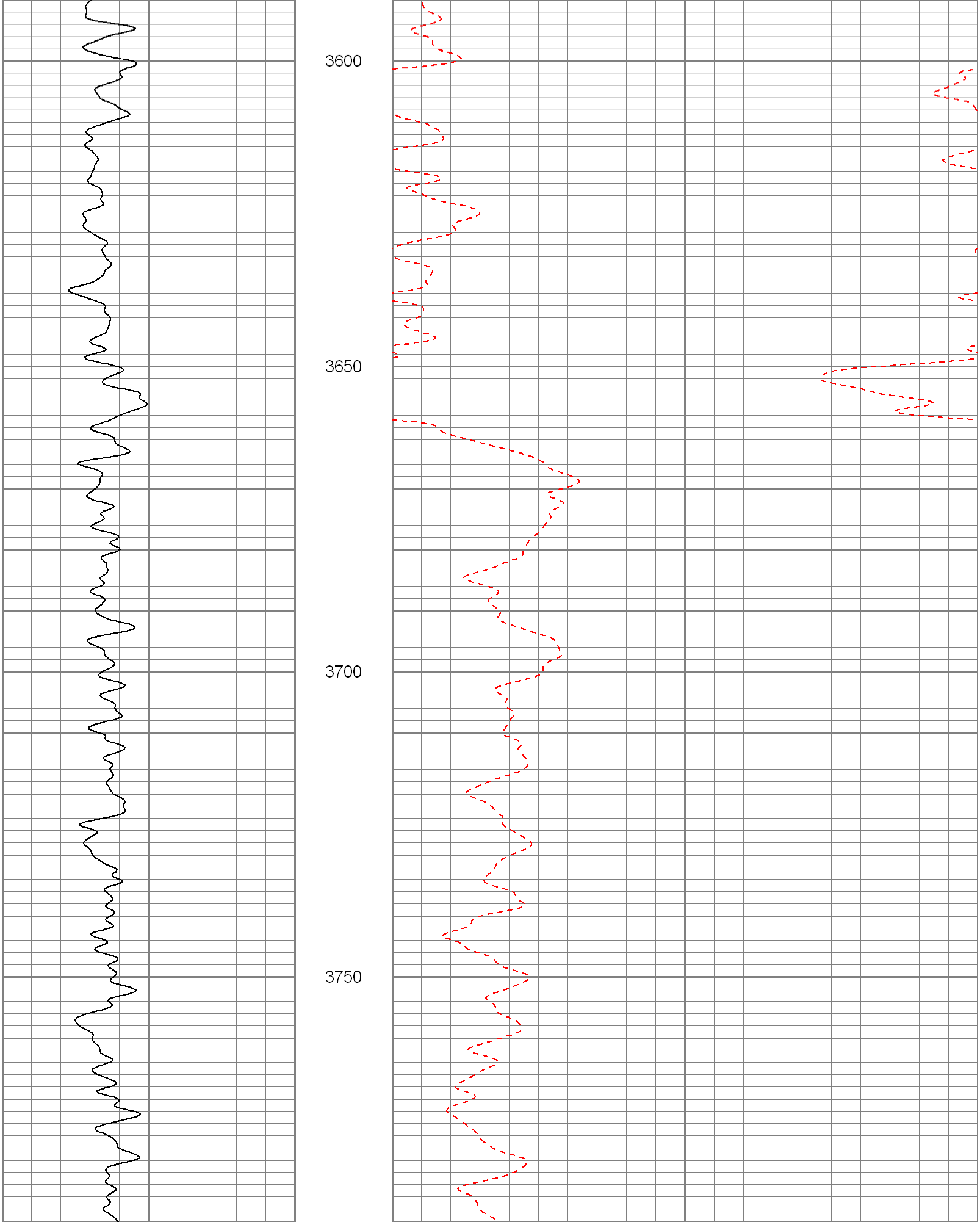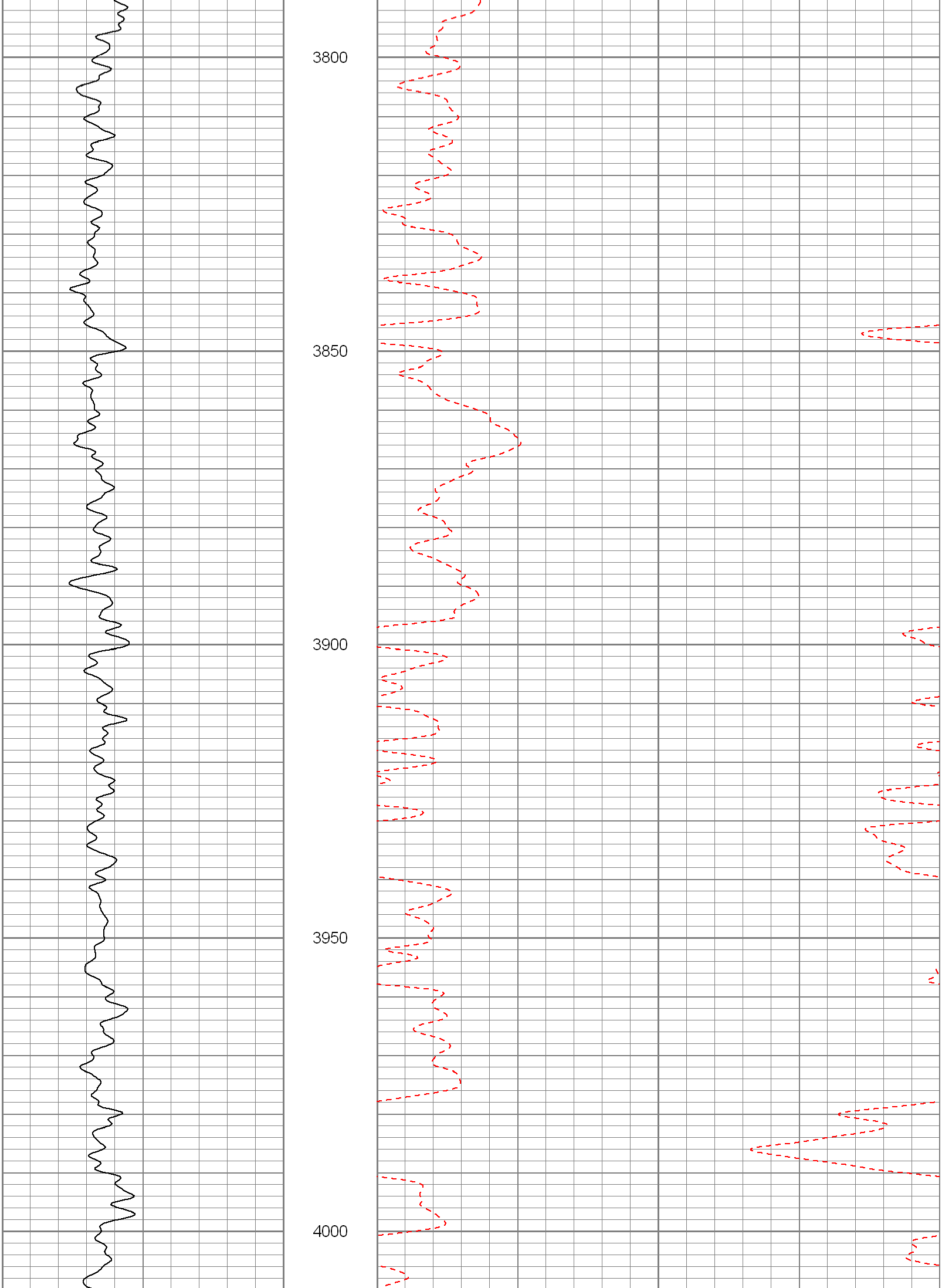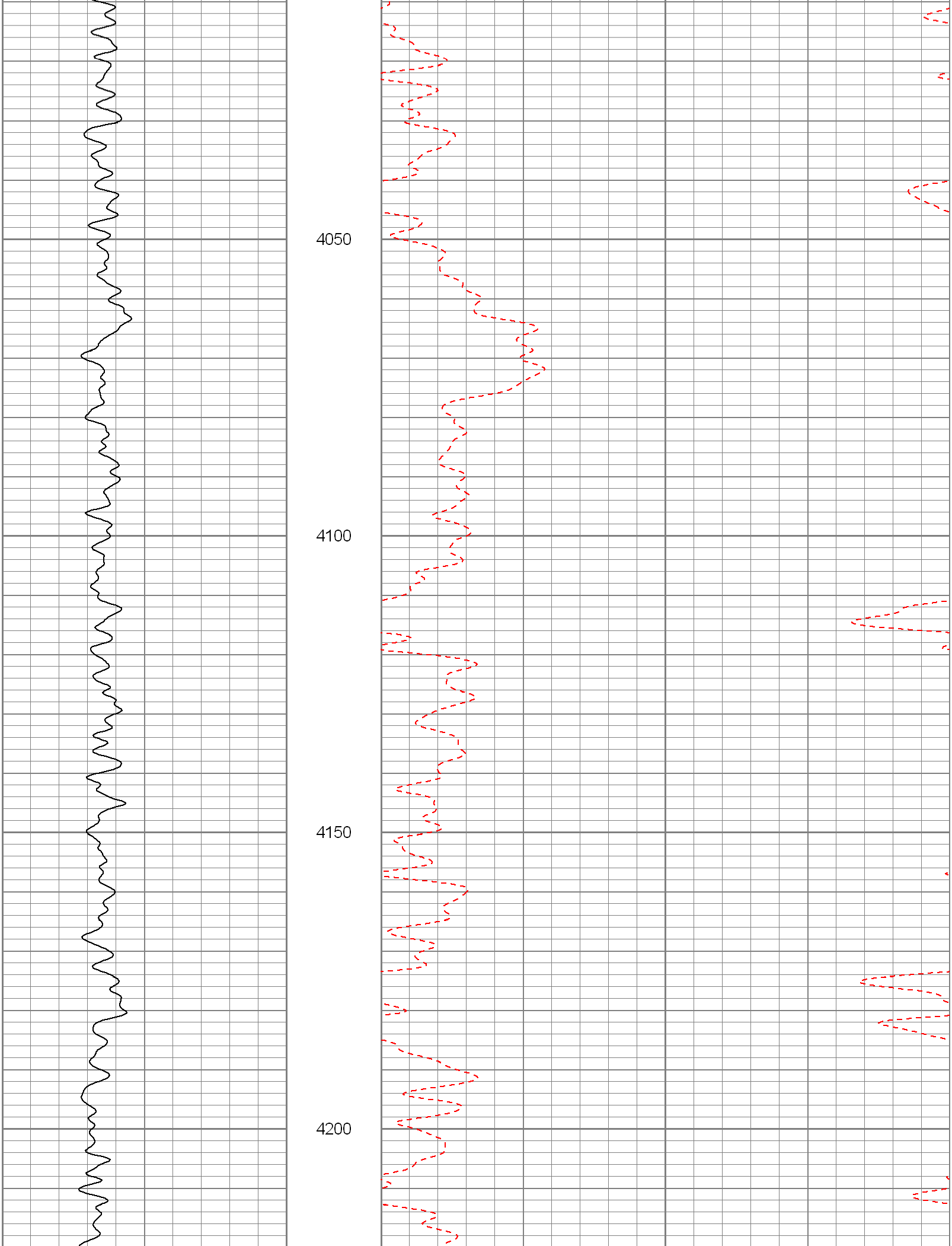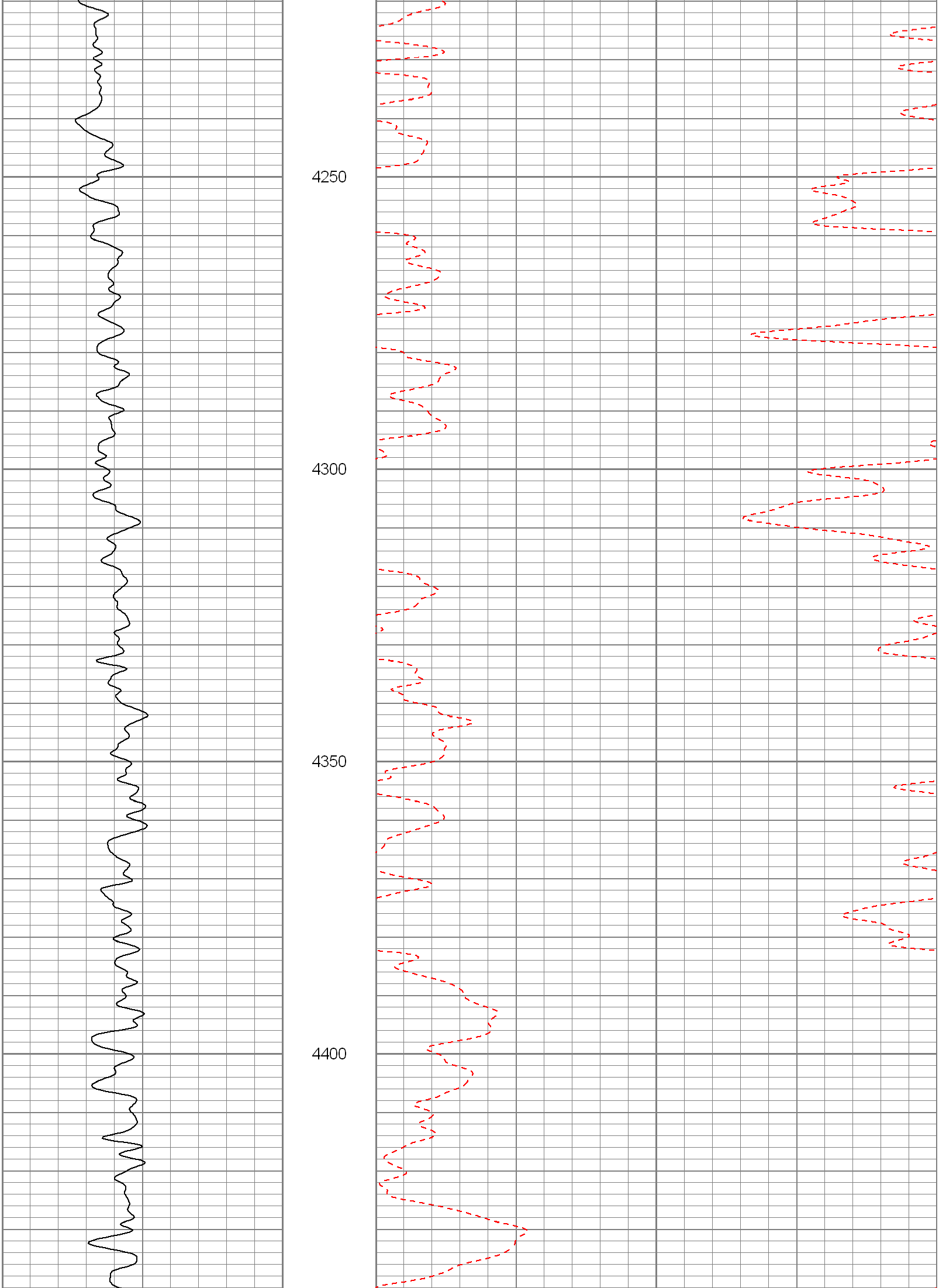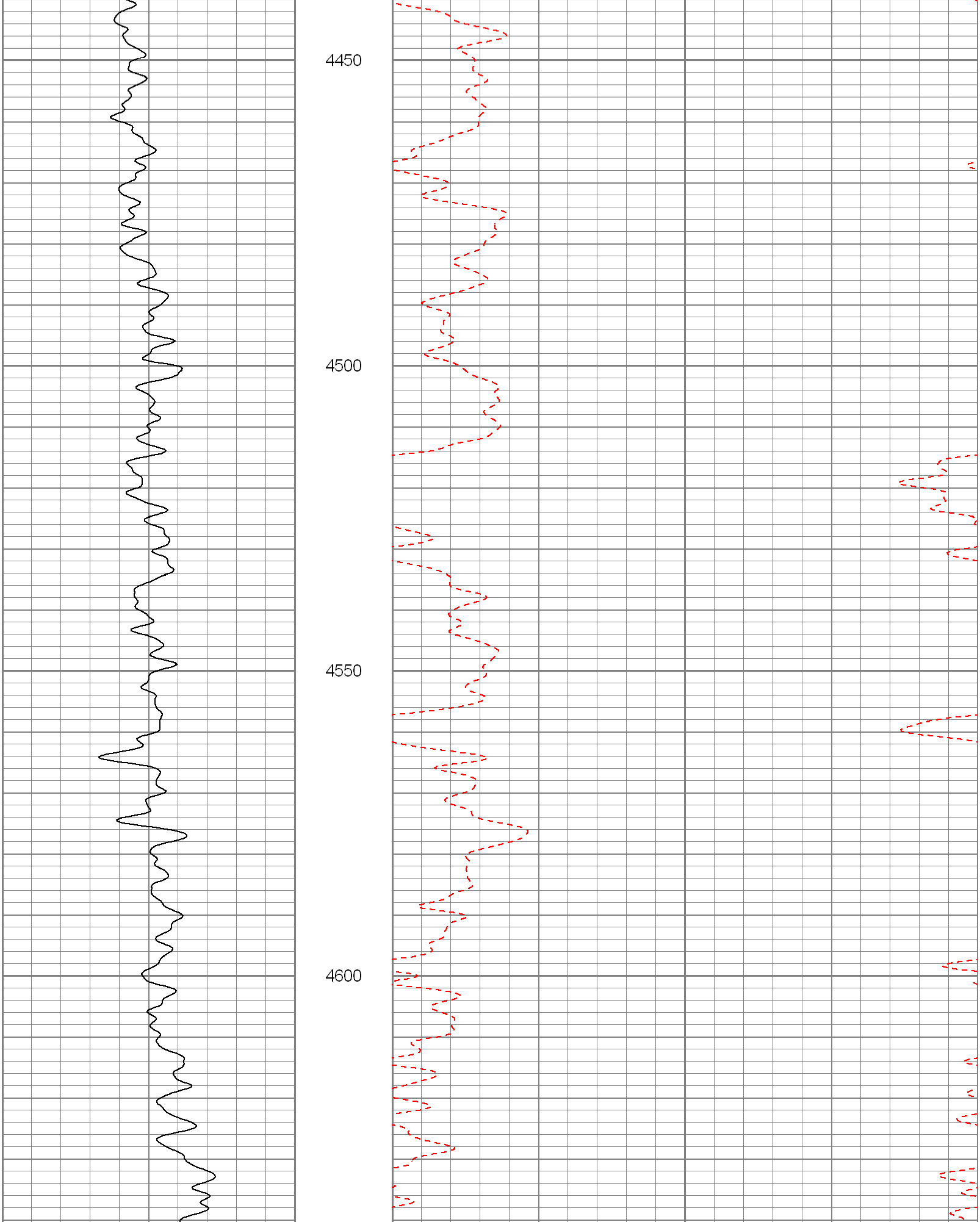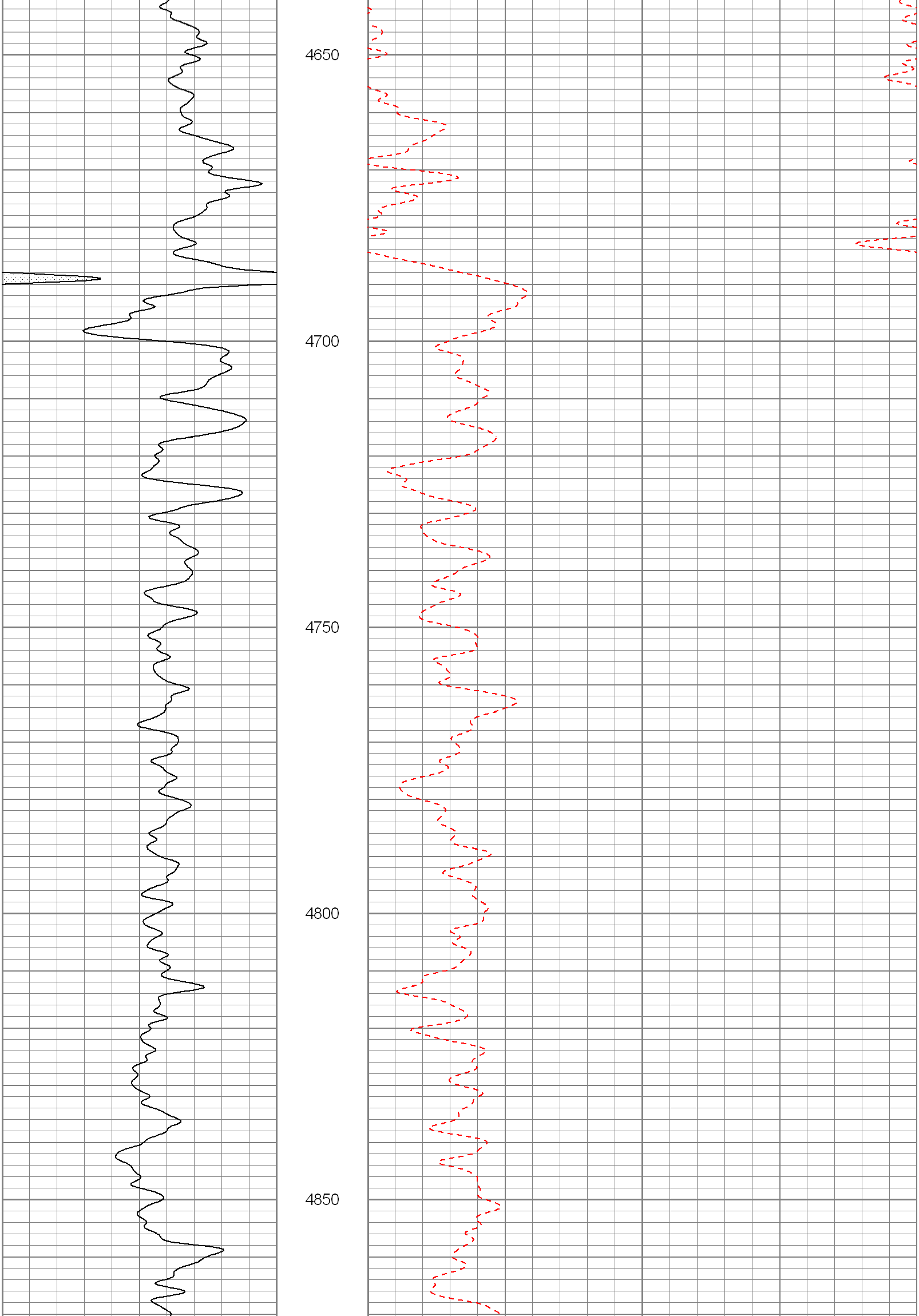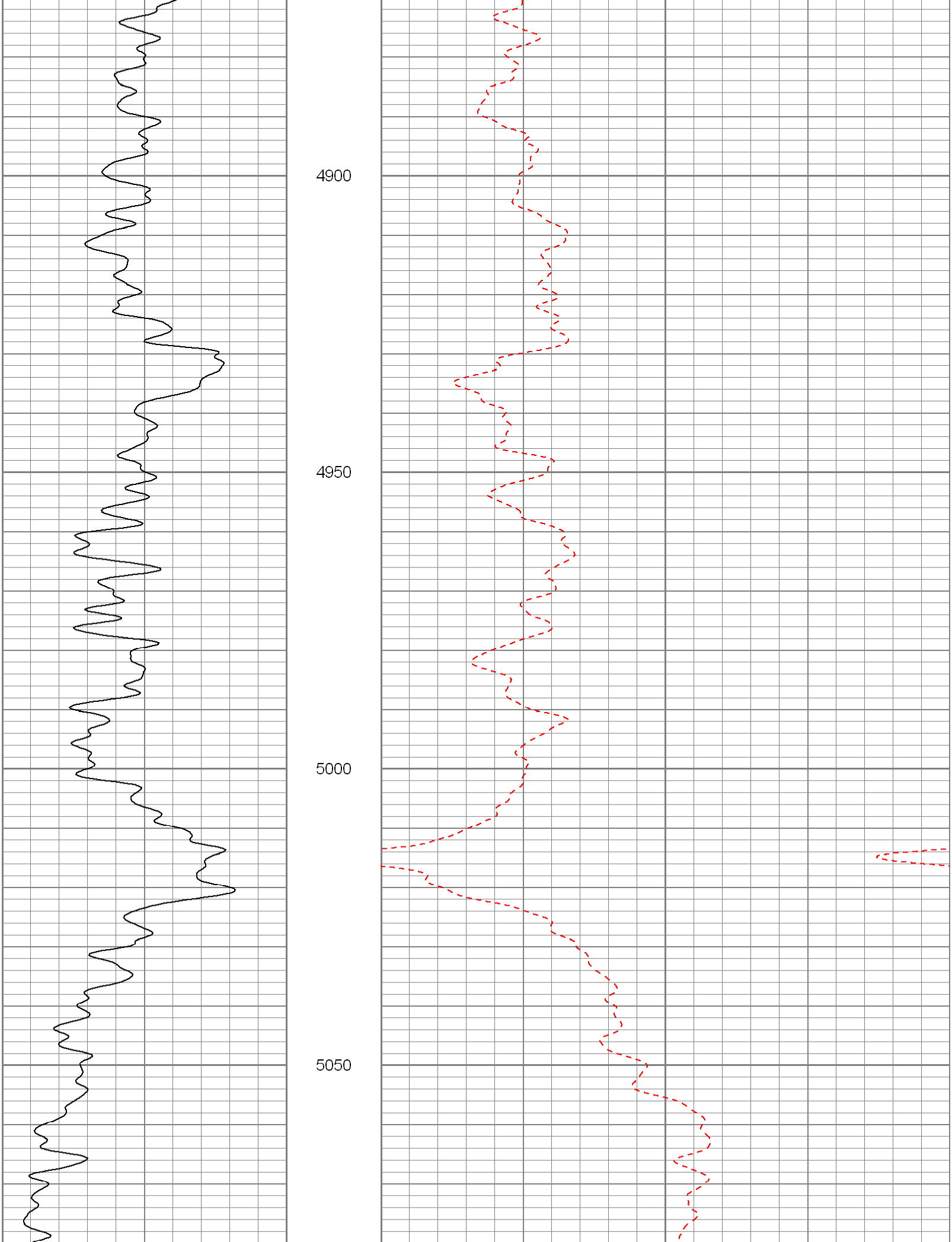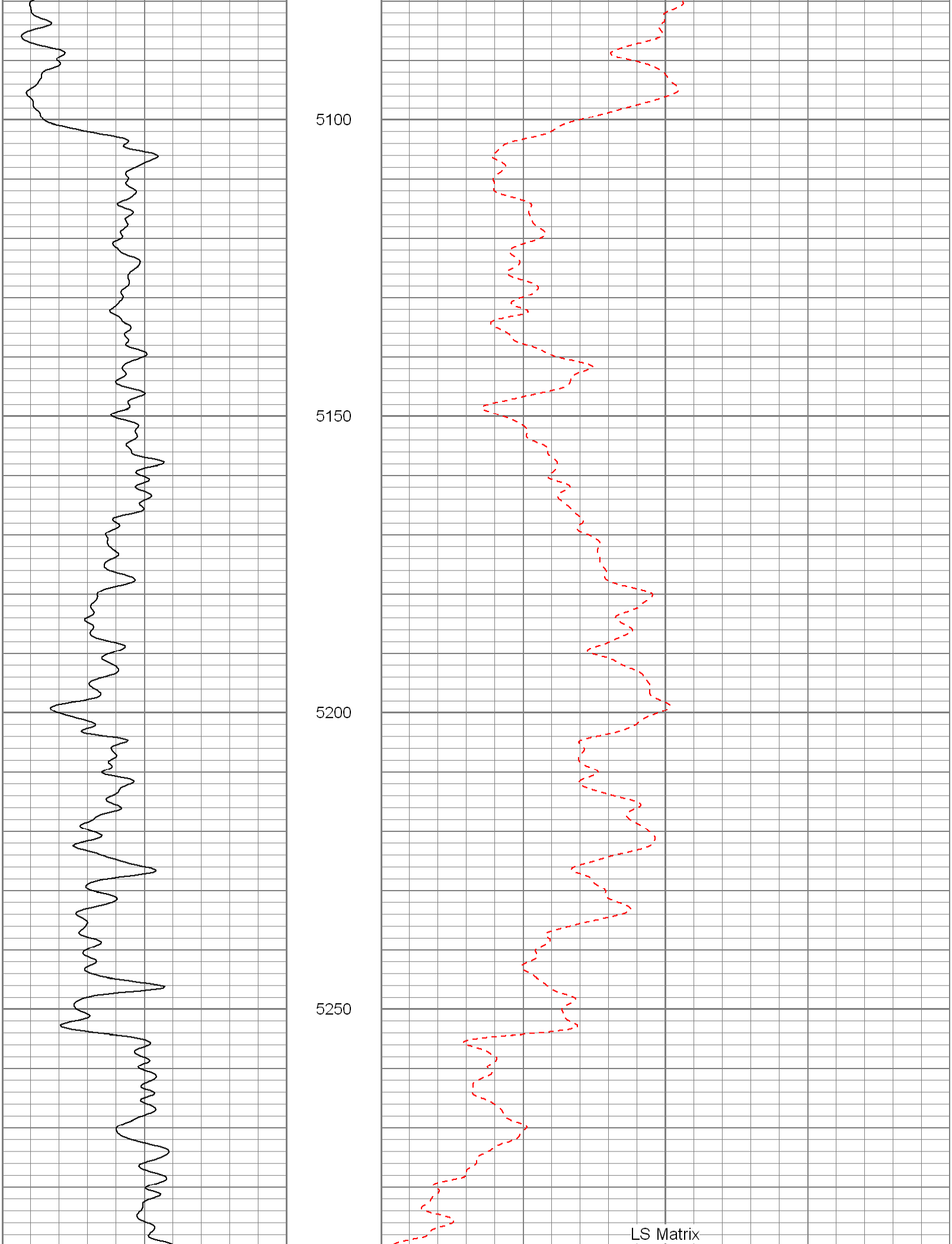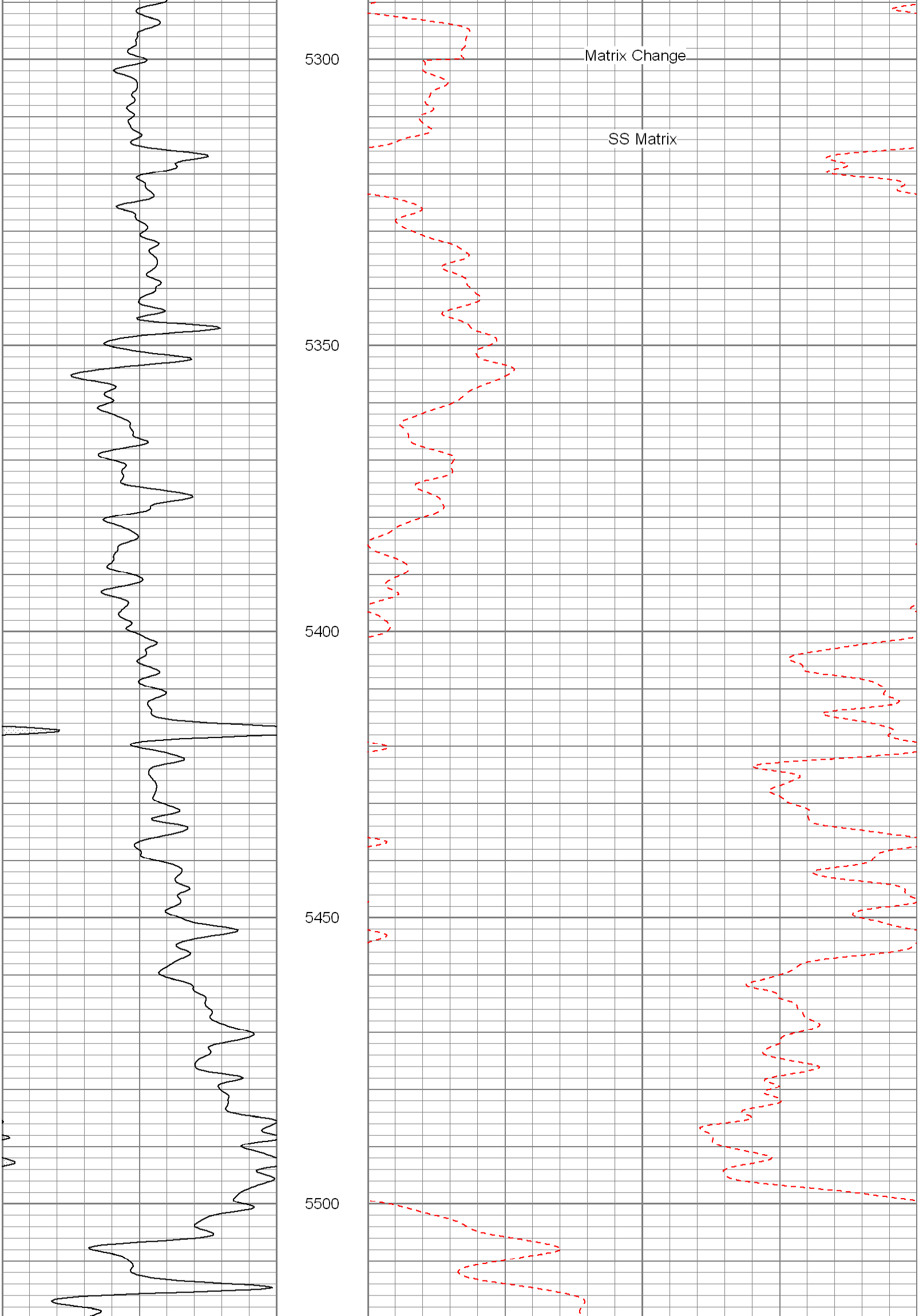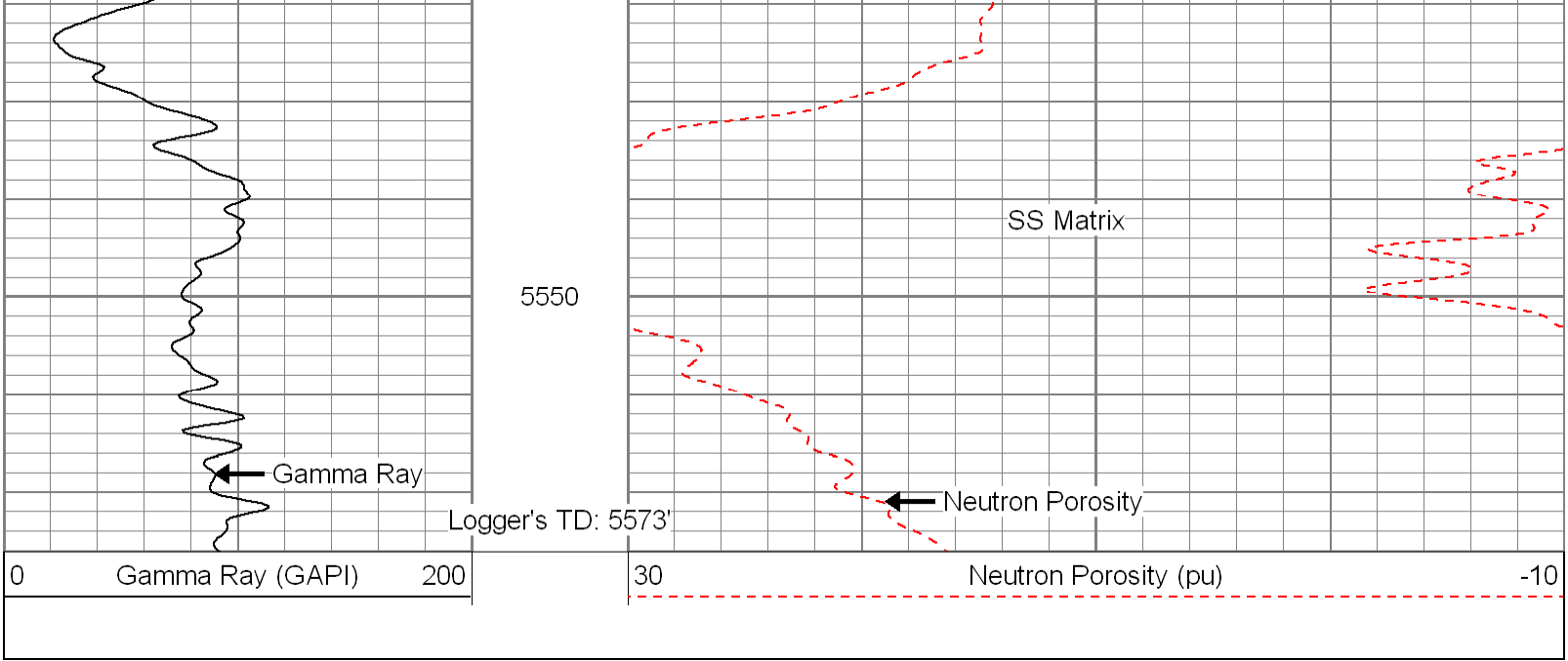Database File: 12053.db
Dataset Pathname: pass3.2
Presentation Format: den_neu
Dataset Creation: Thu Sep 22 15:20:04 2011 by Calc Open-Cased 100827
Charted by: Depth in Feet scaled 1:240