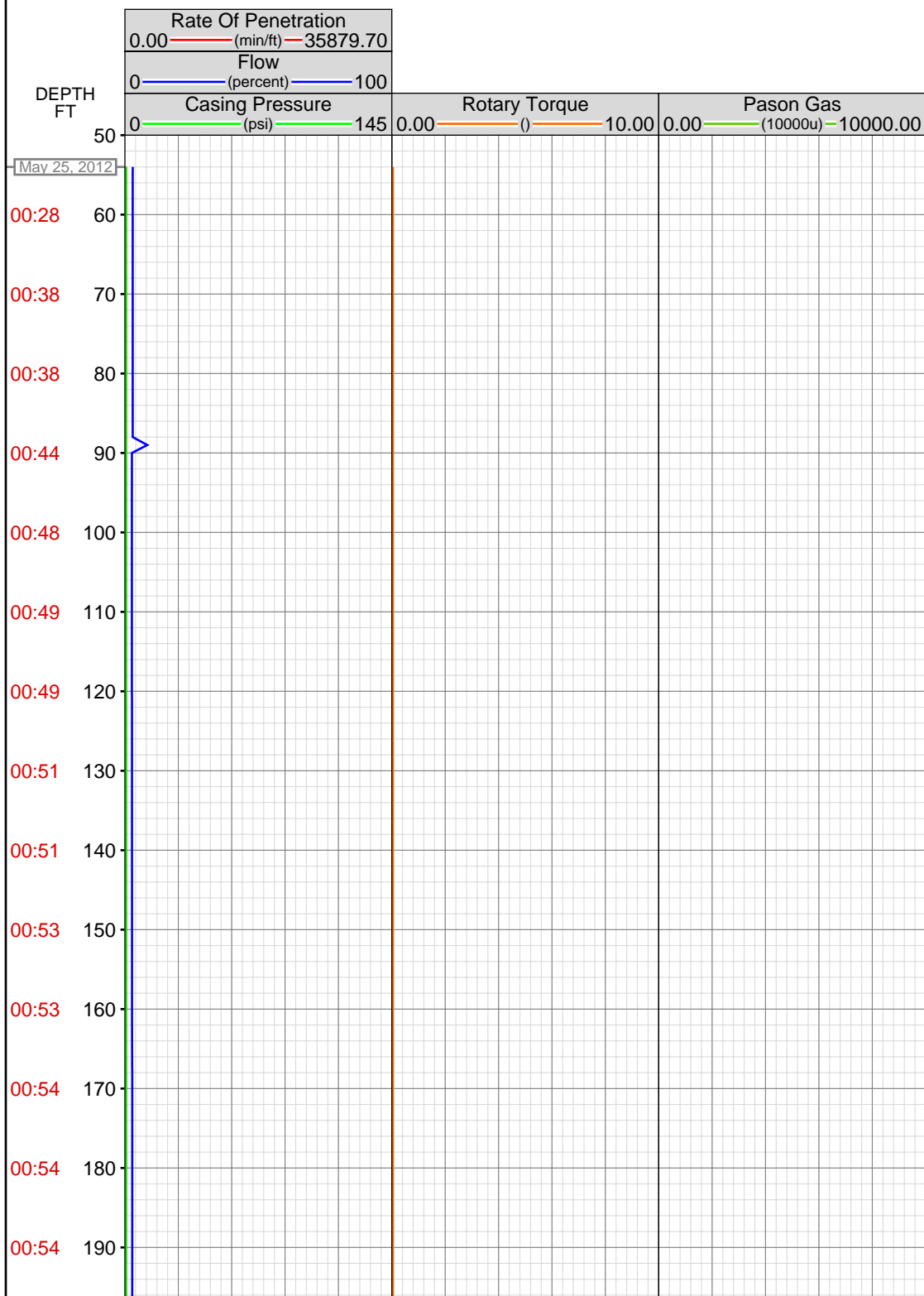


DataHub EDR Log

Tue Dec 04, 2012 09:26:38
Well Dossier 1337894080
Marilyn Tucker

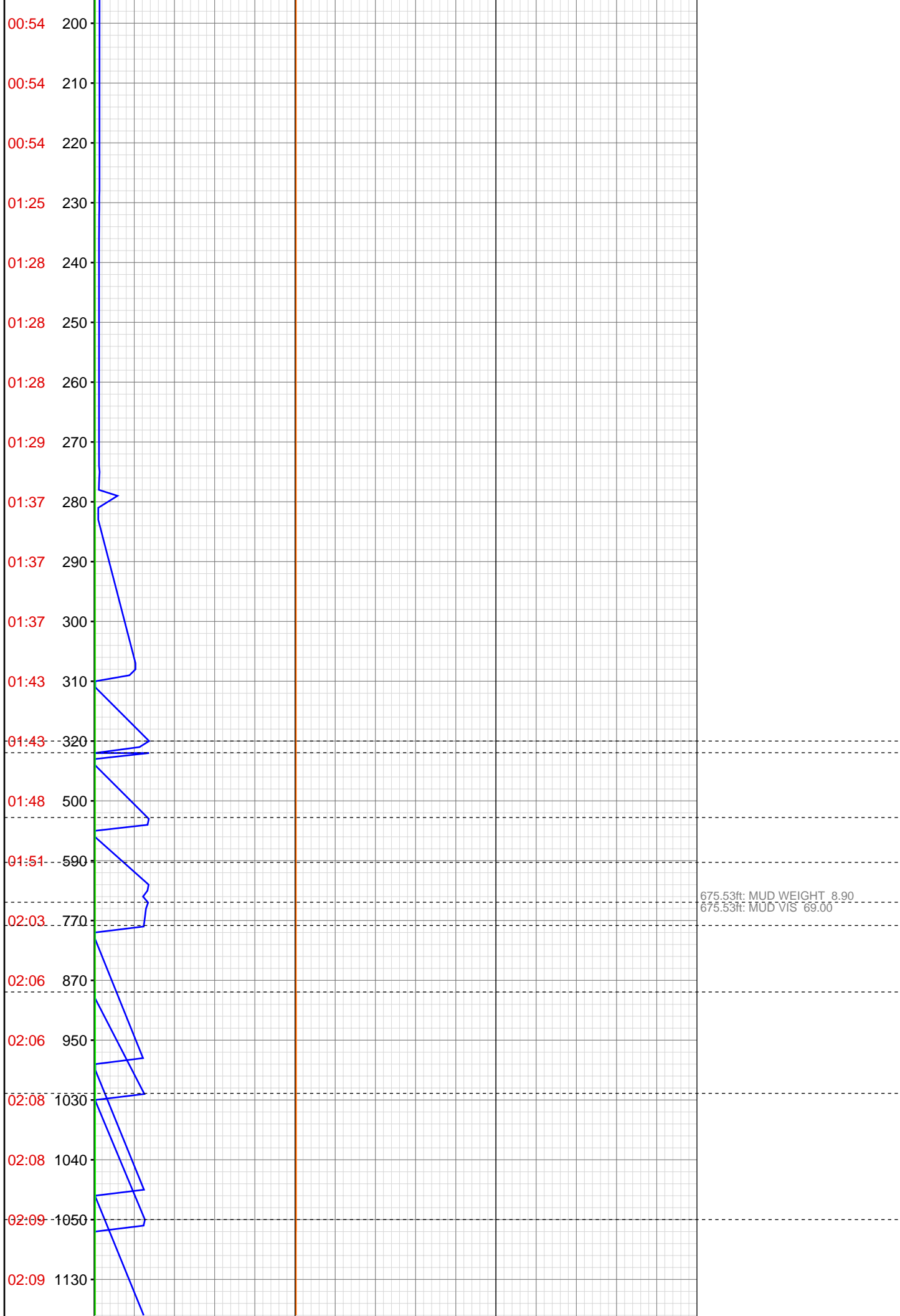
OPERATOR: EnCana Oil & Gas (USA), Inc.
WELL: NP EF 16C-27 P27 595
FIELD:
LOCATION: SESE SE27 TWP 5S RNG 95W MERIDIAN
COUNTRY: USA
RIG: Pat-UTI 303

CONTRACTOR: Patterson-UTI Drilling Company
UNIQUE WELL ID: 05 045 20294 00
SPUD DATE: May 25, 2012 03:30
RELEASE DATE: May 30, 2012 14:30




MEMOS

53.88ft: MUD VIS 71.00
53.88ft: MUD WEIGHT 7.10
53.88ft: MUD WEIGHT 8.90



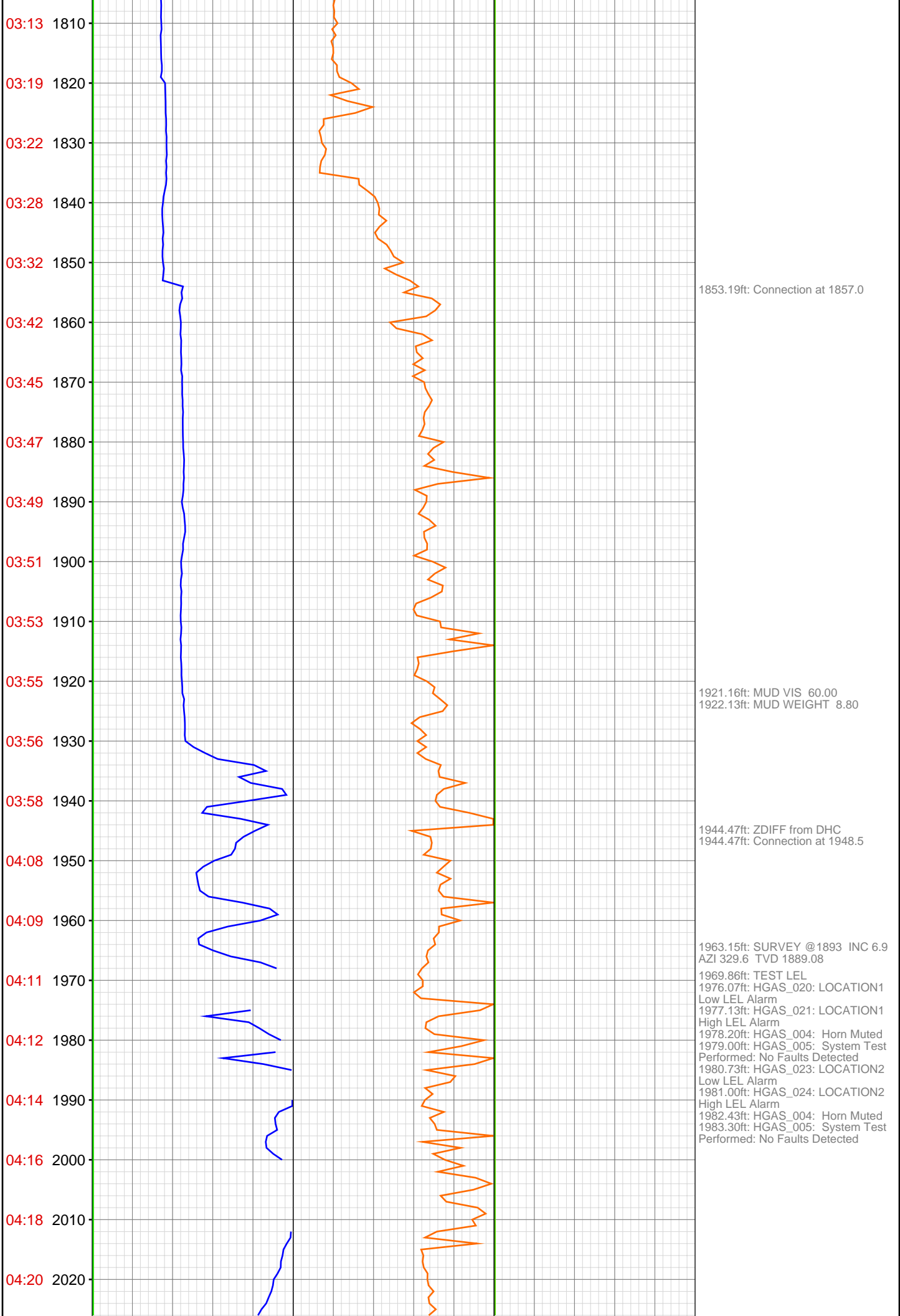
02:16 1140
02:16 1150
02:21 1490
02:22 1580
02:27 1630
02:27 1640
02:31 1650
02:31 1660
02:33 1670
02:33 1680
02:33 1690
02:33 1700
02:34 1710
02:34 1720
02:34 1730
02:34 1740
02:34 1750
02:45 1760
02:55 1770
03:09 1780
03:11 1790
03:12 1800

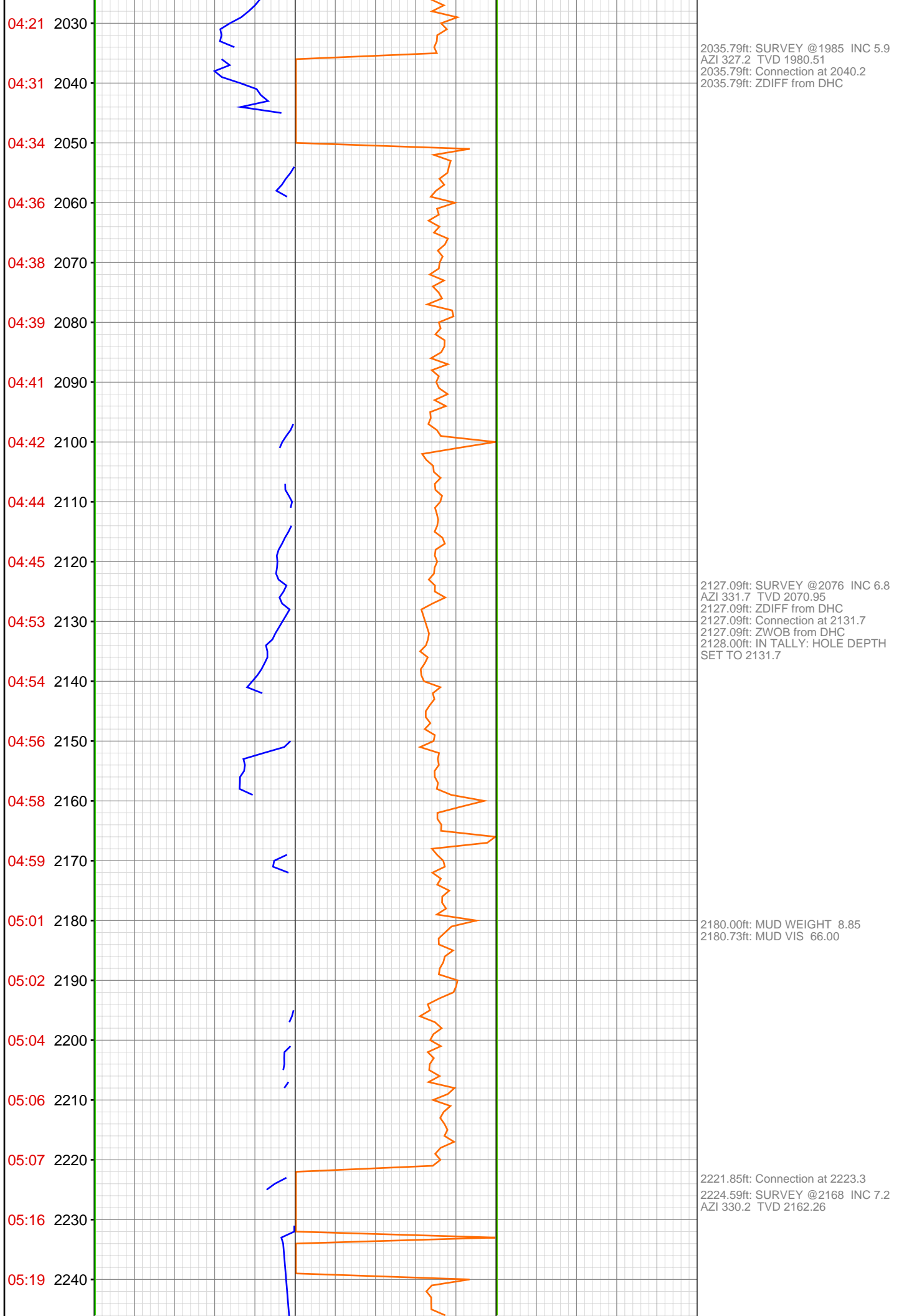


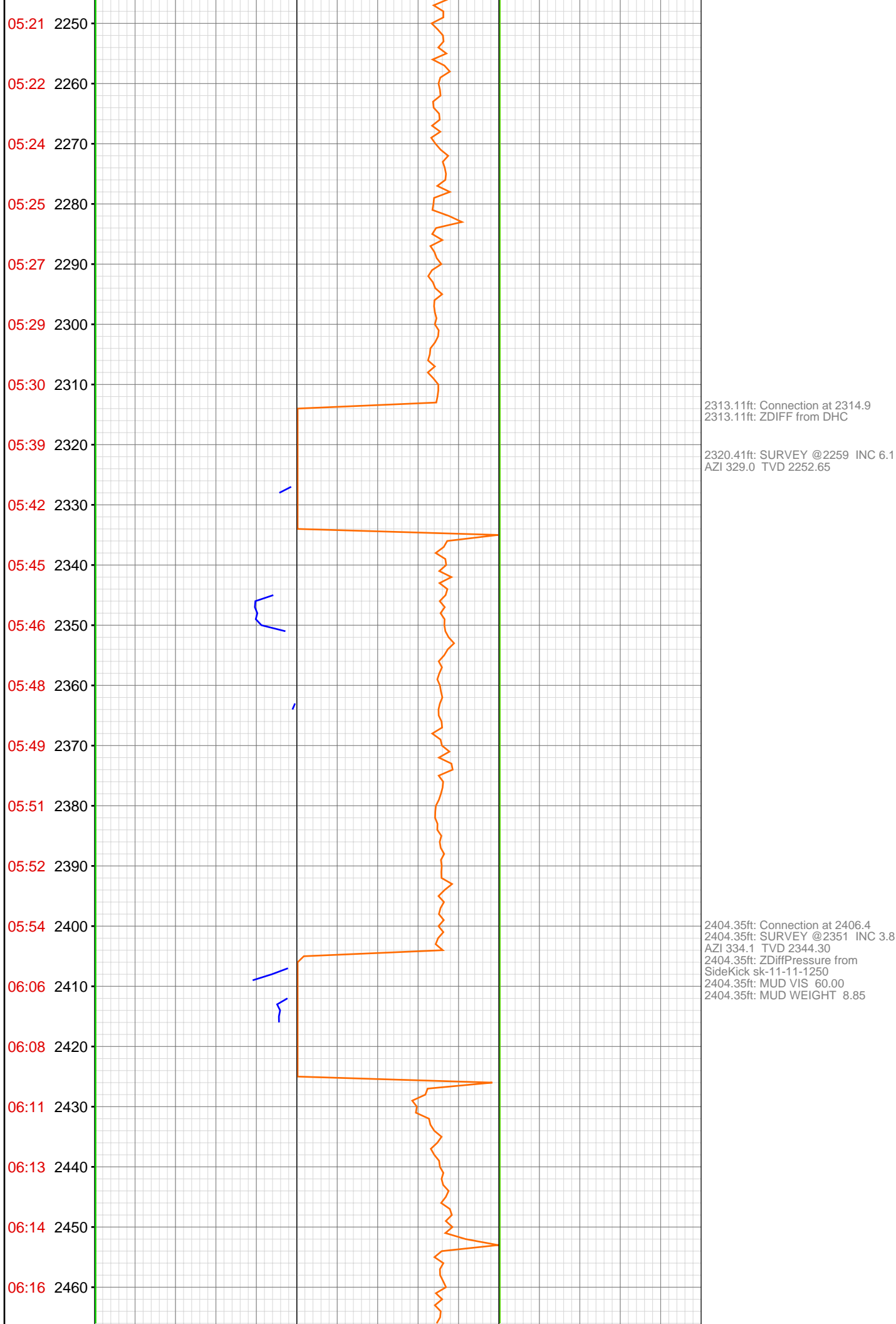
1139.75ft: IN TALLY: HOLE DEPTH
SET TO 941.6

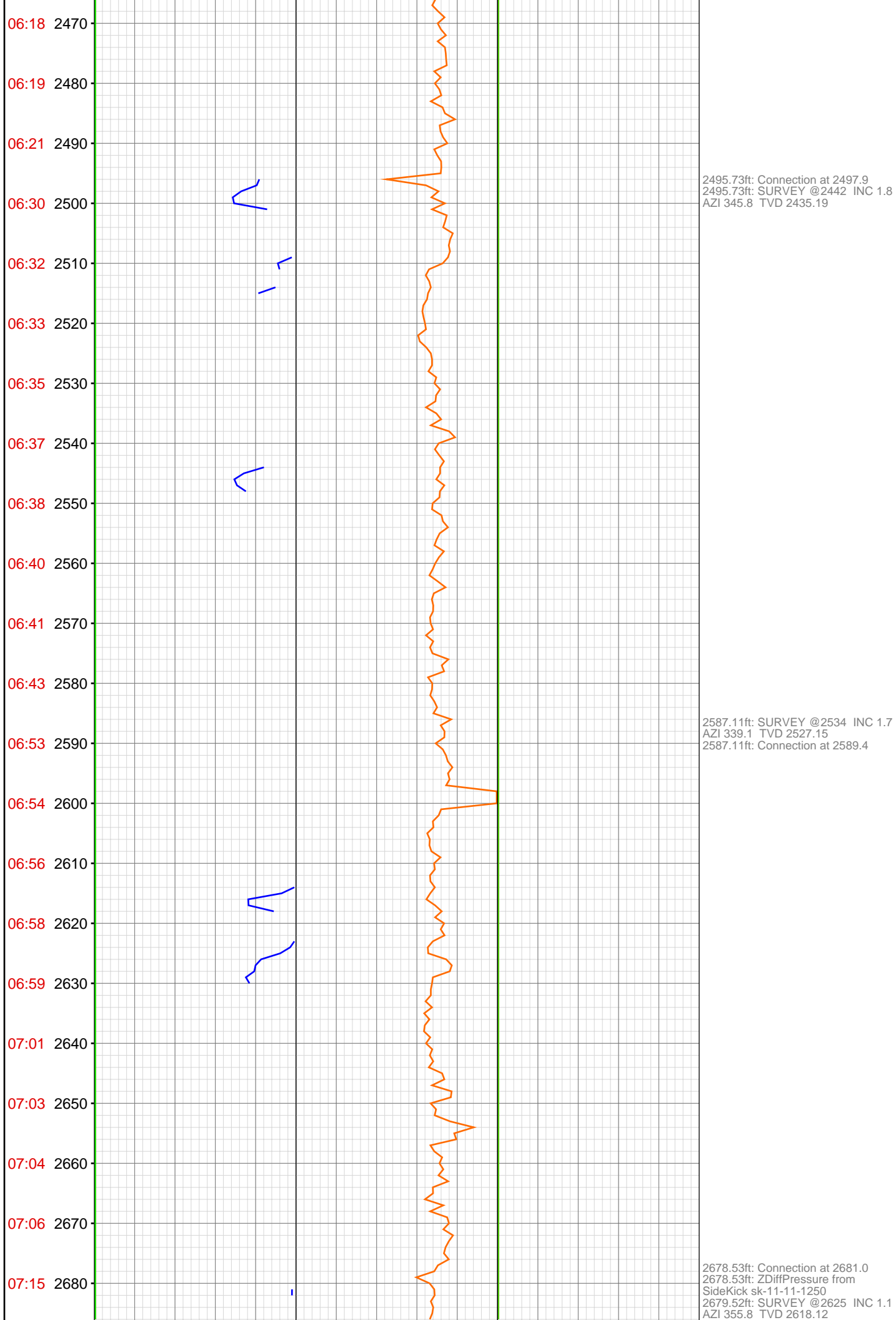
1642.11ft: ROTATING RUBBER

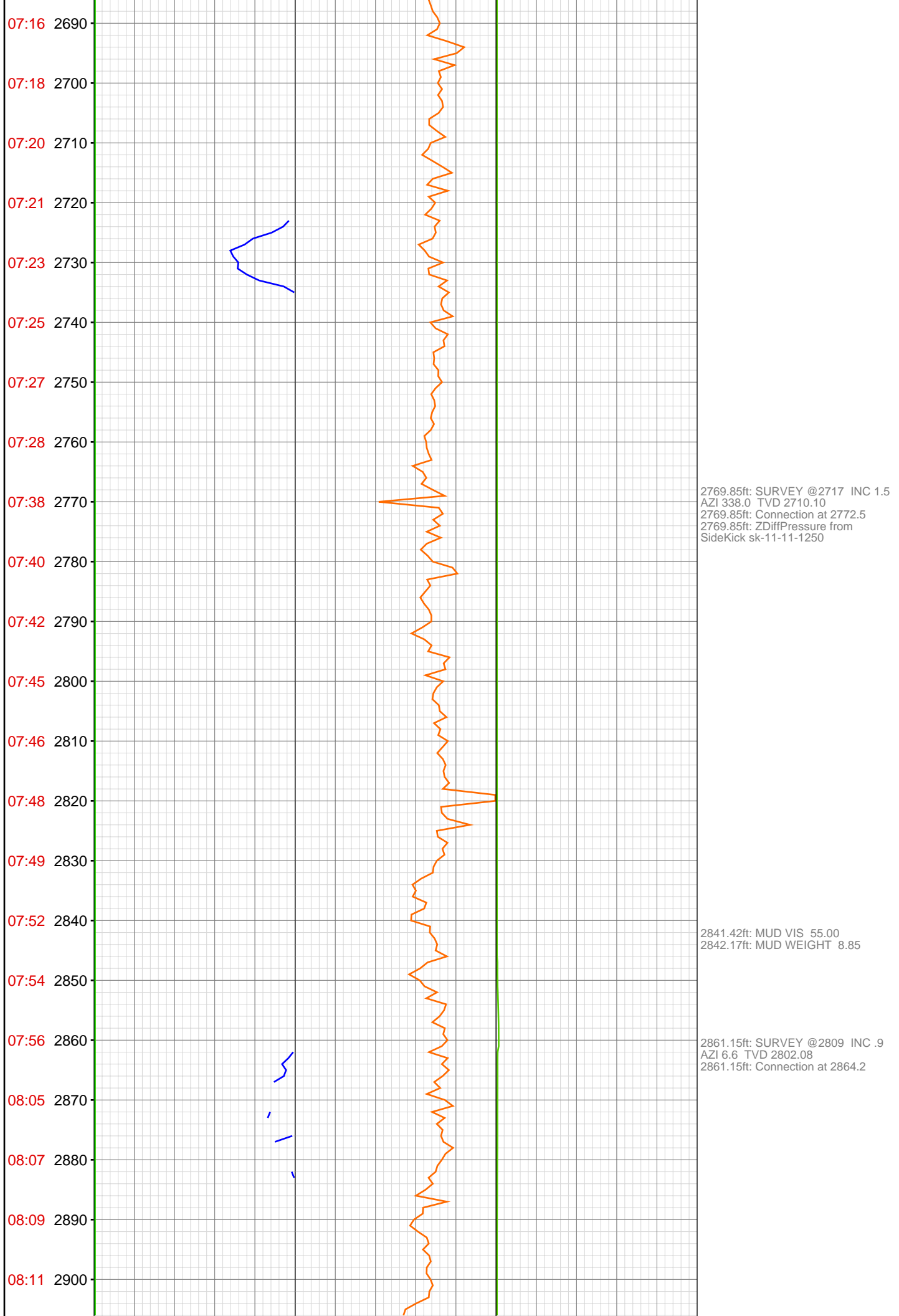
1767.17ft: ZWOB from DHC
1767.65ft: ZDIFF from DHC
1772.34ft: MUD WEIGHT 8.90
1772.36ft: MUD VIS 64.00

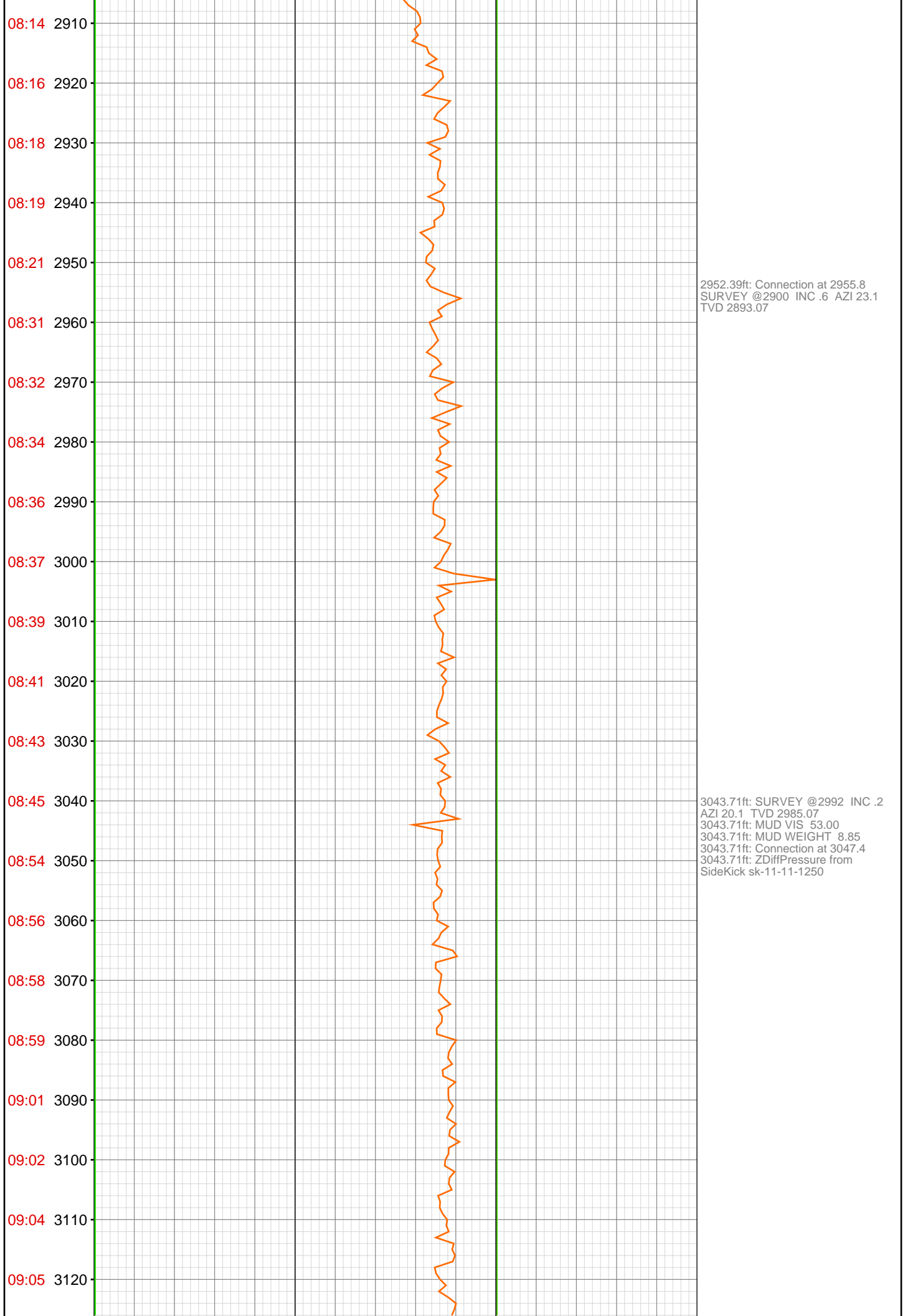


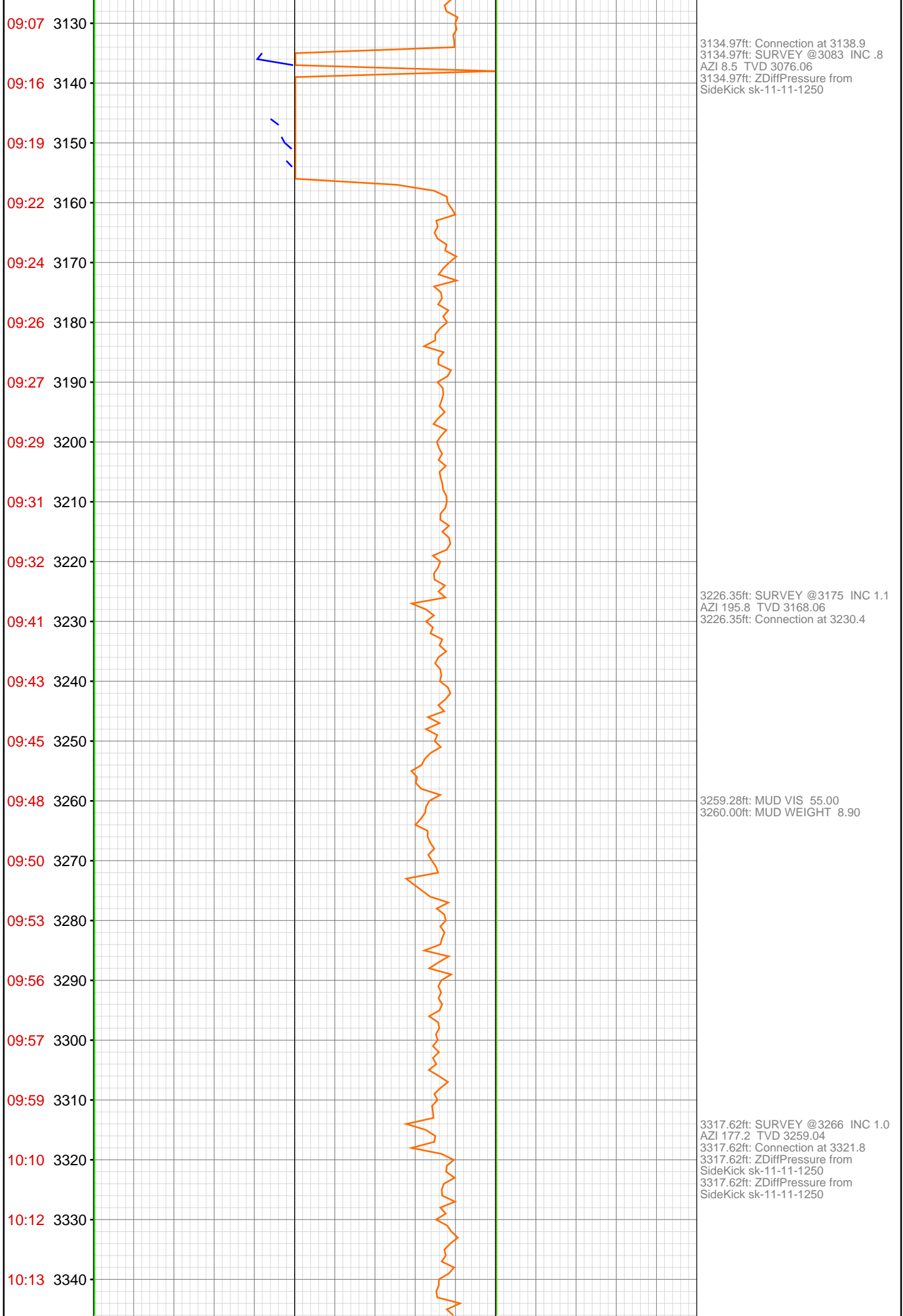


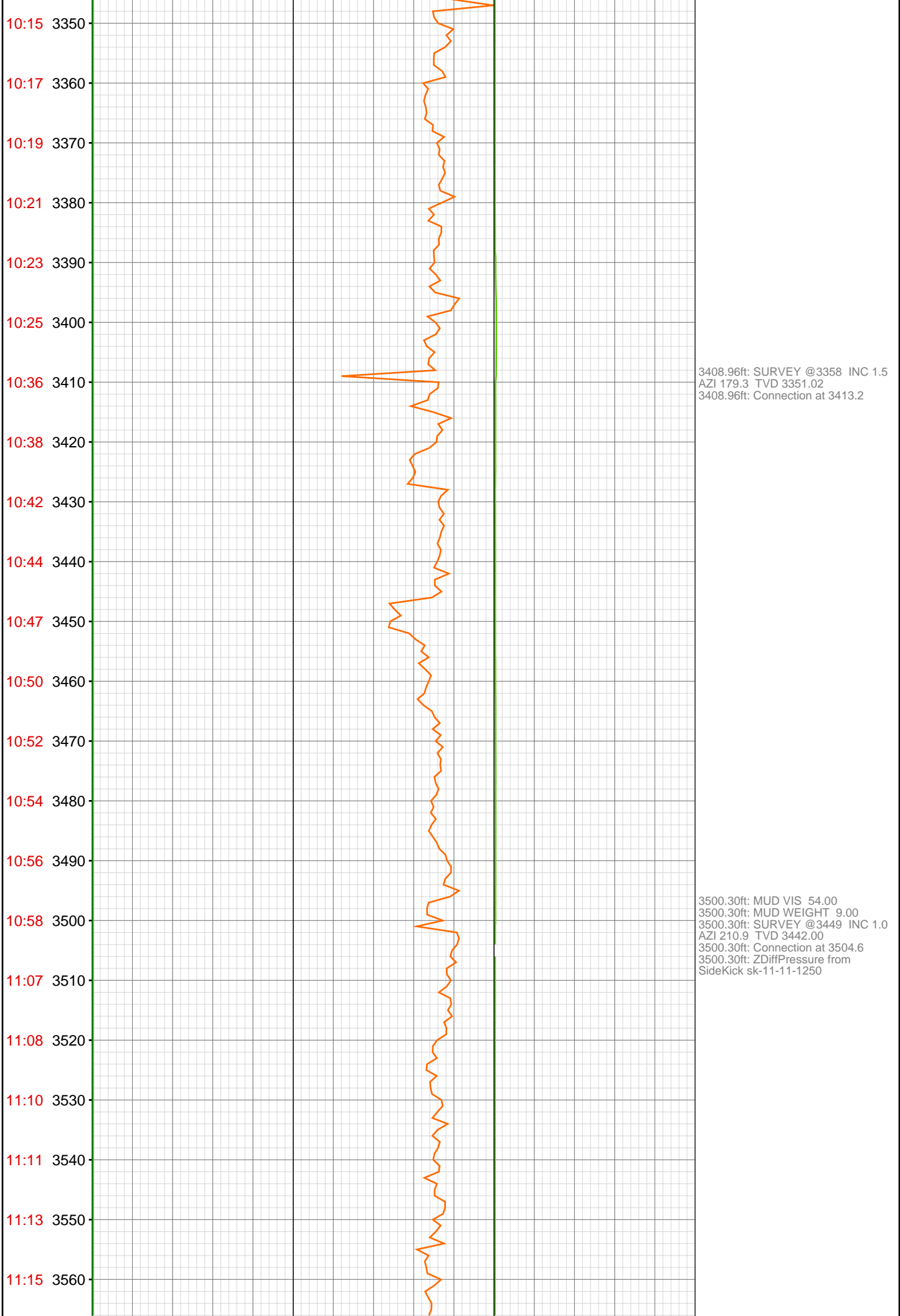


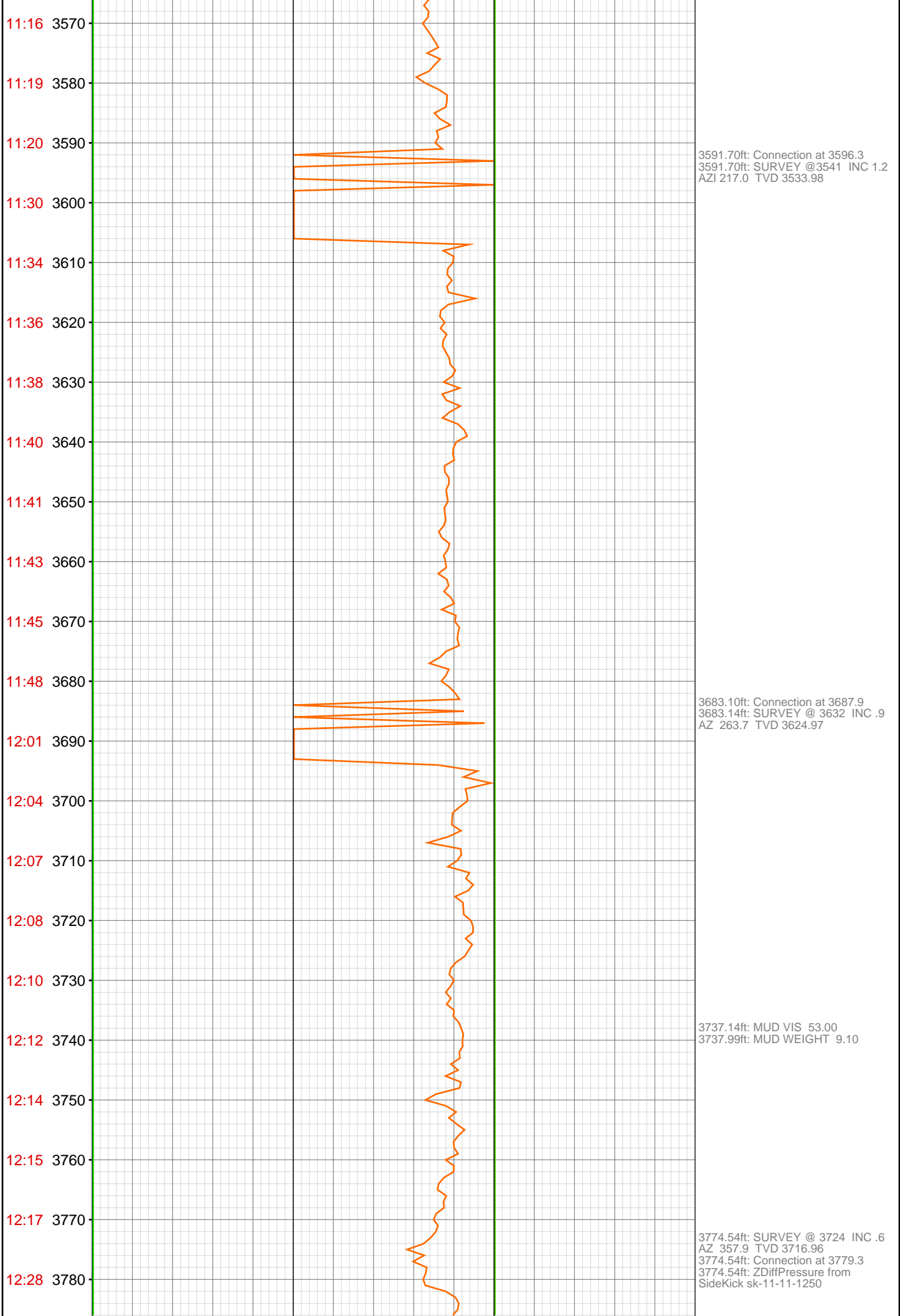


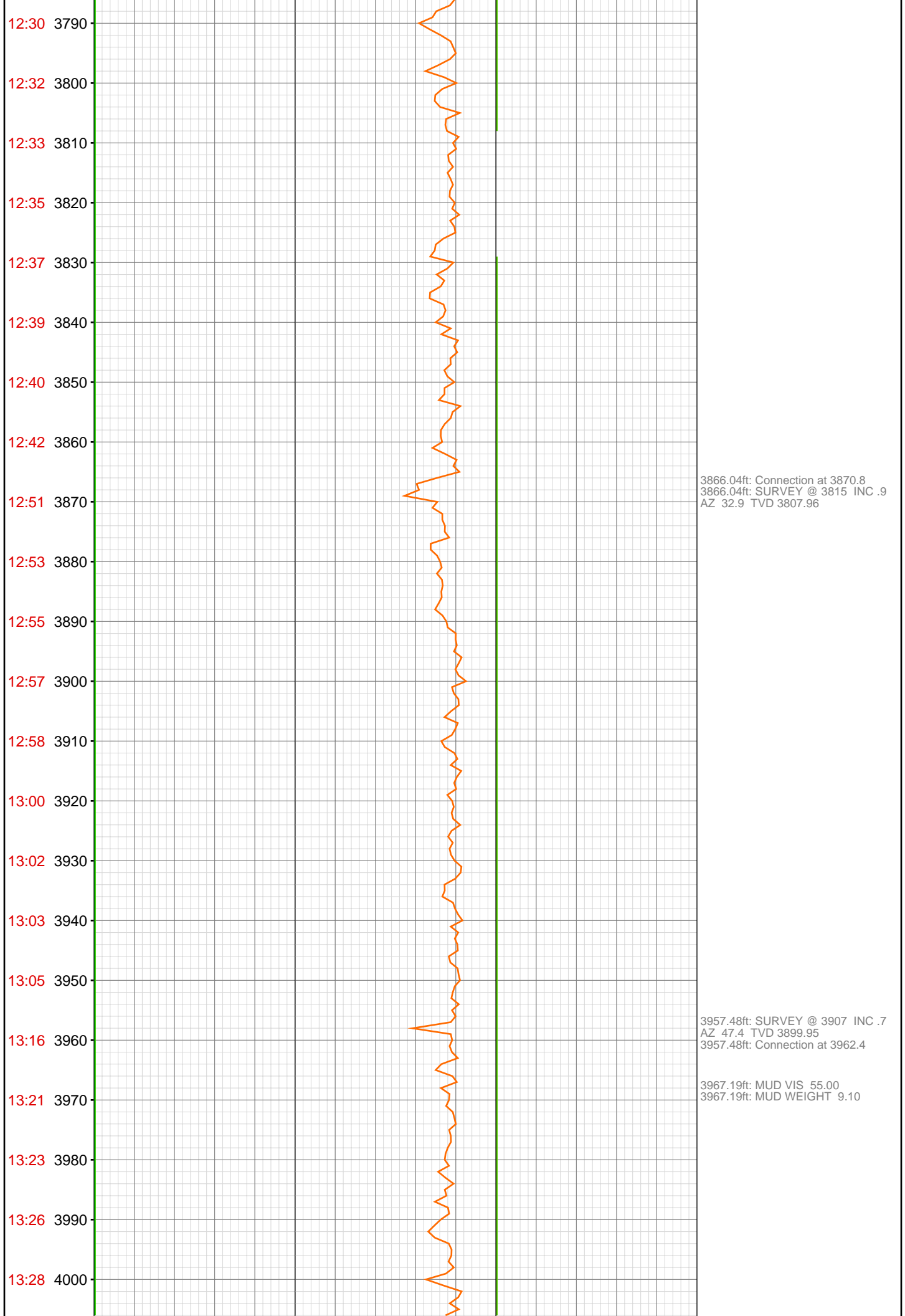










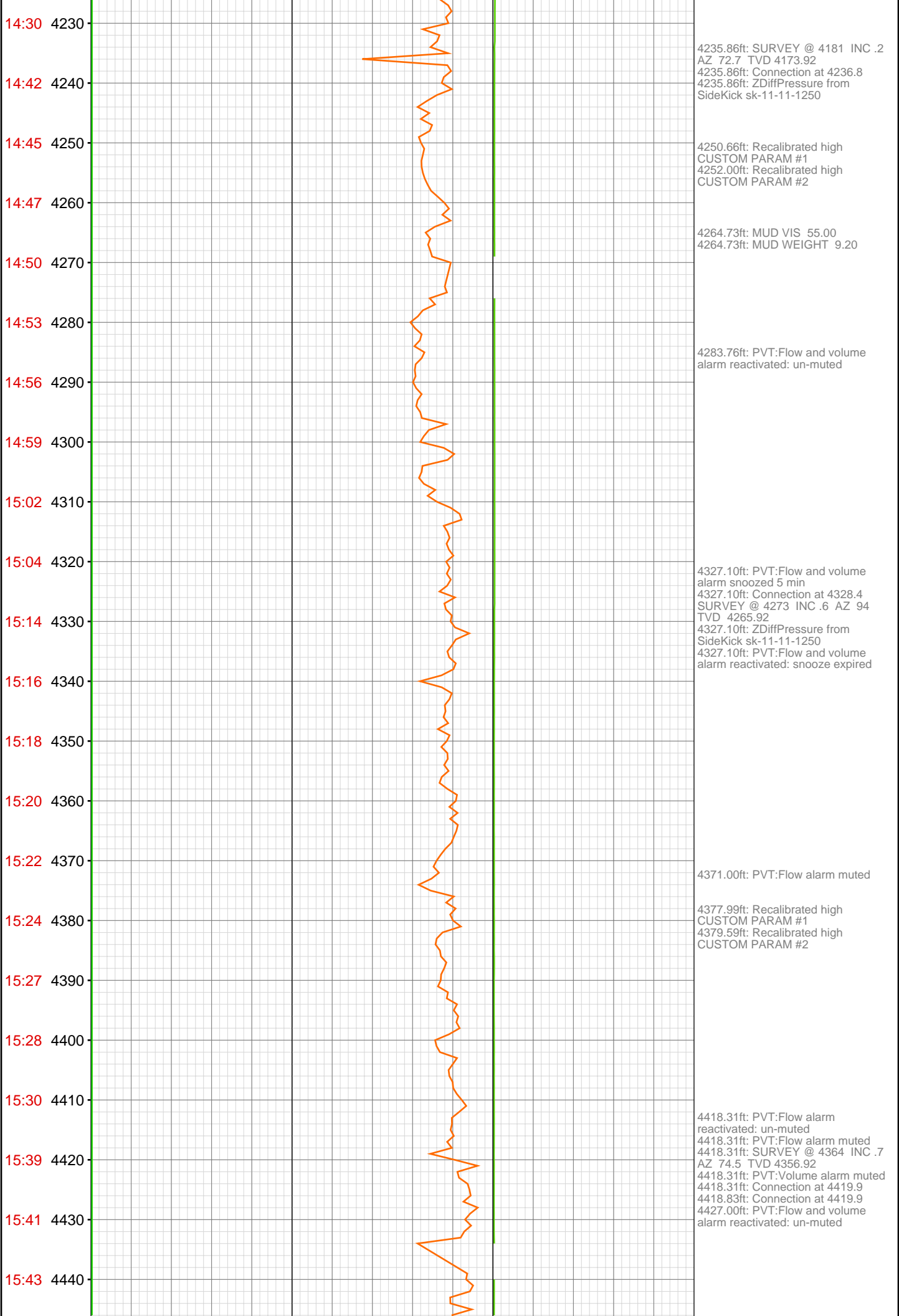


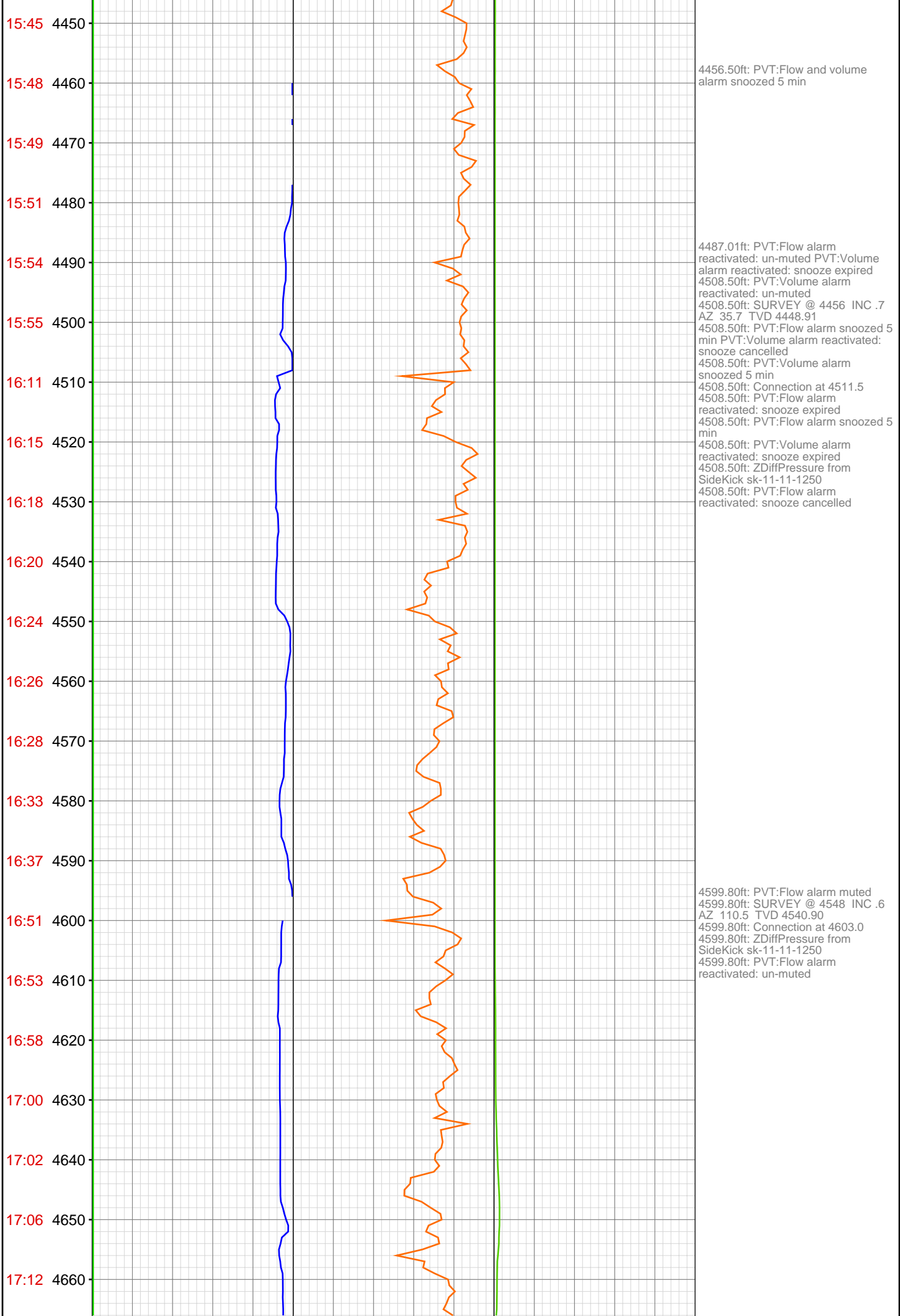
13:30 4010
13:31 4020
13:44 4030
13:45 4040
13:47 4050
13:49 4060
13:50 4070
13:53 4080
13:56 4090
13:59 4100
14:01 4110
14:14 4120
14:14 4130
14:14 4140
14:15 4150
14:17 4160
14:19 4170
14:20 4180
14:22 4190
14:24 4200
14:26 4210
14:28 4220

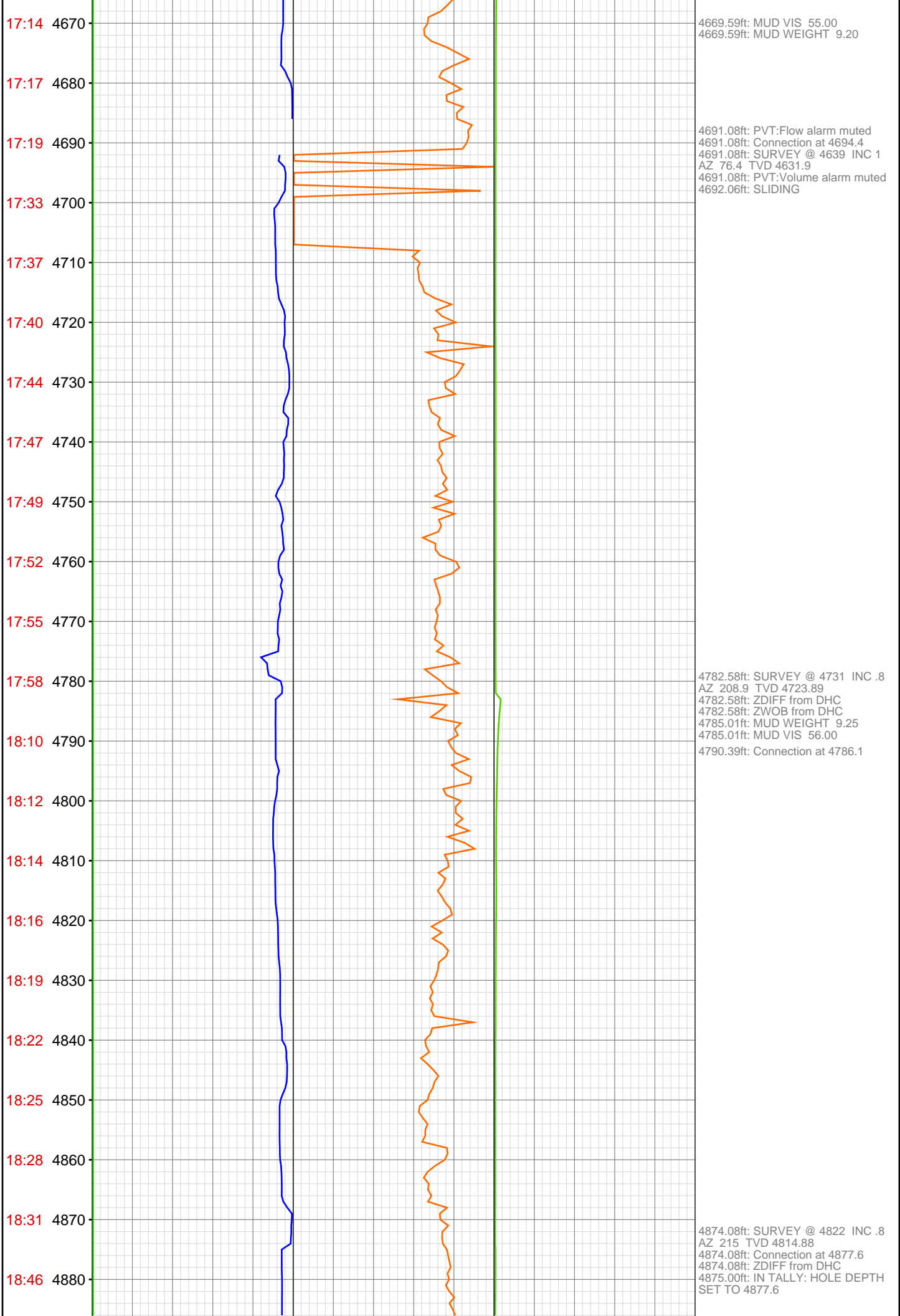


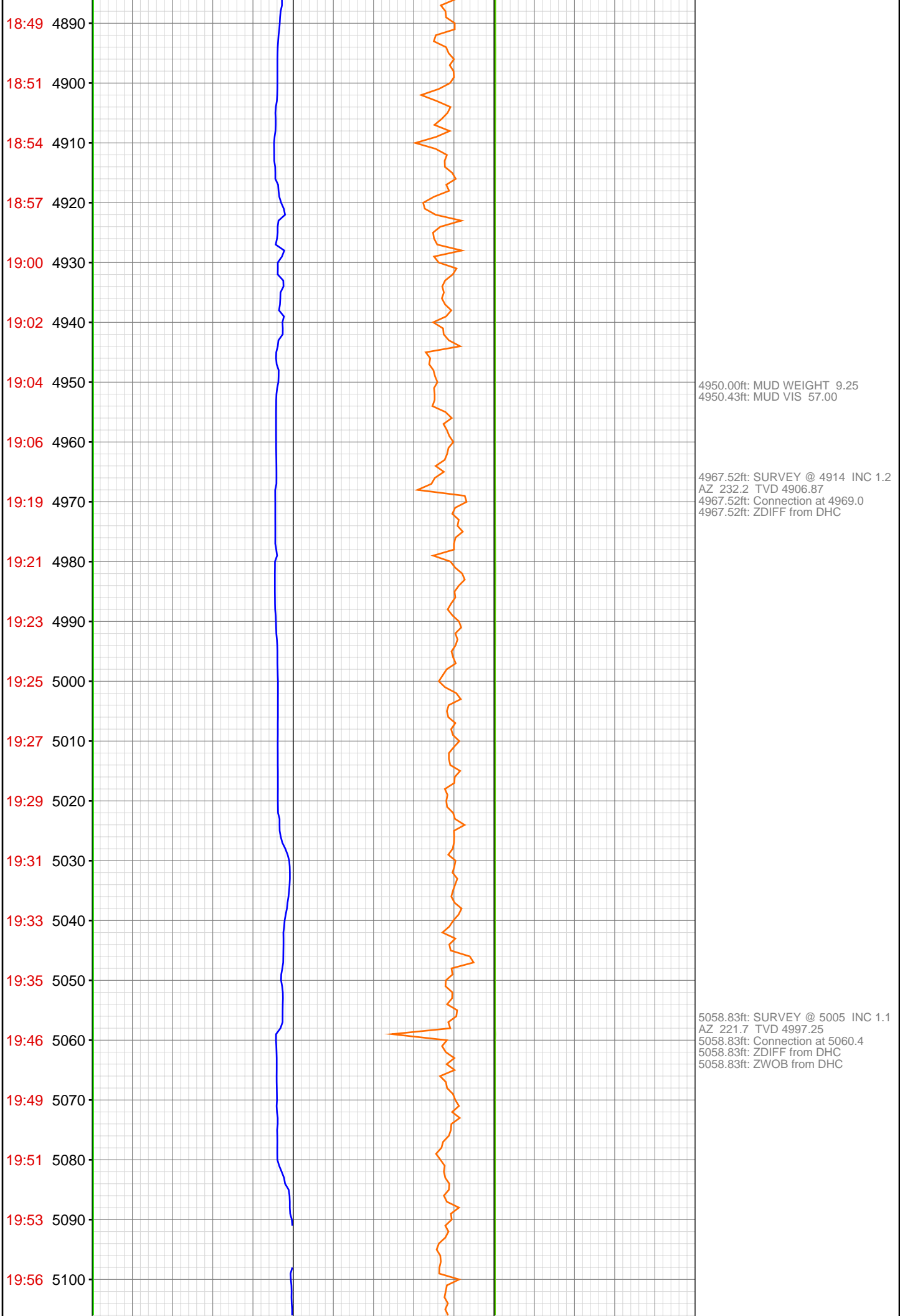
4028.12ft: Connection at 4053.8
SURVEY @ 3998 INC 1.1 AZ 31.3
TVD 3990.94
4028.12ft: ZDiffPressure from
SideKick sk-11-11-1250

4119.42ft: MUD VIS 54.00
4119.42ft: MUD WEIGHT 9.15
4119.42ft: Connection at 4145.3
SURVEY @ 4090 INC .6 AZ 20.5
TVD 4082.93
4119.42ft: ZDiffPressure from
SideKick sk-11-11-1250
4119.42ft: ZWOB from DHC
4120.01ft: IN TALLY: HOLE DEPTH
SET TO 4145.3









19:58 5110
20:00 5120
20:03 5130
20:06 5140
20:08 5150
20:17 5160
20:19 5170
20:21 5180
20:24 5190
20:25 5200
20:27 5210
20:29 5220
20:31 5230
20:34 5240
20:44 5250
20:46 5260
20:48 5270
20:50 5280
20:52 5290
20:53 5300
20:55 5310
20:57 5320

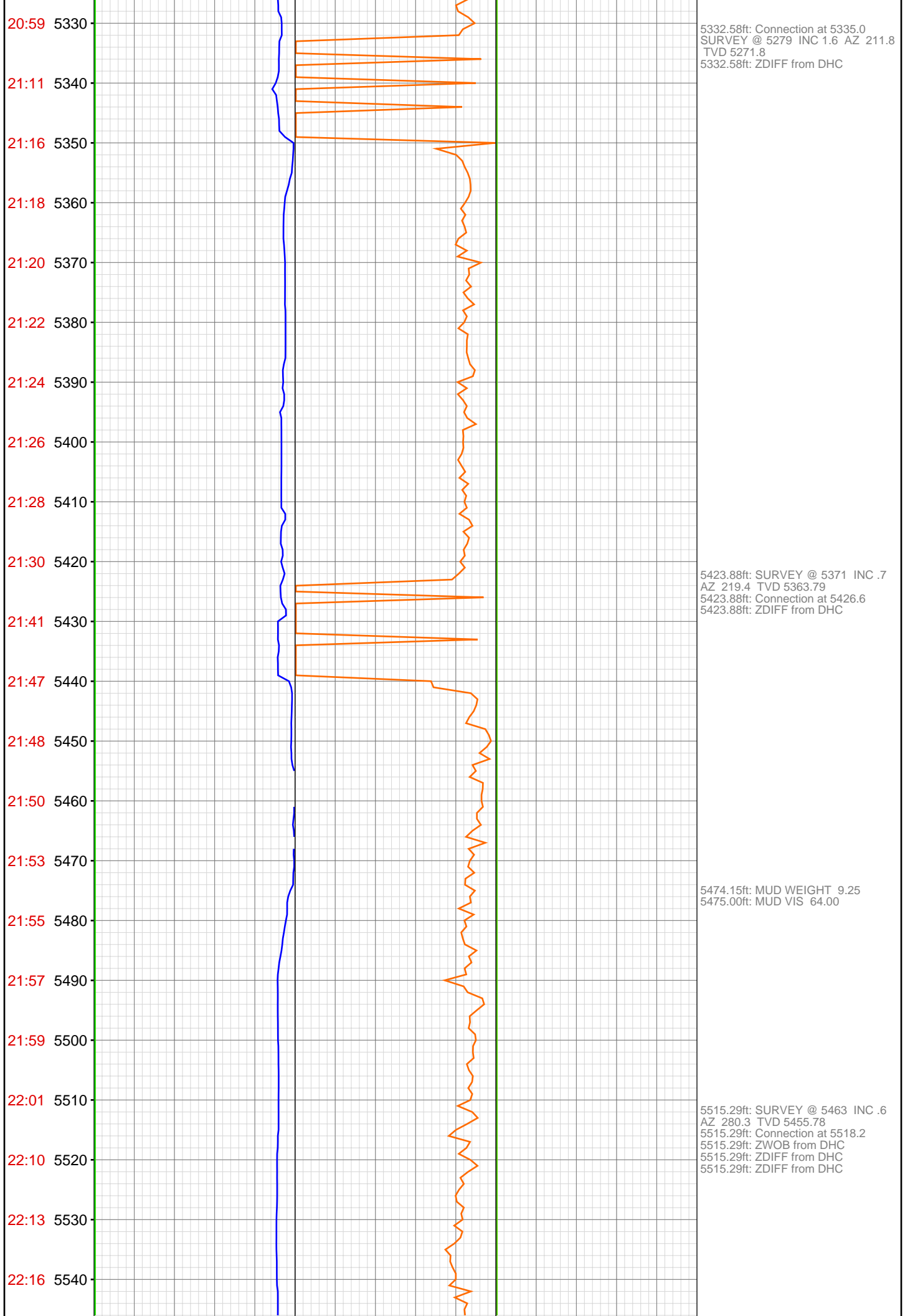


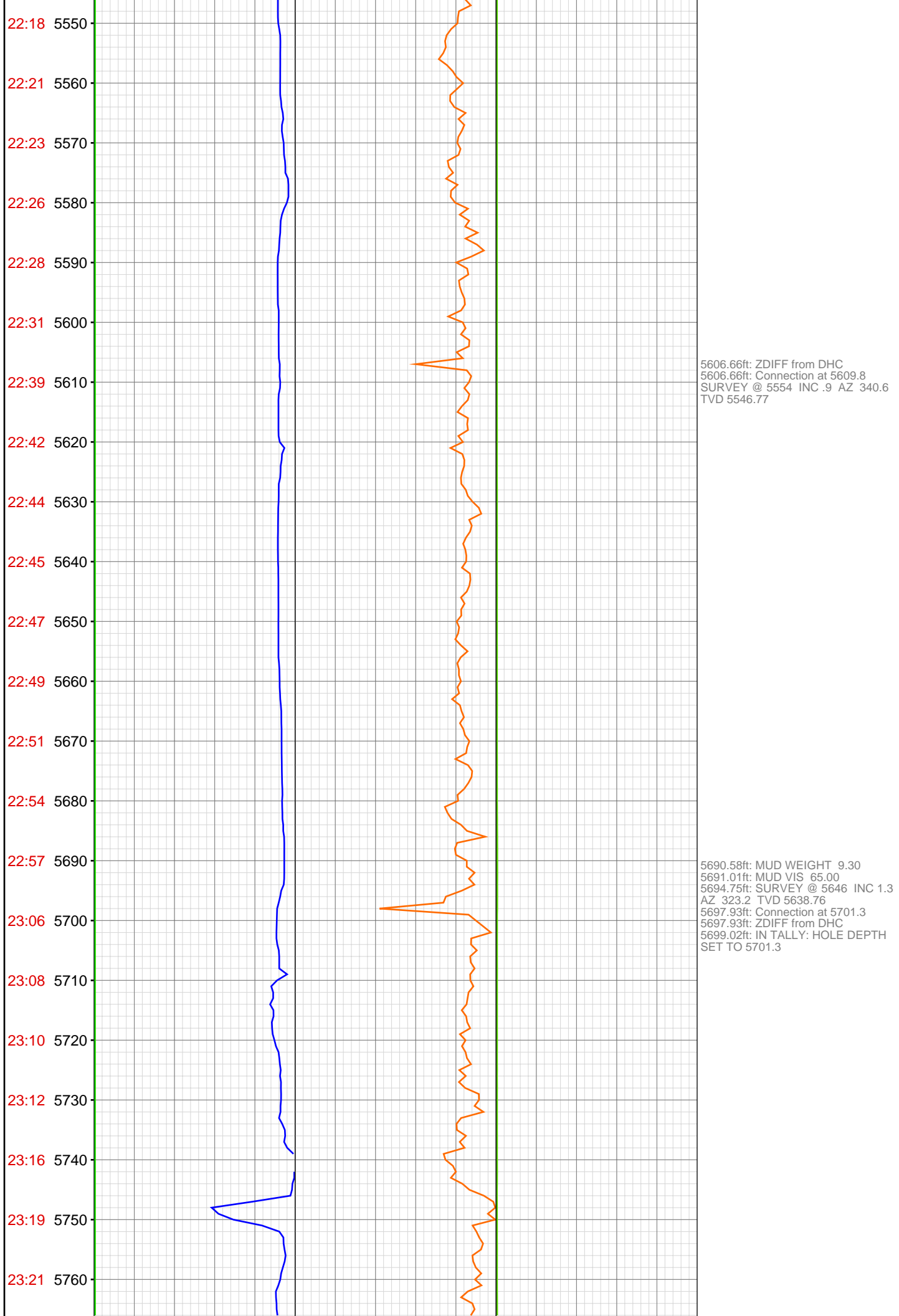
5108.53ft: MUD WEIGHT 9.25
5108.99ft: MUD VIS 66.00

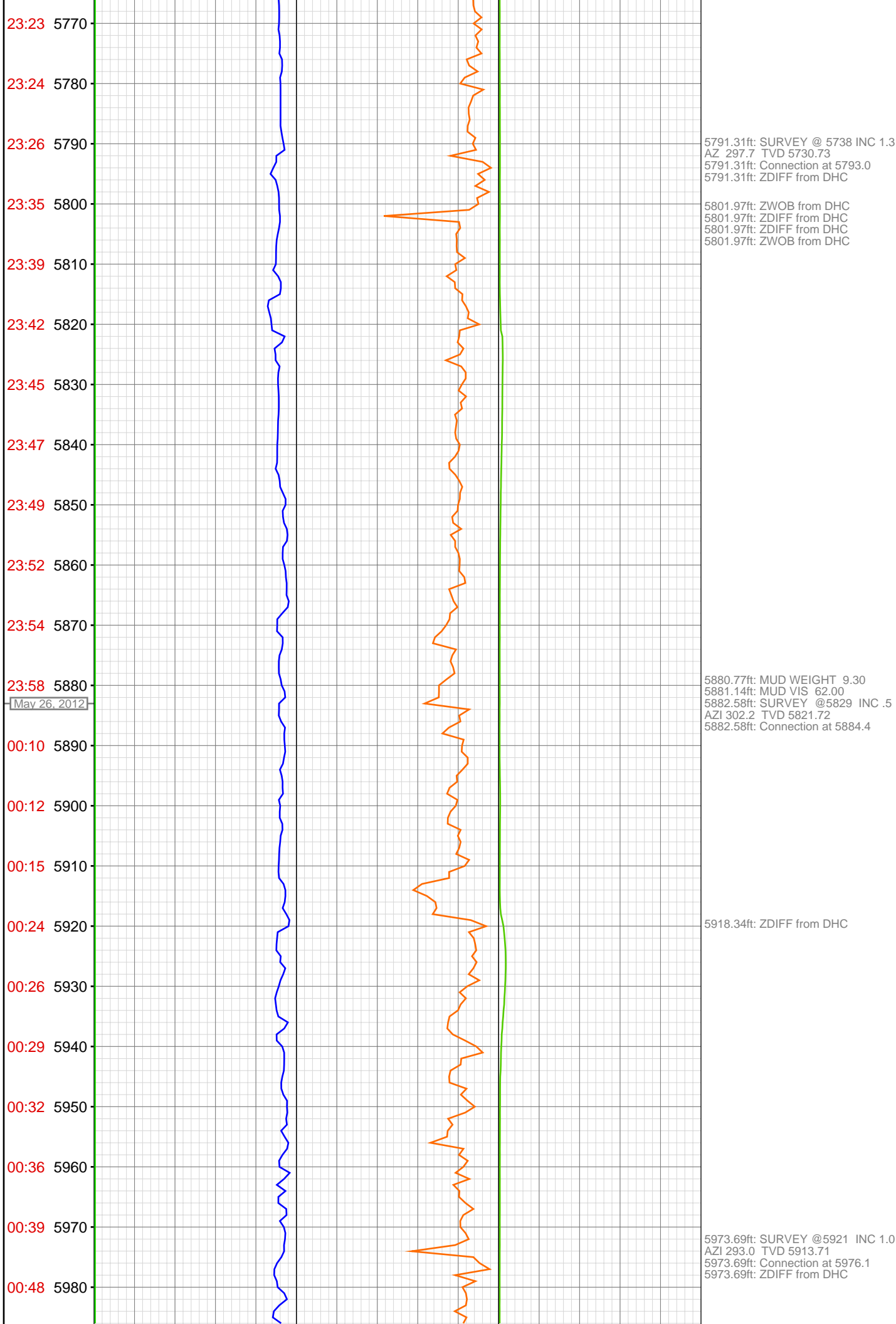
5150.00ft: SURVEY @ 5096 INC .8
AZ 215.4 TVD 5088.84
5150.00ft: ZWOB from DHC
5150.00ft: Connection at 5151.7
5150.00ft: ZDIFF from DHC

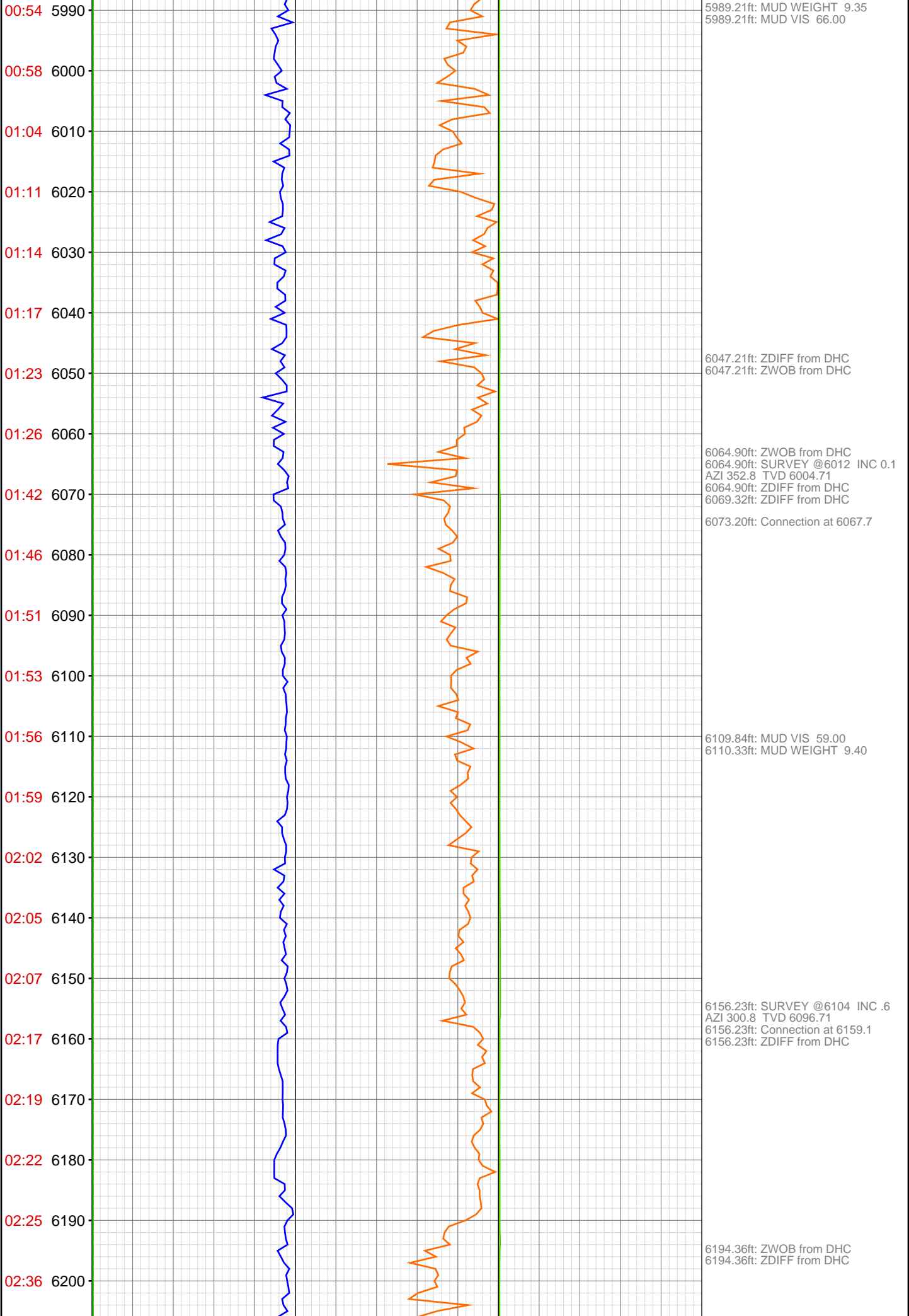
5241.40ft: SURVEY @ 5188 INC .9
AZ 204.2 TVD 5180.83
5241.40ft: Connection at 5243.3
5241.40ft: ZDIFF from DHC

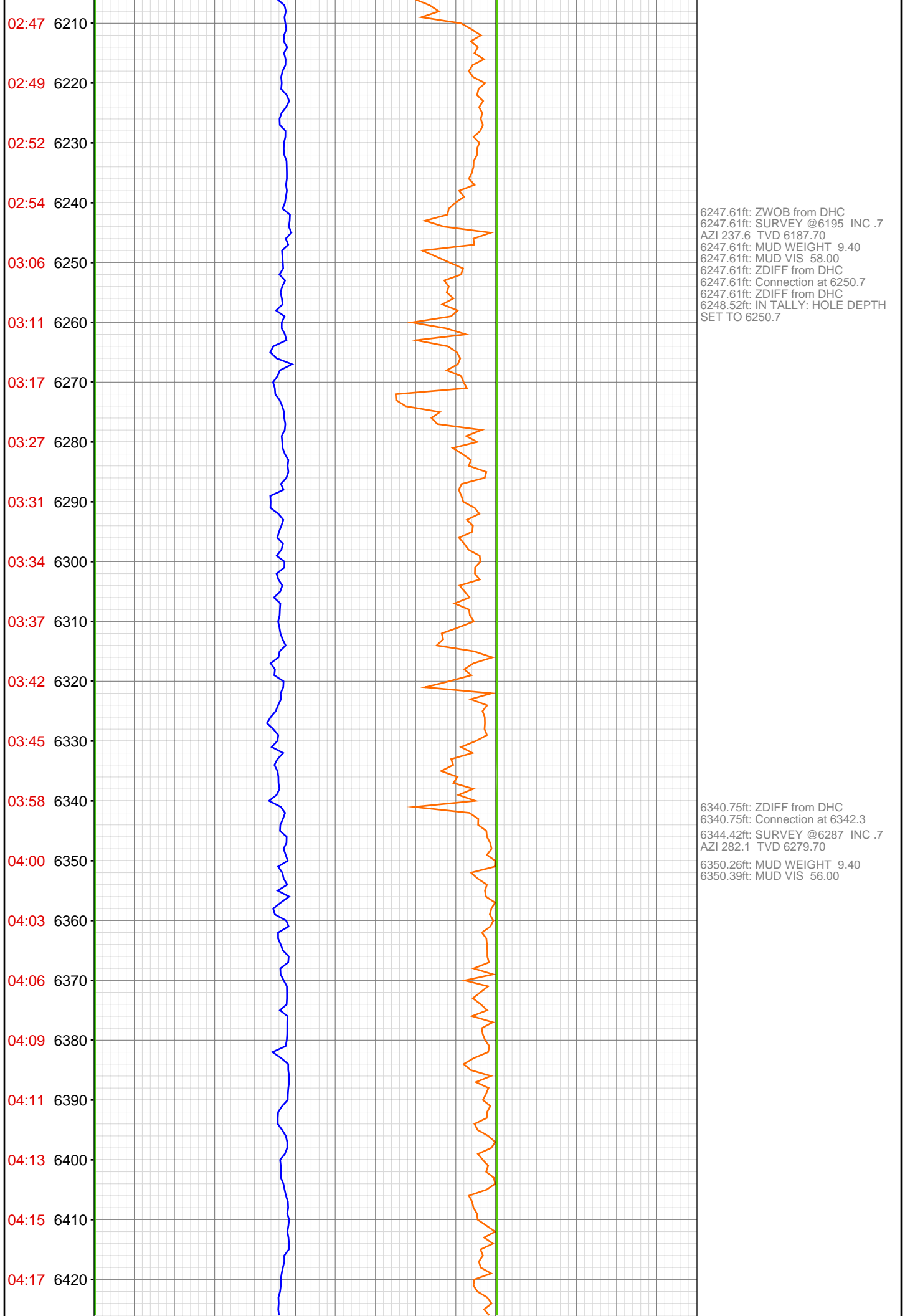
5312.99ft: MUD WEIGHT 9.25
5312.99ft: MUD VIS 64.00

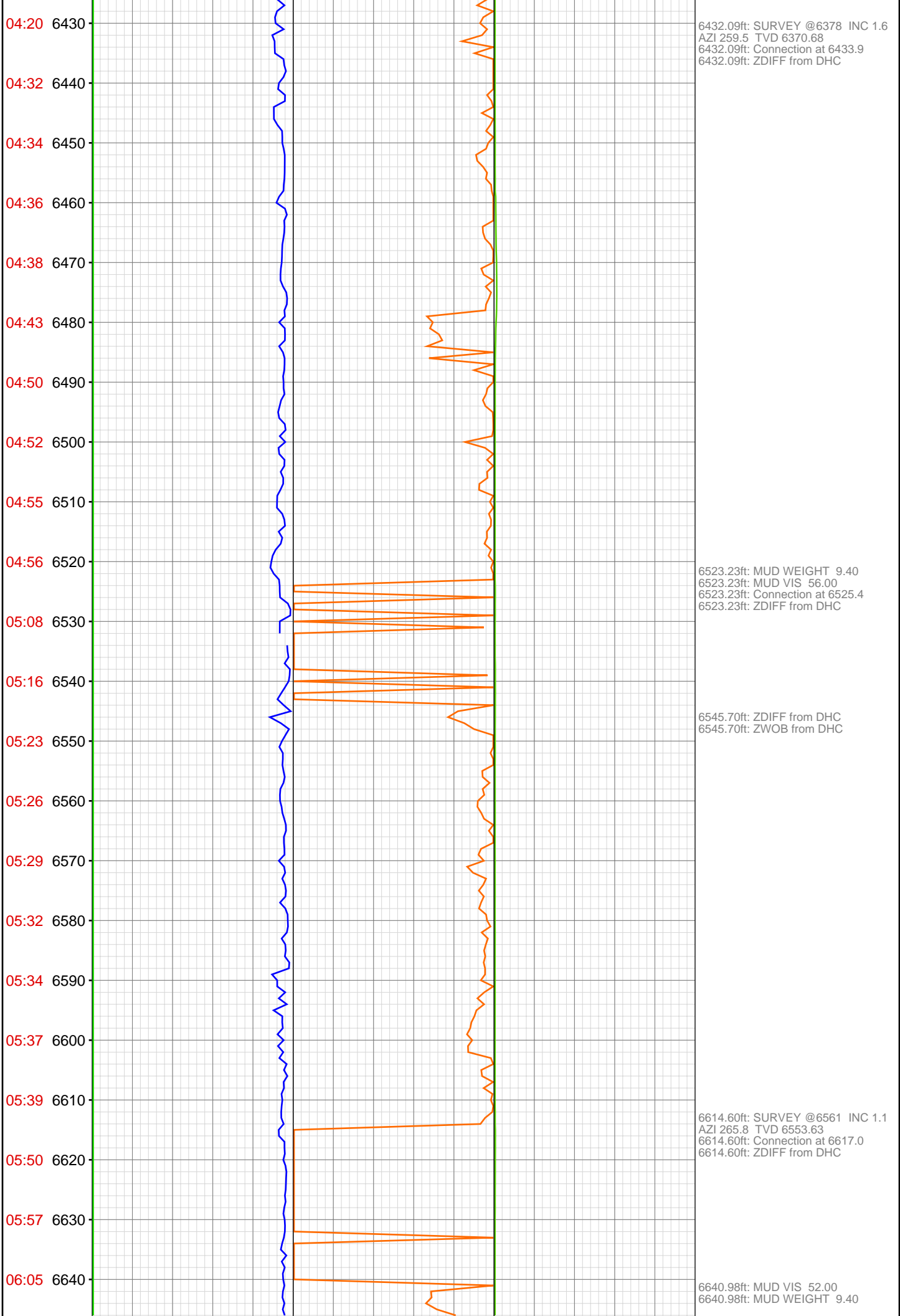


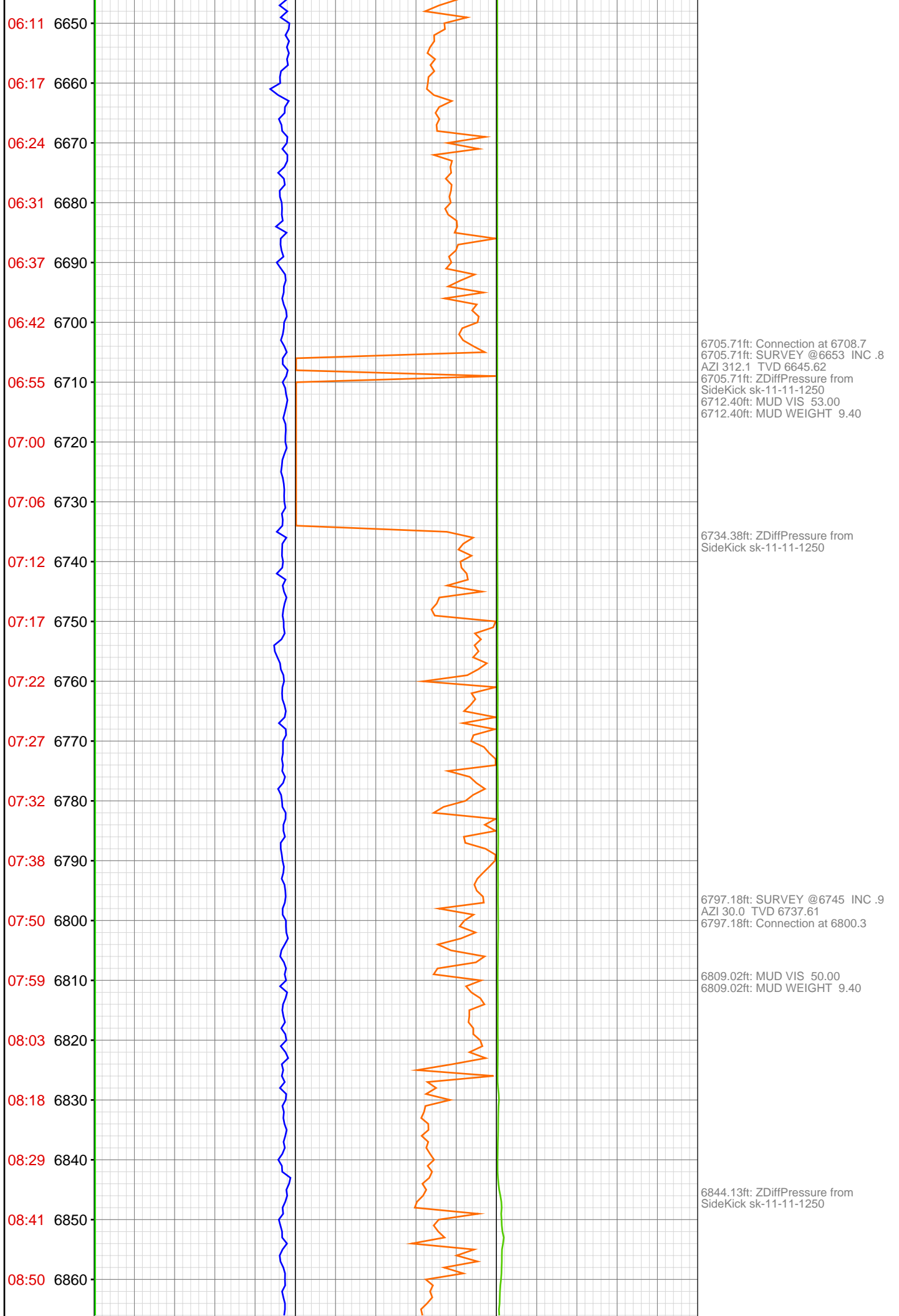


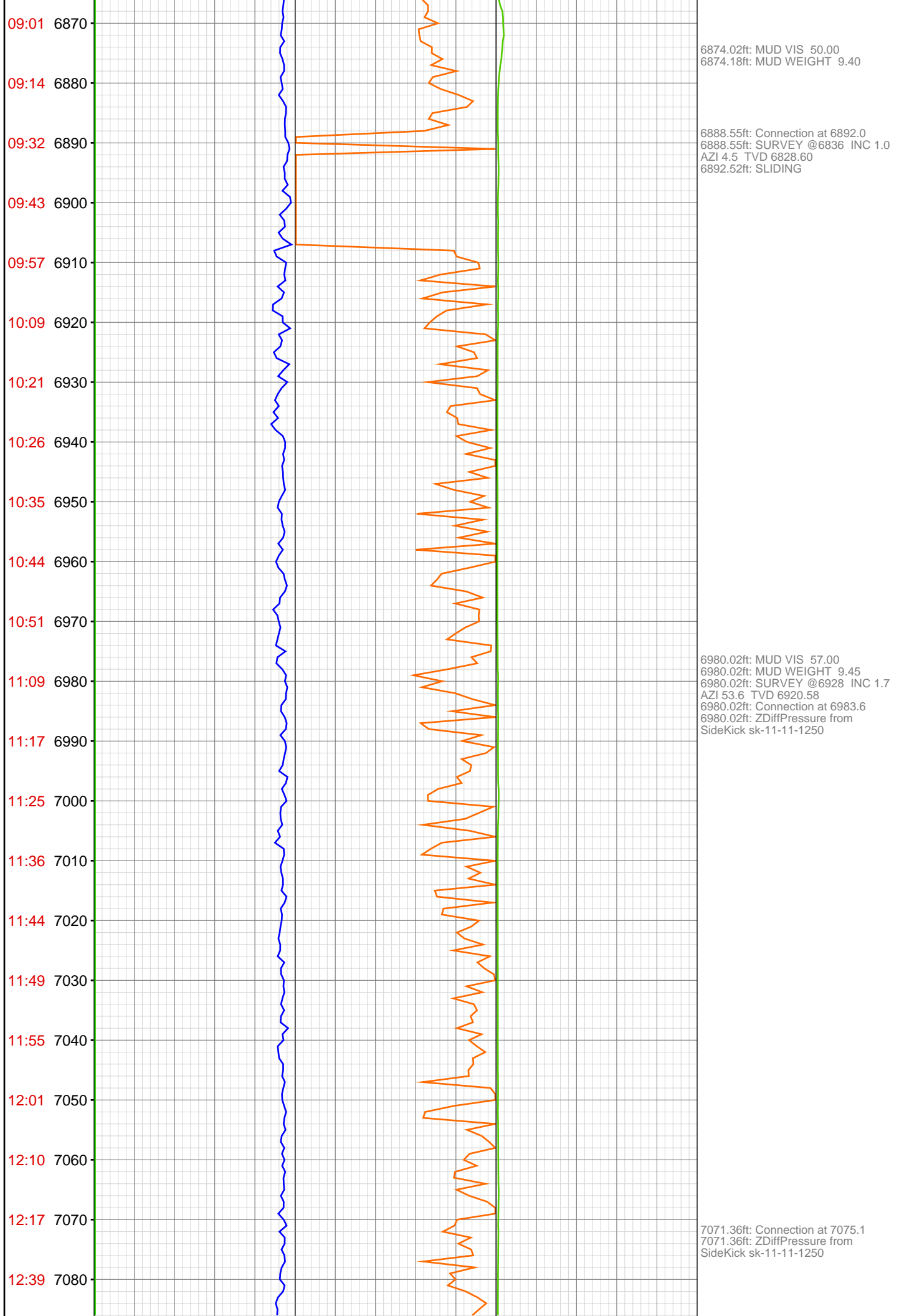


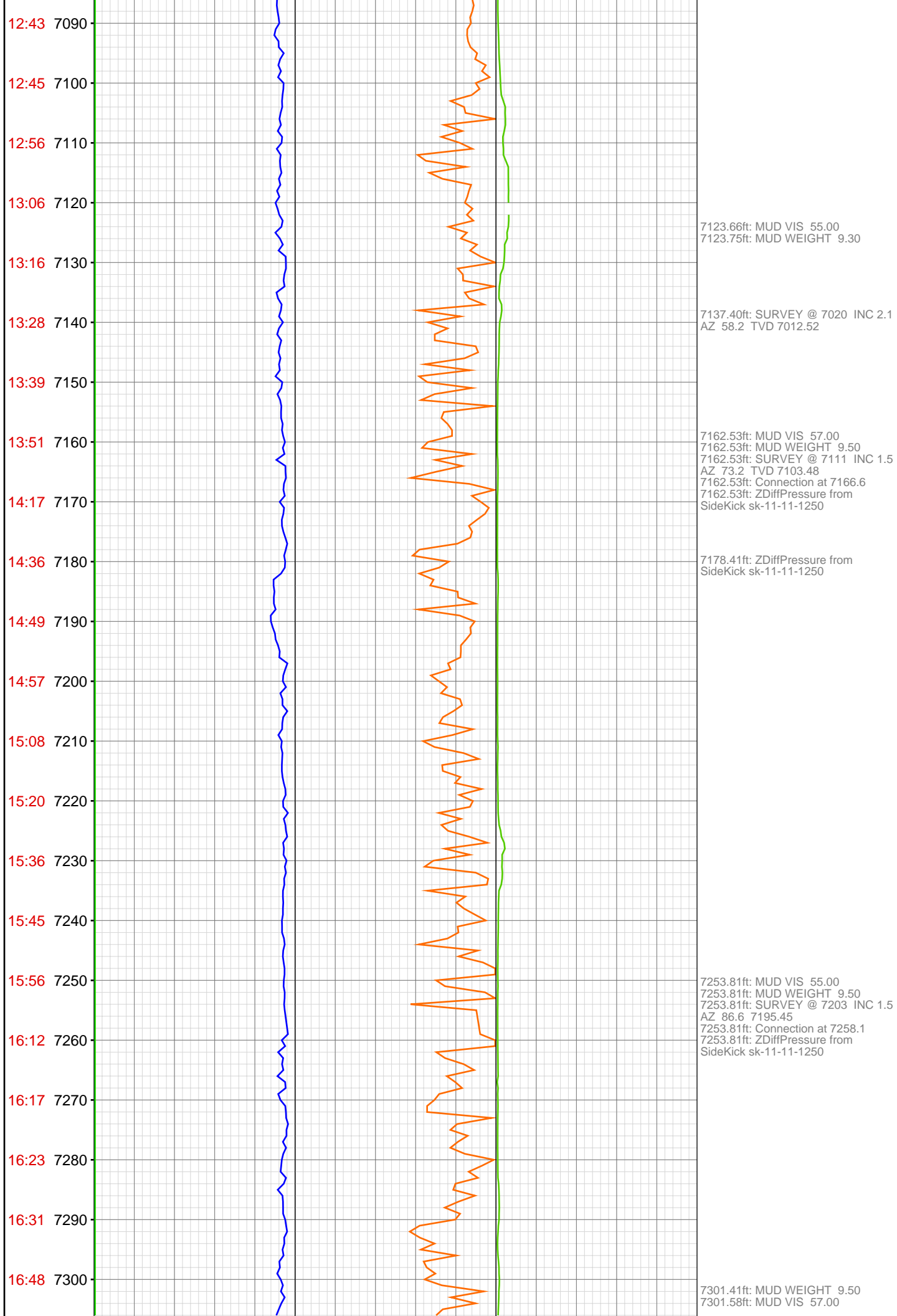


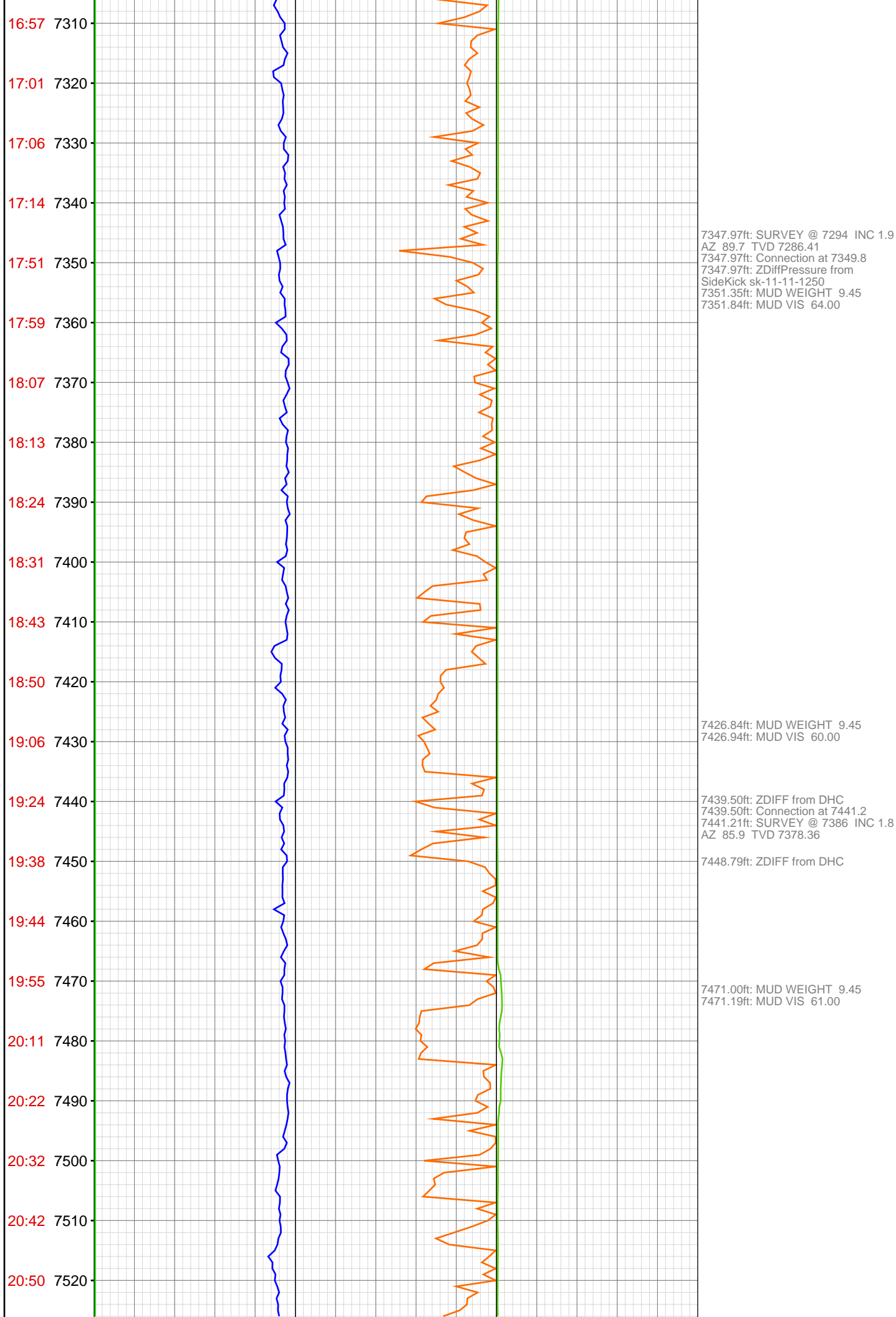


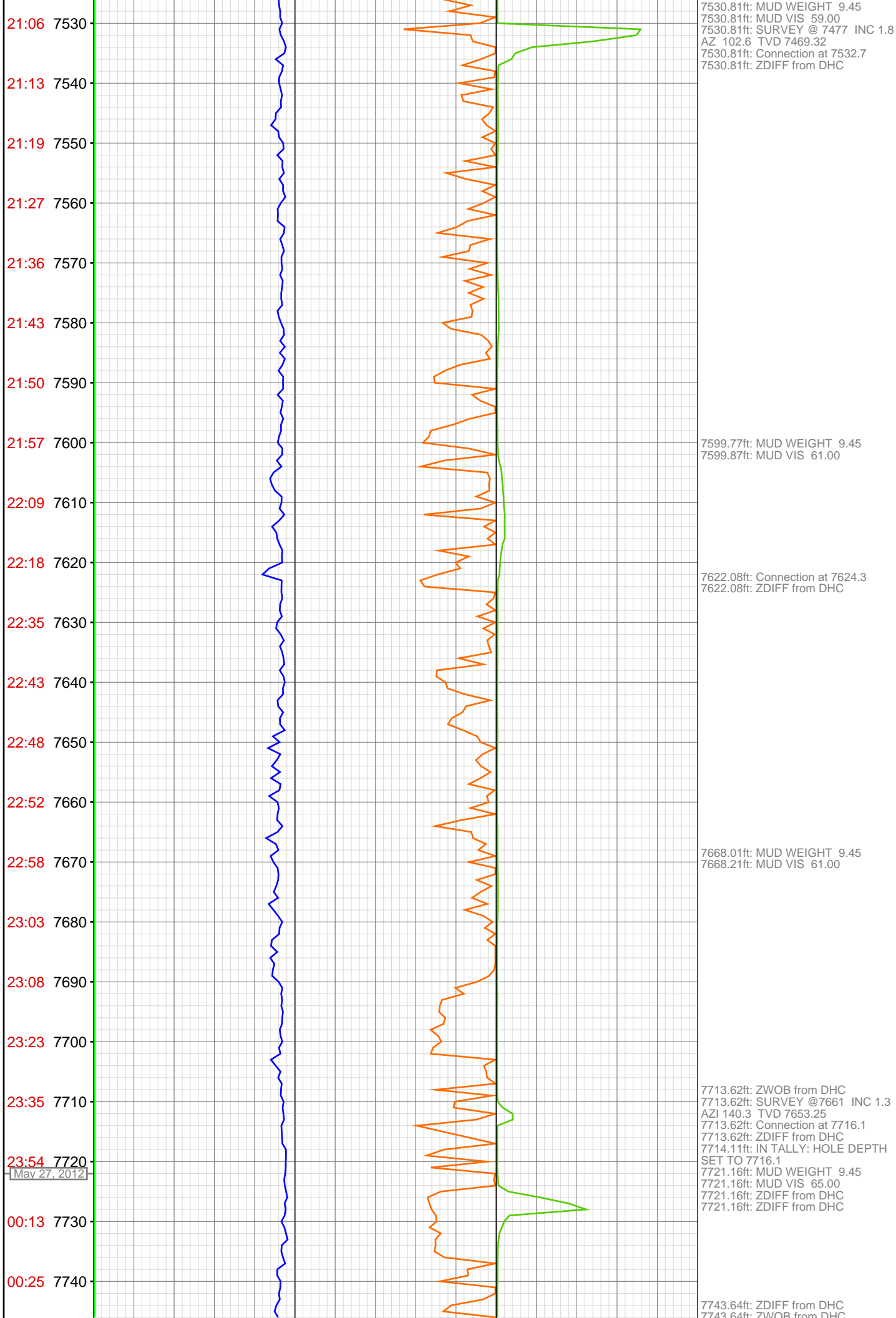


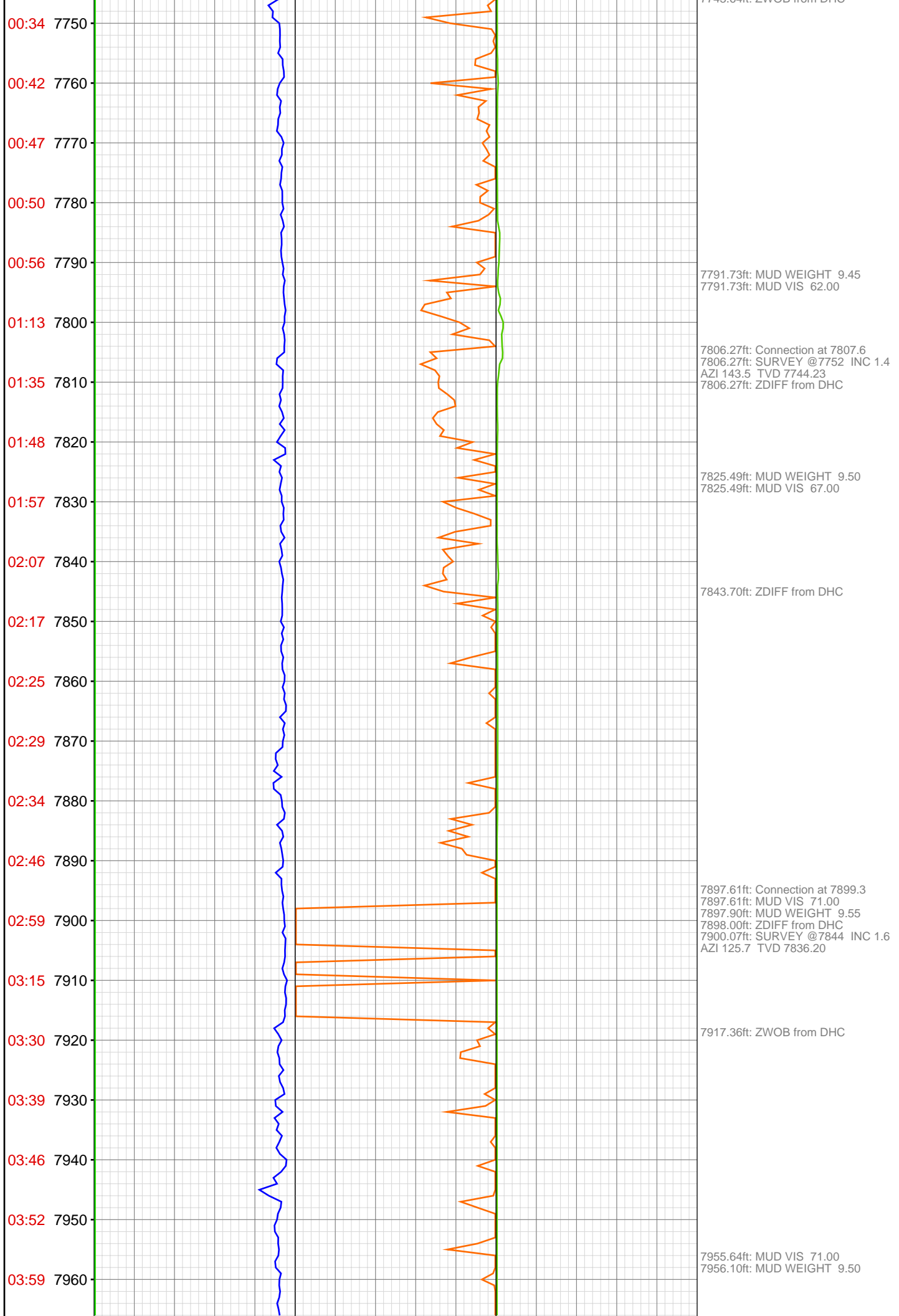


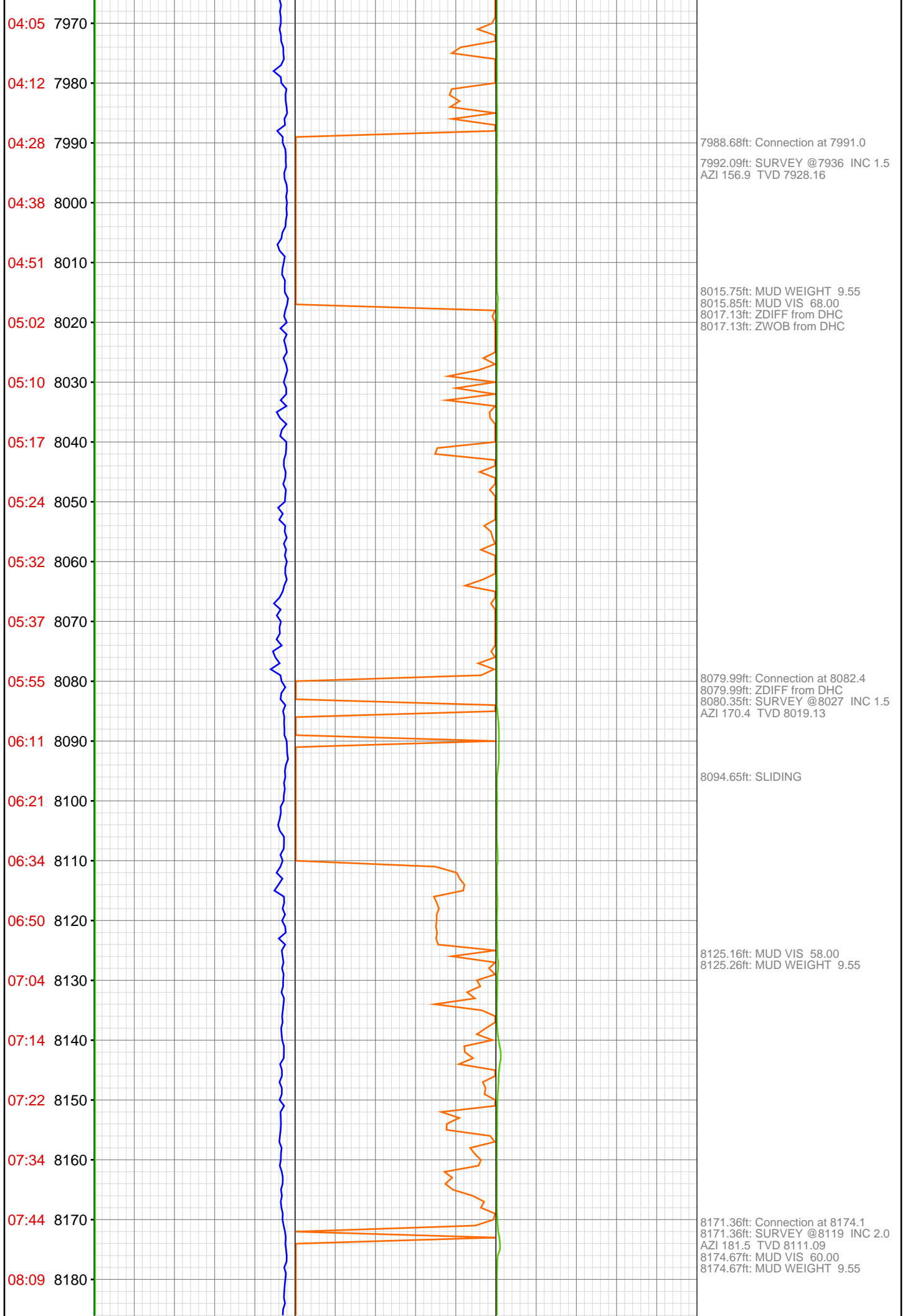


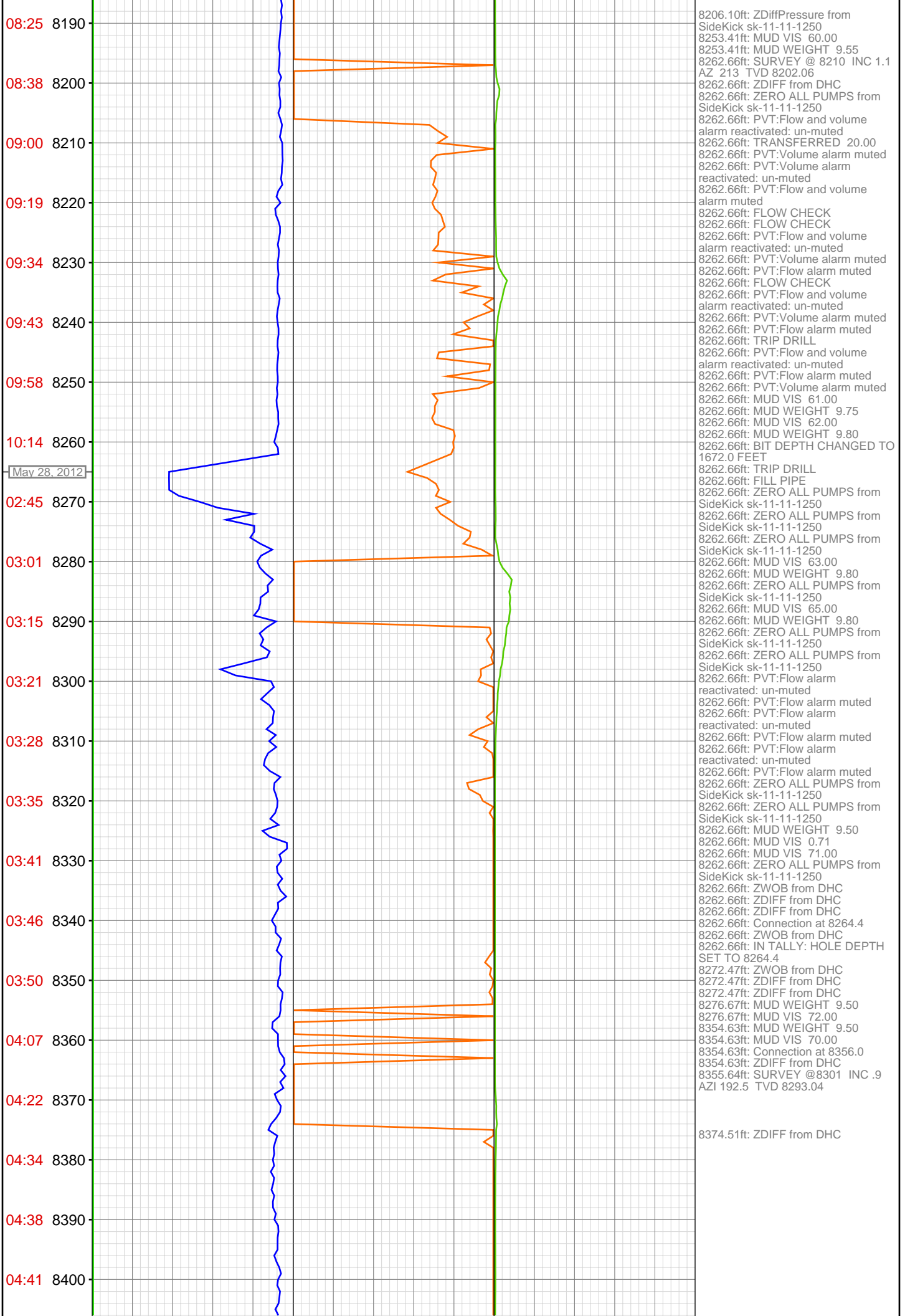


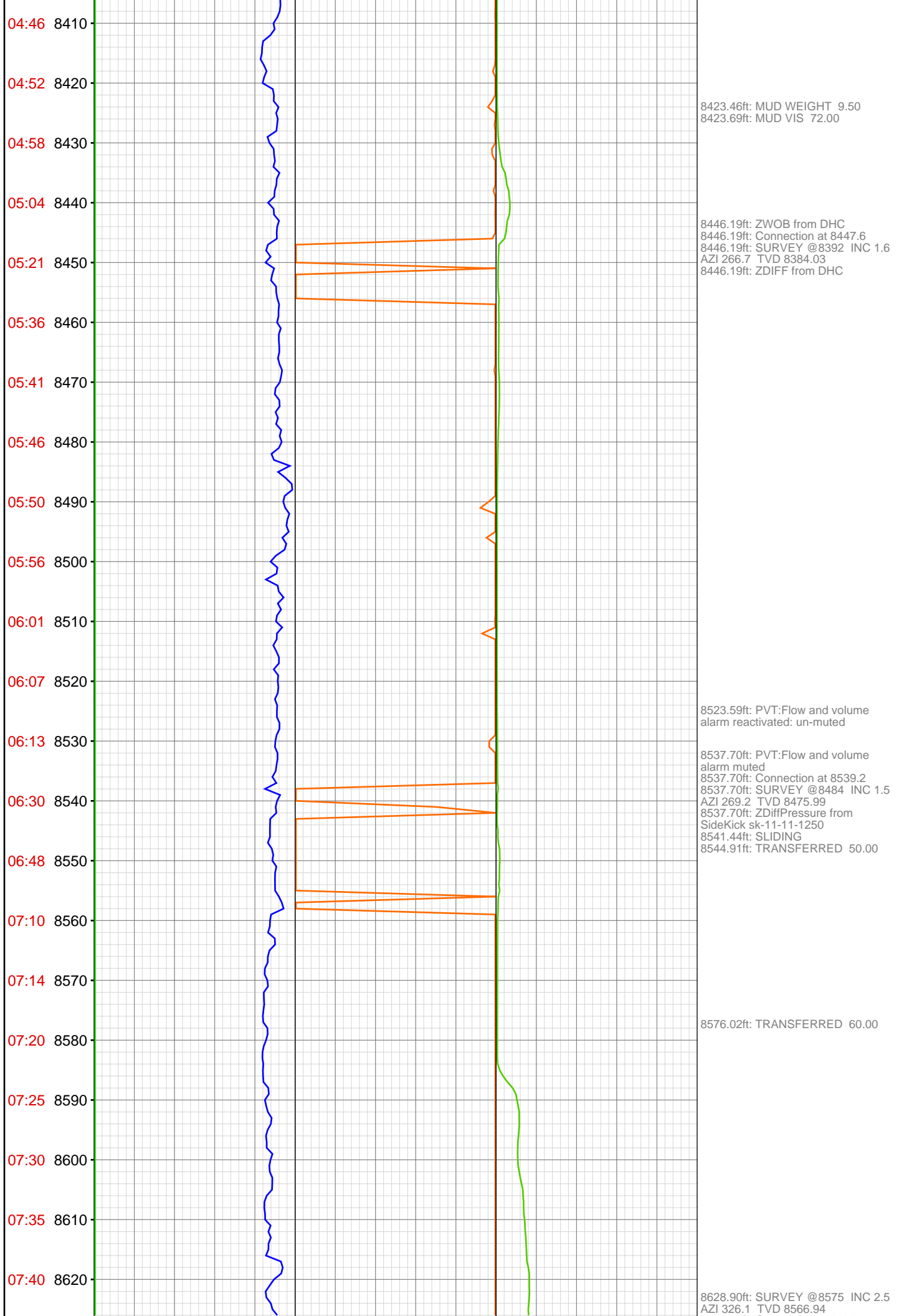


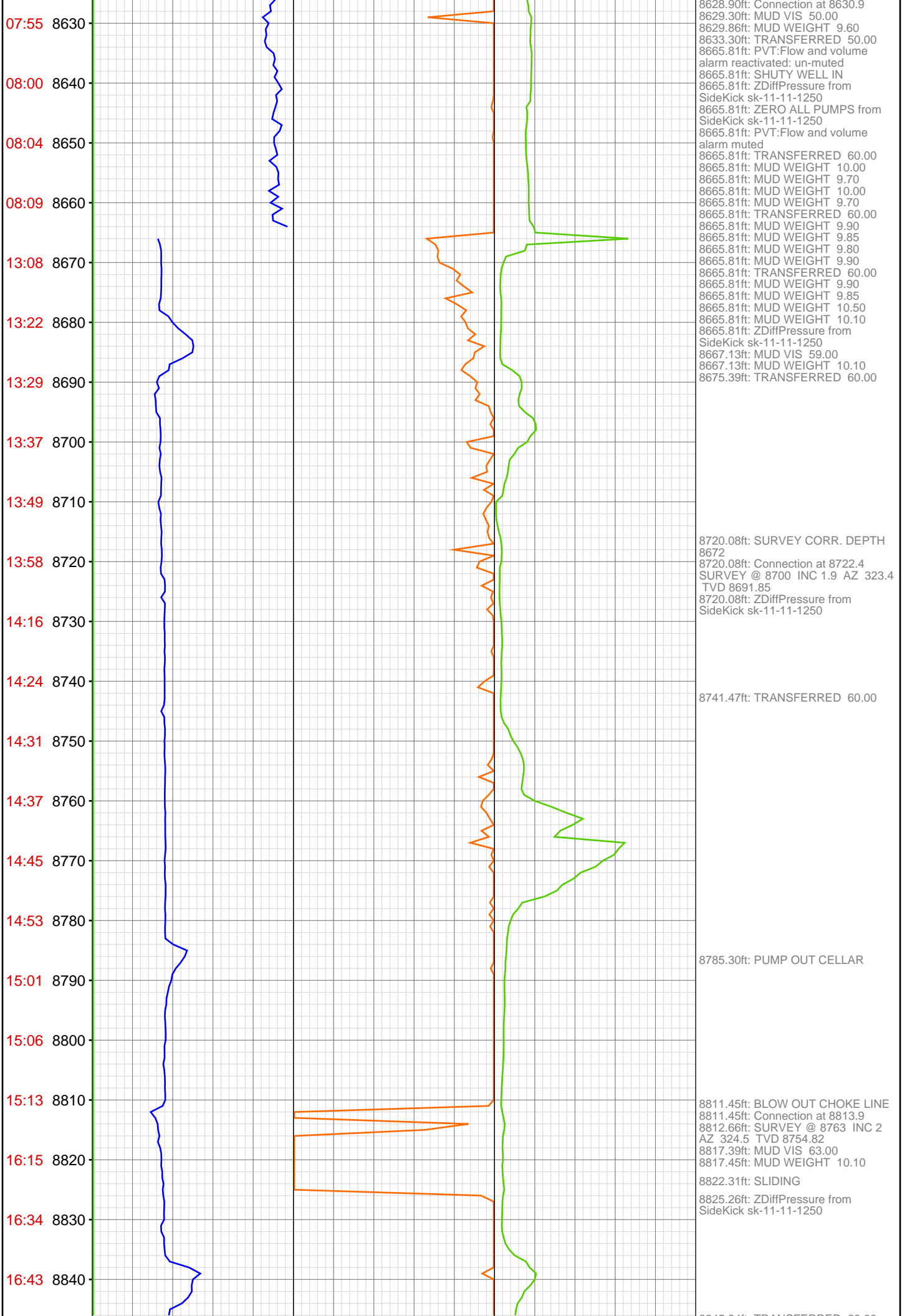


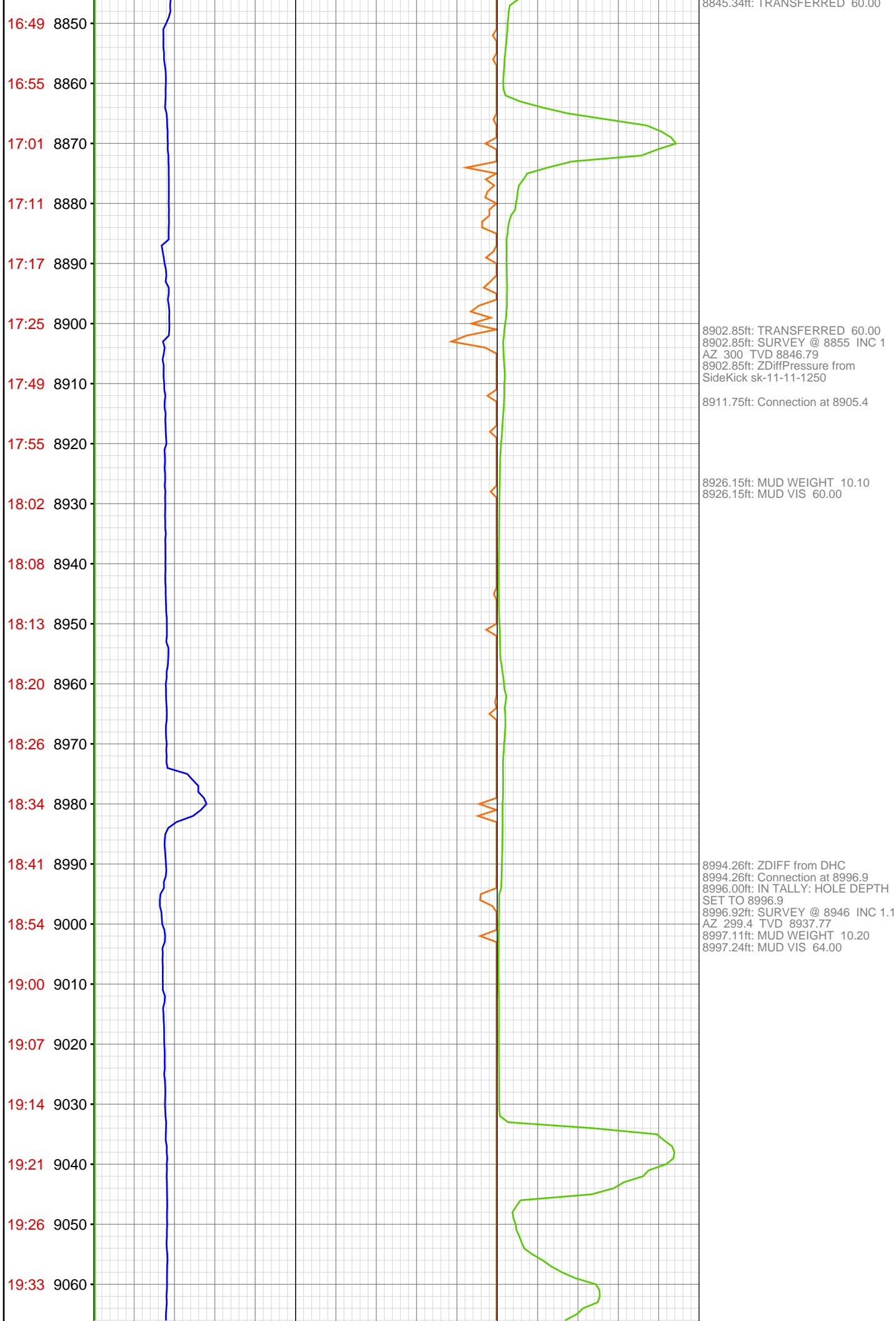


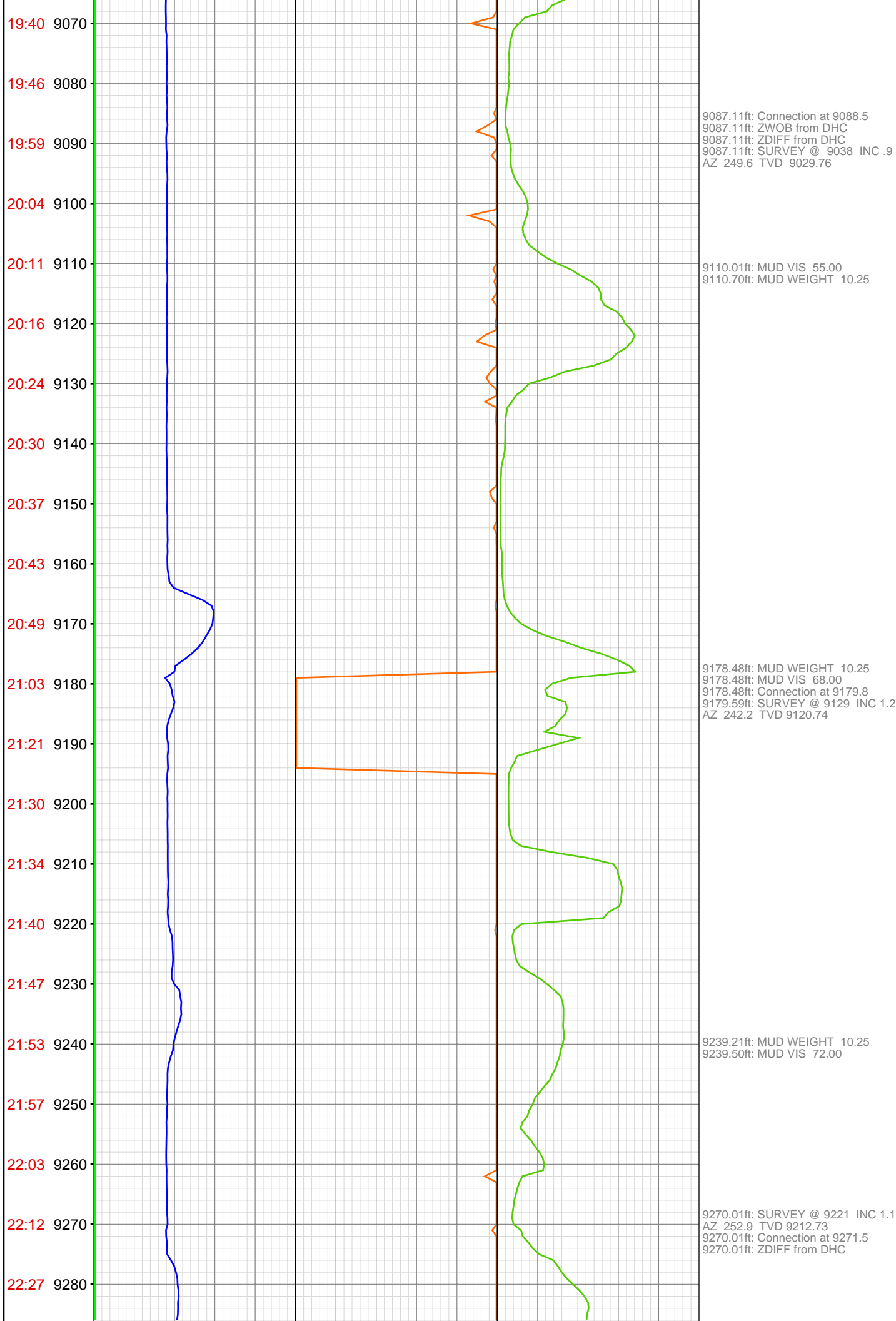


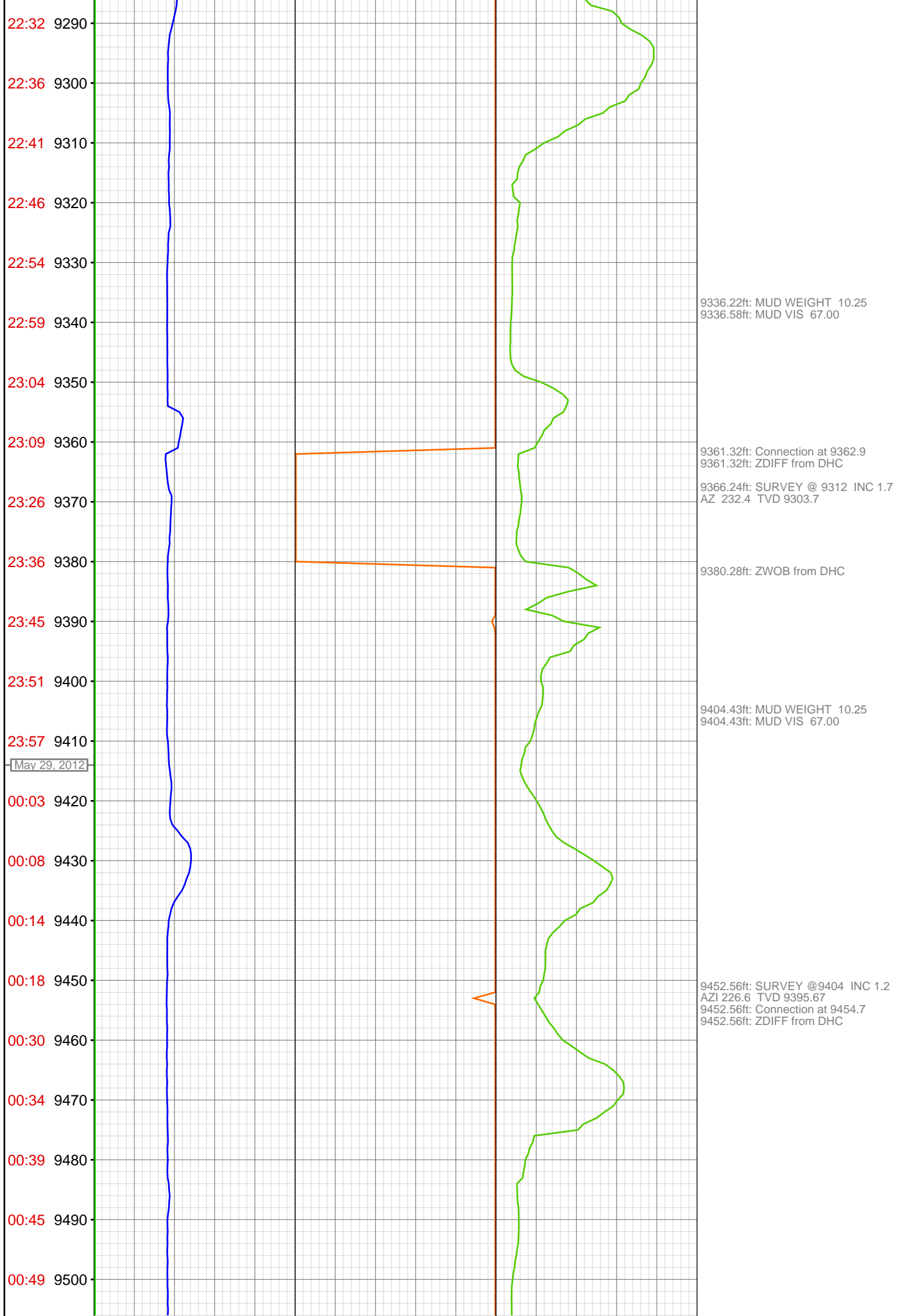


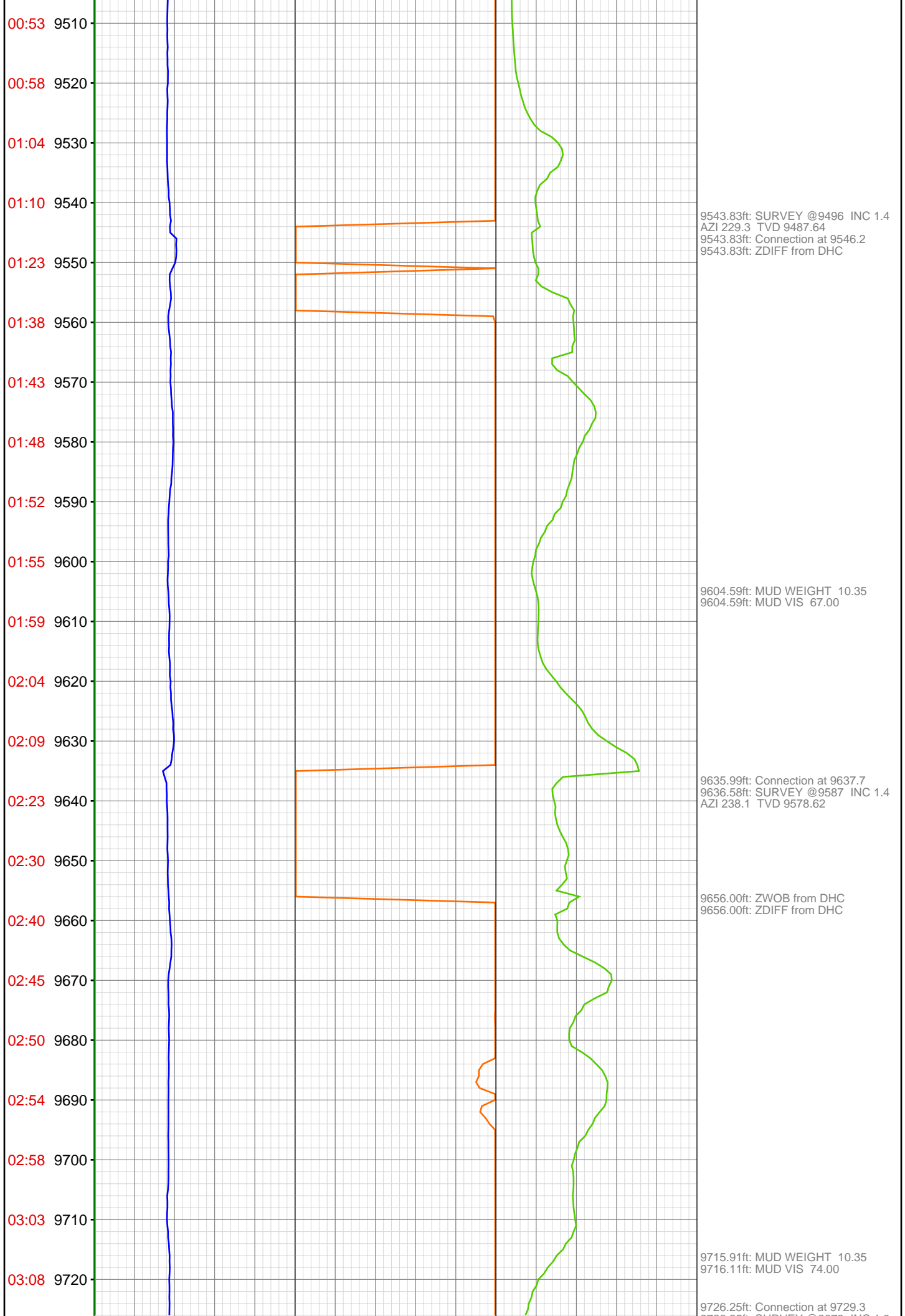


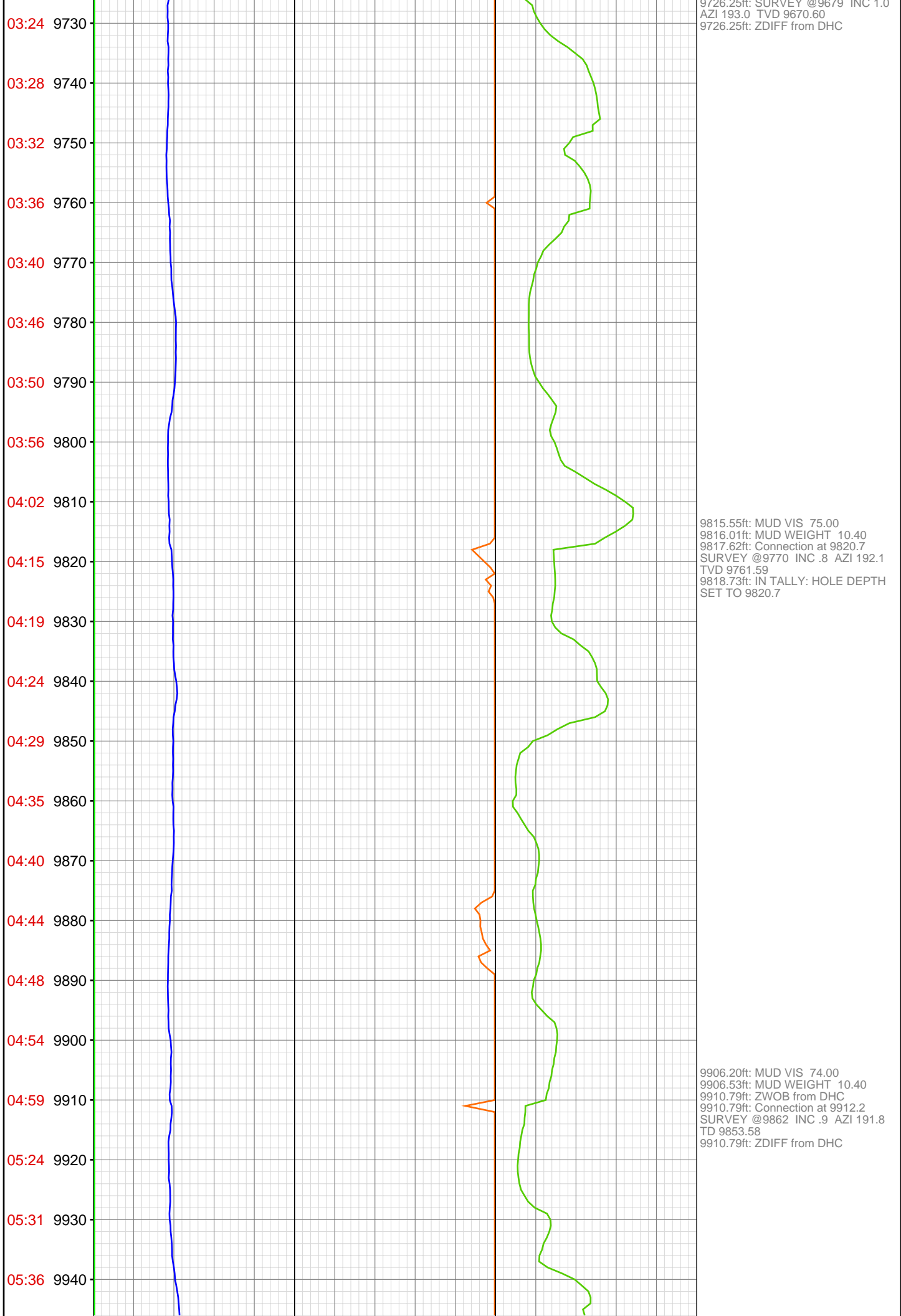


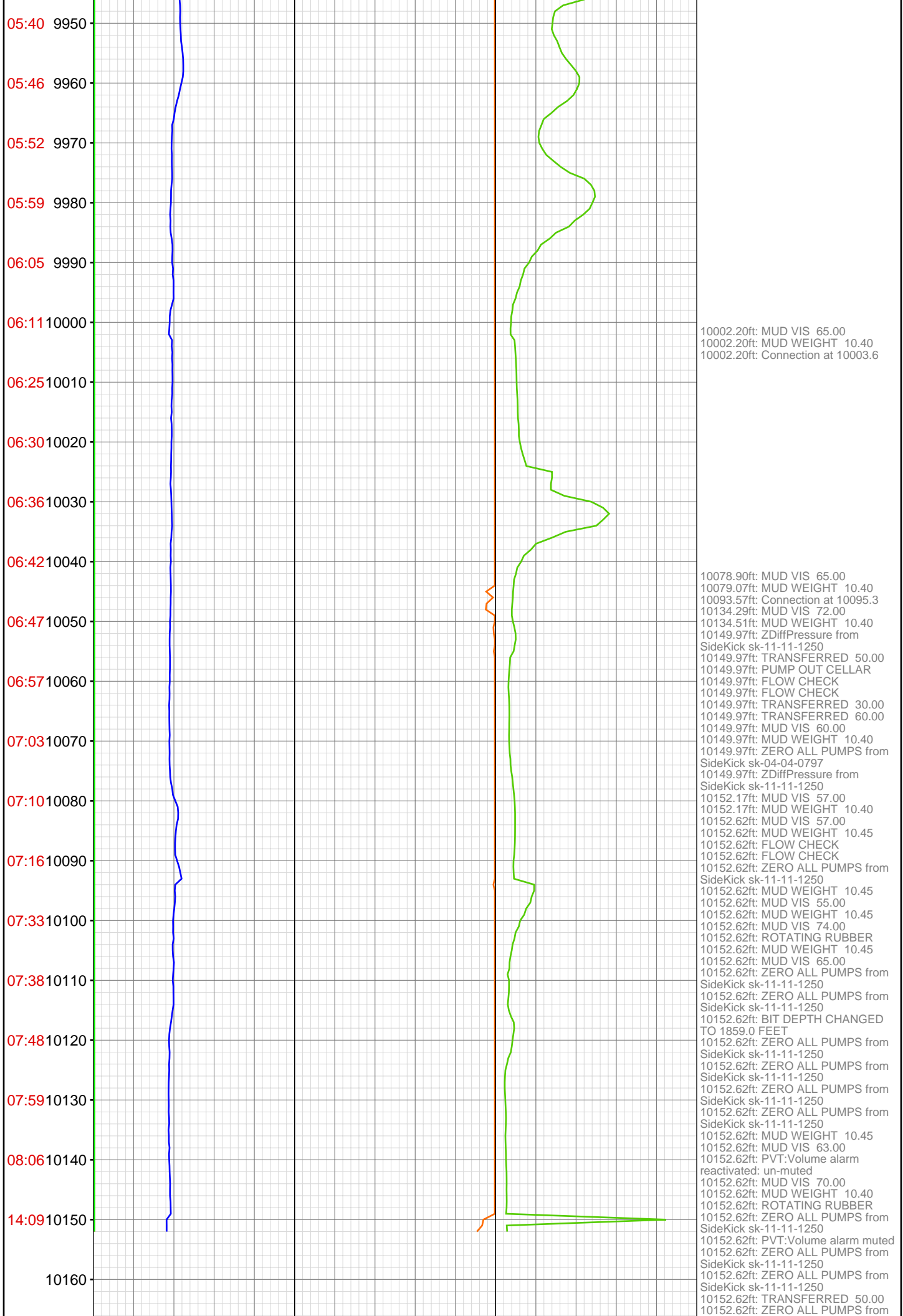












[illegible]