



June 28, 2010

Famuer Rasmussen
Rasmussen Family Farms LLP
8120 County Road 1
Longmont, Colorado, 80504

RE: **Waiver of Rule 318A.a Designated Drilling Window**

<u>WELL NAME:</u>	<u>SURFACE LOCATION</u>	<u>BOTTOM HOLE LOCATION</u>
RASMUSSEN 2-4-28	1962' FNL & 1780' FWL	2575' FNL & 1350' FWL
RASMUSSEN 11-28	1962' FNL & 1770' FWL	510' FNL & 800' FWL
RASMUSSEN 12-28	1962' FNL & 1760' FWL	2137' FNL & 654' FWL

Location: SE/4NW/4 Section 28, T2N, R68W
Weld County, Colorado

Gentlemen:

Encana Oil & Gas (USA) Inc. ("EnCana") has staked six (6) wells from the existing Rasmussen 22-28 well site located in the SE/4NW/4 Section 28, Township 2 North, Range 68 West (see attached survey plats). These wells are being drilled under the rules and regulations of the Colorado Oil and Gas Conservation Commission's ("COGCC") Rule 318A, known as the Greater Wattenberg Area Special Well Location, Spacing and Unit Designation Rule.

This rule states that all boundary infill wells be drilled from the same surface locations as previously designated in Rule 318A.a. Rule 318A.a(1) requires a well location to be within a square with sides four hundred (400) feet in length, the center of which is the center of any governmental quarter-quarter section.

The Rasmussen 2-4-28, 11-28, 12-28 wells are staked at a location 6', 16', and 26' west of the defined 400' window. EnCana has staked the wells with your consent and approval and respectfully requests your consent to an exception location for the three (3) Rasmussen wells by waiver of the COGCC Rule 318A.a (1).


If this meets with your approval, please sign and date both originals of this letter, keeping one for your files and returning one to the undersigned.

Encana Oil & Gas (USA) Inc.
370 17th Street, Suite 1700
Denver, Colorado USA 80202
t 303.623.2300
www.encana.com

Thank you for your time and consideration in this matter. If you have any questions or comments, please call me at (303) 330-8903.

Very truly yours,

ENCANA OIL & GAS (USA) INC.



Doug Pearlman, RPL
Land Negotiator


THE UNDERSIGNED SURFACE OWNER HEREBY WAIVES RULE 318A.a (1) AS IT APPLIES TO THE SURFACE LOCATION OF THE FOLLOWING THREE (3) RASMUSSEN WELLS REFERRED TO AS:


<u>WELL NAME:</u>	<u>SURFACE LOCATION</u>	<u>BOTTOM HOLE LOCATION</u>
RASMUSSEN 2-4-28	1962' FNL & 1780' FWL	2575' FNL & 1350' FWL
RASMUSSEN 11-28	1962' FNL & 1770' FWL	510' FNL & 800' FWL
RASMUSSEN 12-28	1962' FNL & 1760' FWL	2137' FNL & 654' FWL

AND APPROVES THE SURFACE LOCATION OF SAID WELLS AS DESCRIBED ABOVE WHICH ARE LOCATED OUTSIDE OF THE DESIGNATED DRILLING WINDOW IN THE NW/4 OF SECTION 28, TOWNSHIP 2 NORTH, RANGE 68 WEST, WELD COUNTY, COLORADO.

OWNER: Famuer Rasmussen, Rasmussen
Family Farms LLP

By: 
Famuer Rasmussen

By: 
Leonard Rasmussen, as authorized
representative for Rasmussen Family Farms
LLP

By: 
Charles Rasmussen, as authorized
representative for Rasmussen Family Farms
LLP