



## Surface Location Exception Waiver (Rule 318A.a.)

Carrizo Oil & Gas, Inc. as Operator of the following wells:

Township 7 North, Range 62 West, 6<sup>th</sup> P.M., Section 3

**Sievers 1-3-7-62:** 251' FSL & 1308' FEL (Surface Location)

**Sievers 2-3-7-62:** 251' FSL & 1323' FEL (Surface Location)

**Sievers 3-3-7-62:** 251' FSL & 1338' FEL (Surface Location)

**Sievers 4-3-7-62:** 251' FSL & 1353' FEL (Surface Location)


Hereby requests a surface location exception waiver from Gary J. Sievers, James E. Sievers and William J. Sievers Surface owner(s).


### 318A.a.


Colorado Oil and Gas Conservation Commission Rule 318A.a. designates five "drilling windows" per quarter section of land in the Greater Wattenberg Area (GWA) – 400' x 400' boxes in the center of each quarter/quarter section, and an 800' x 800' box in the center of the quarter section.

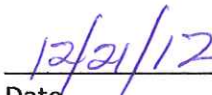
As the surface owner(s), I understand that the above captioned well location(s) fall outside of those drilling areas and consent to those location(s) as planned. I hereby waive any requirements to comply with the COGCC Rule 318.A.a. for the above captioned well(s).


Surface Owner(s):


  
\_\_\_\_\_  
Gary J. Sievers

  
\_\_\_\_\_  
Date

  
\_\_\_\_\_  
William J. Sievers

  
\_\_\_\_\_  
Date

  
\_\_\_\_\_  
James E. Sievers

  
\_\_\_\_\_  
Date