J-W WIRELINE COMPANY

GAMMA RAY - C.C.L.
CEMENT BOND - V.D.L.

Company EAST CHEYENNE GAS STORAGE LLC
Well ECGS#6-18 WPDO11-2
Field PEETZ WEST
County LOGAN
State COLORADO

Company EAST CHEYENNE GAS STORAGE LLC

Well ECGS#6-18 WPDO11-2

Field PEETZ WEST

County LOGAN State COLORADO

Location: API # : 05-075-09406

2372'FSL & 1539' FEL NE SE

SEC 6 TWP 11N RGE 52W

Other Services

Permanent Datum	G.L.	Elevation	4550
Log Measured From	K.B.		
Drilling Measured From	K.B.		

Elevation
K.B. 4564
D.F. 4563
G.L. 4550

Date	OCTOBER-15-2012		
Run Number	ONE		
Depth Driller	5260		
Depth Logger	5211		
Bottom Logged Interval	5108		
Top Log Interval	3600		
Open Hole Size			
Type Fluid	WATER		
Density / Viscosity			
Max. Recorded Temp.	158		
Estimated Cement Top			
Time Well Ready			
Time Logger on Bottom			
Equipment Number	2337		
Location	STERLING		
Recorded By	GARDNER		
Witnessed By	GARY OLHMAN		

Borehole Record				Tubing Record			
Run Number	Bit	From	To	Size	Weight	From	To

Casing Record	Size	Wgt/Ft	Top	Bottom
Surface String				
Prot. String				
Production String	7			
Liner				

<<< Fold Here >>>

All interpretations are opinions based on inferences from electrical or other measurements and we cannot and do not guarantee the accuracy or correctness of any interpretation, and we shall not, except in the case of gross or willful negligence on our part, be liable or responsible for any loss, costs, damages, or expenses incurred or sustained by anyone resulting from any interpretation made by any of our officers, agents or employees. These interpretations are also subject to our general terms and conditions set out in our current Price Schedule.

Comments

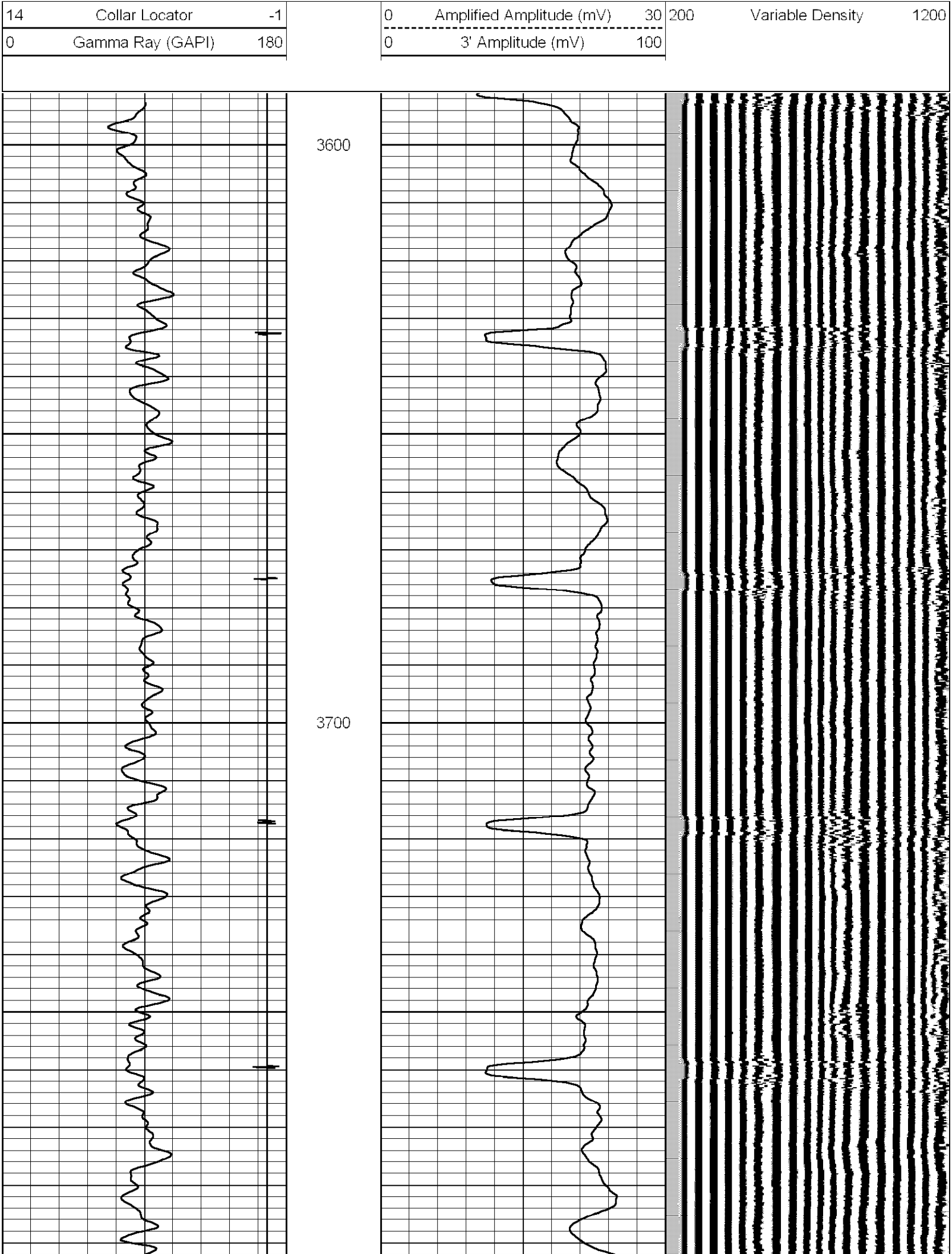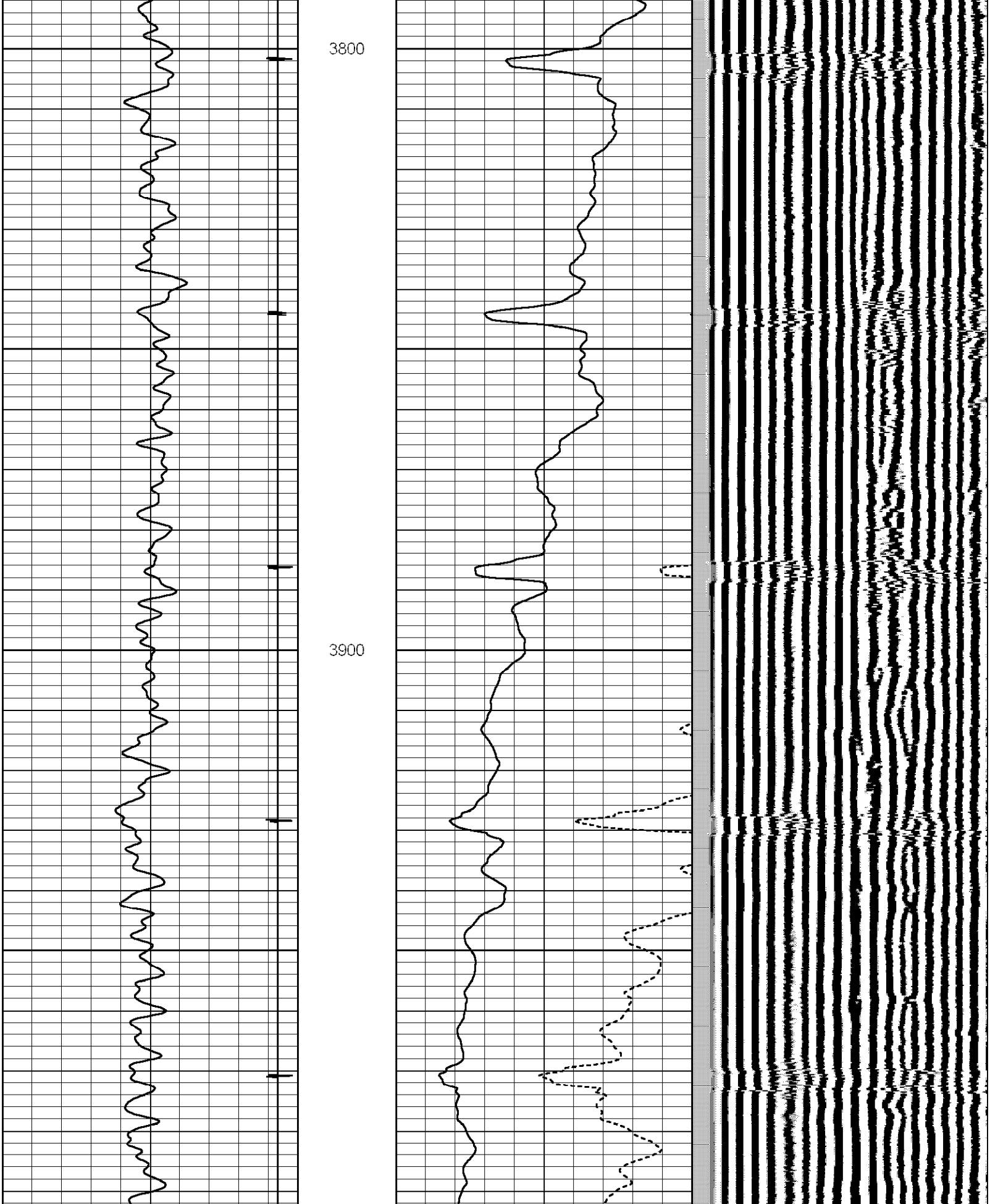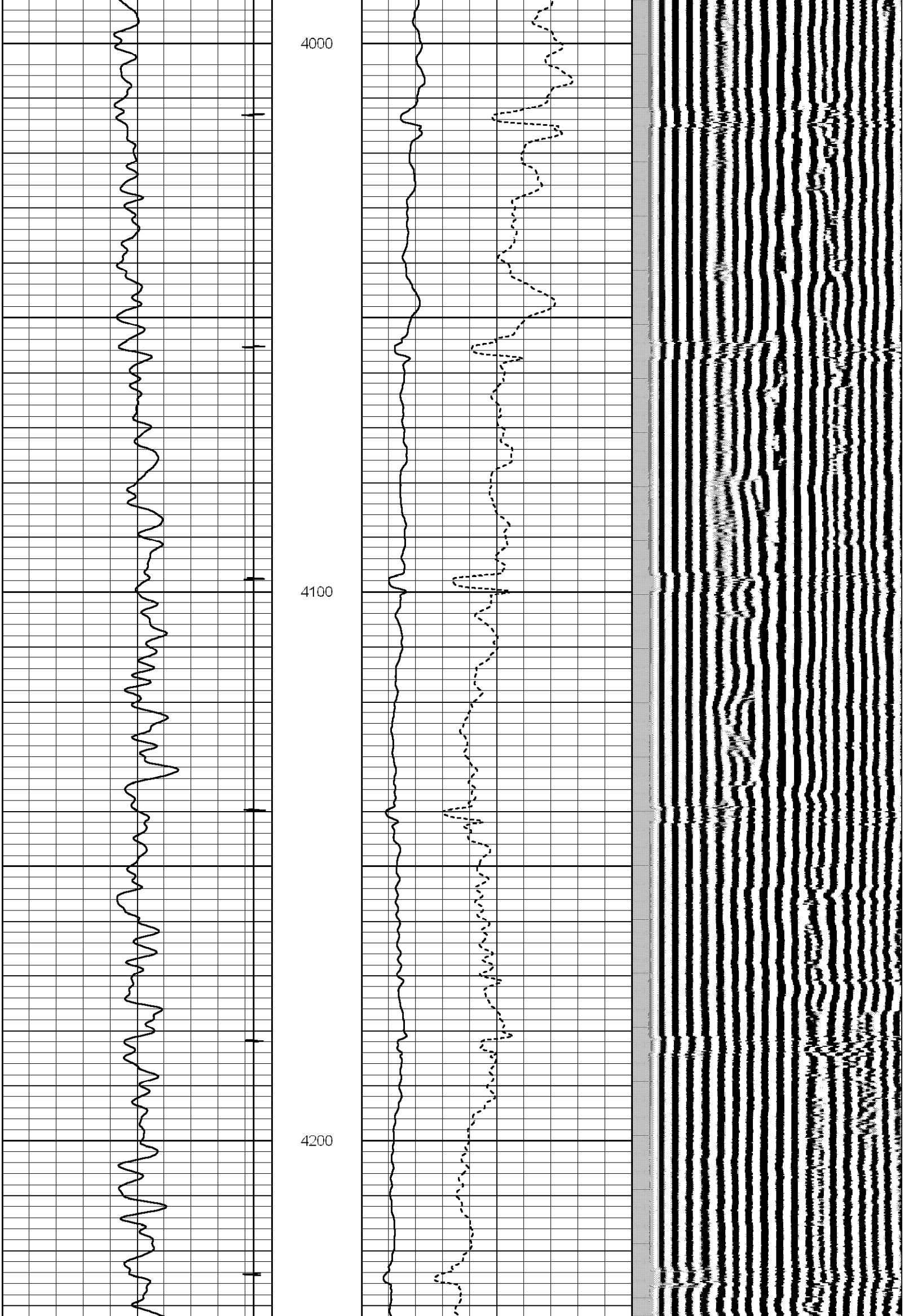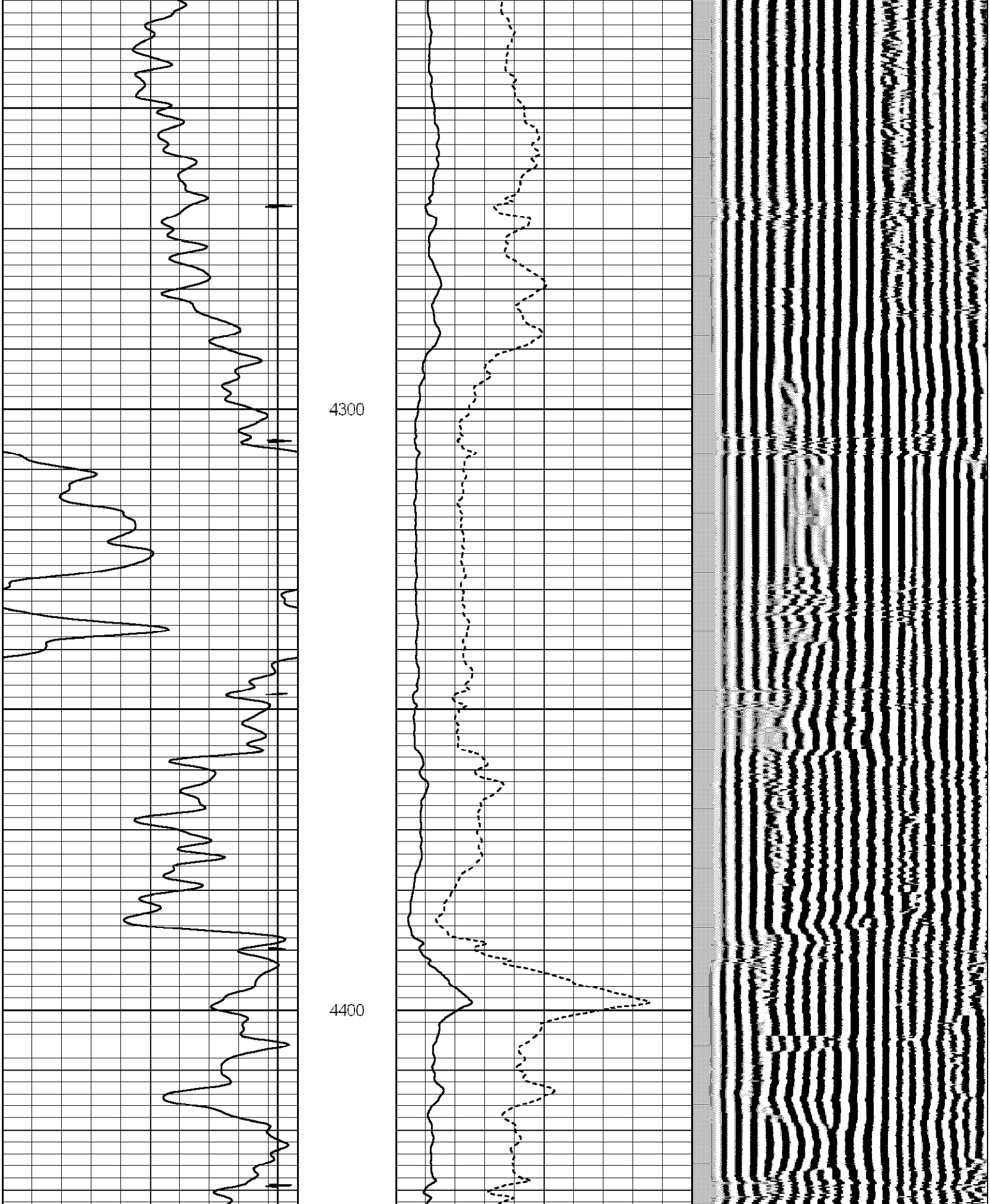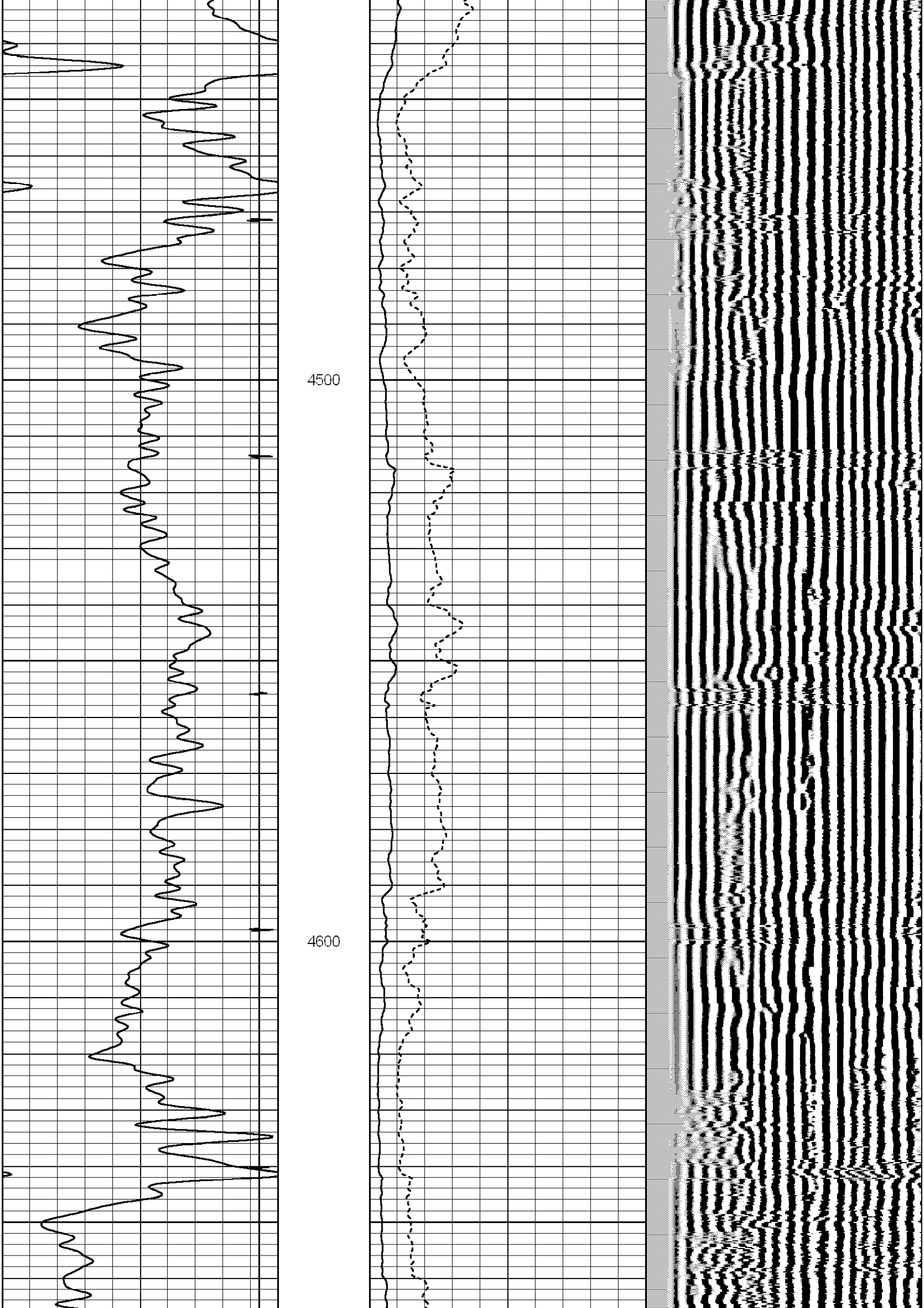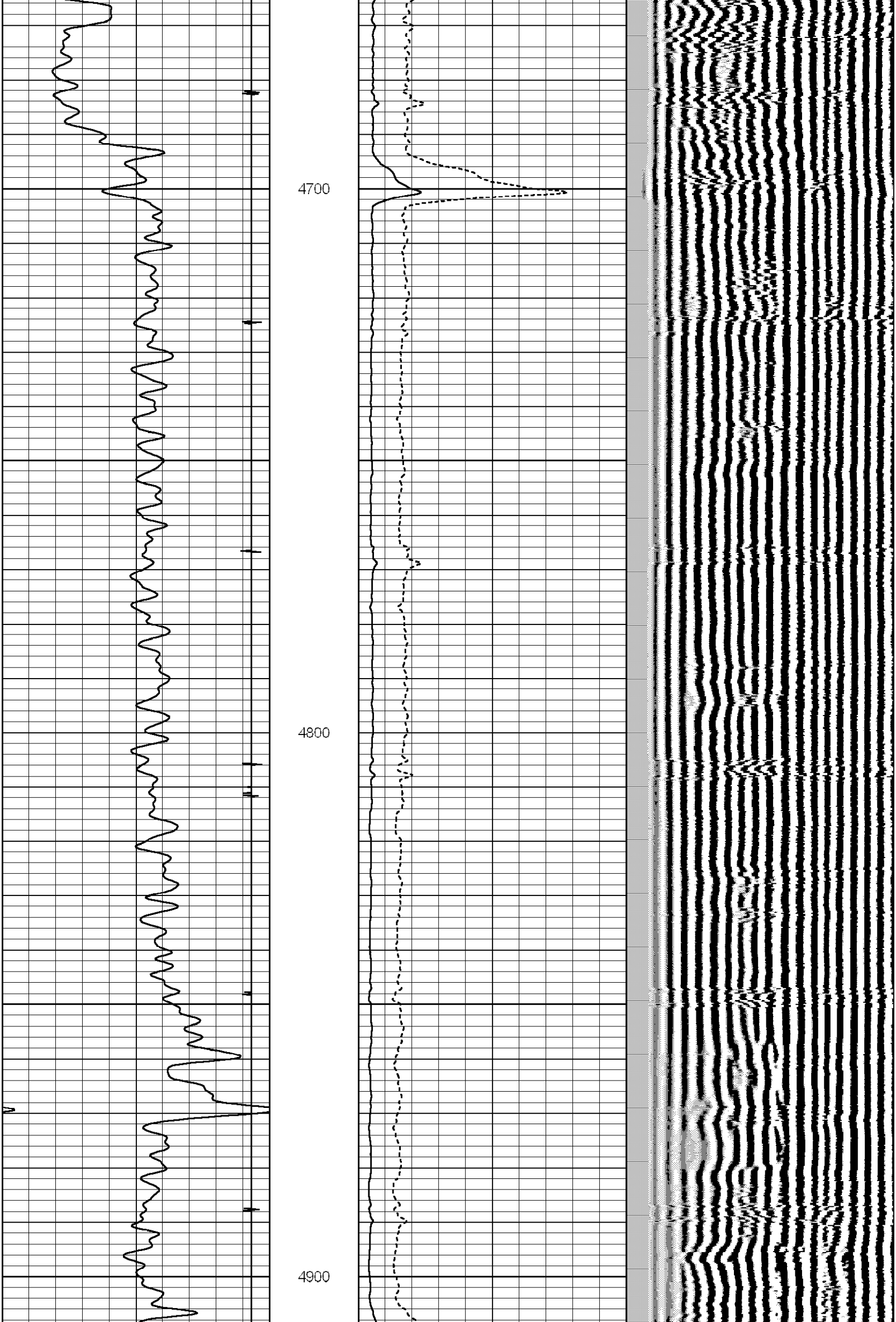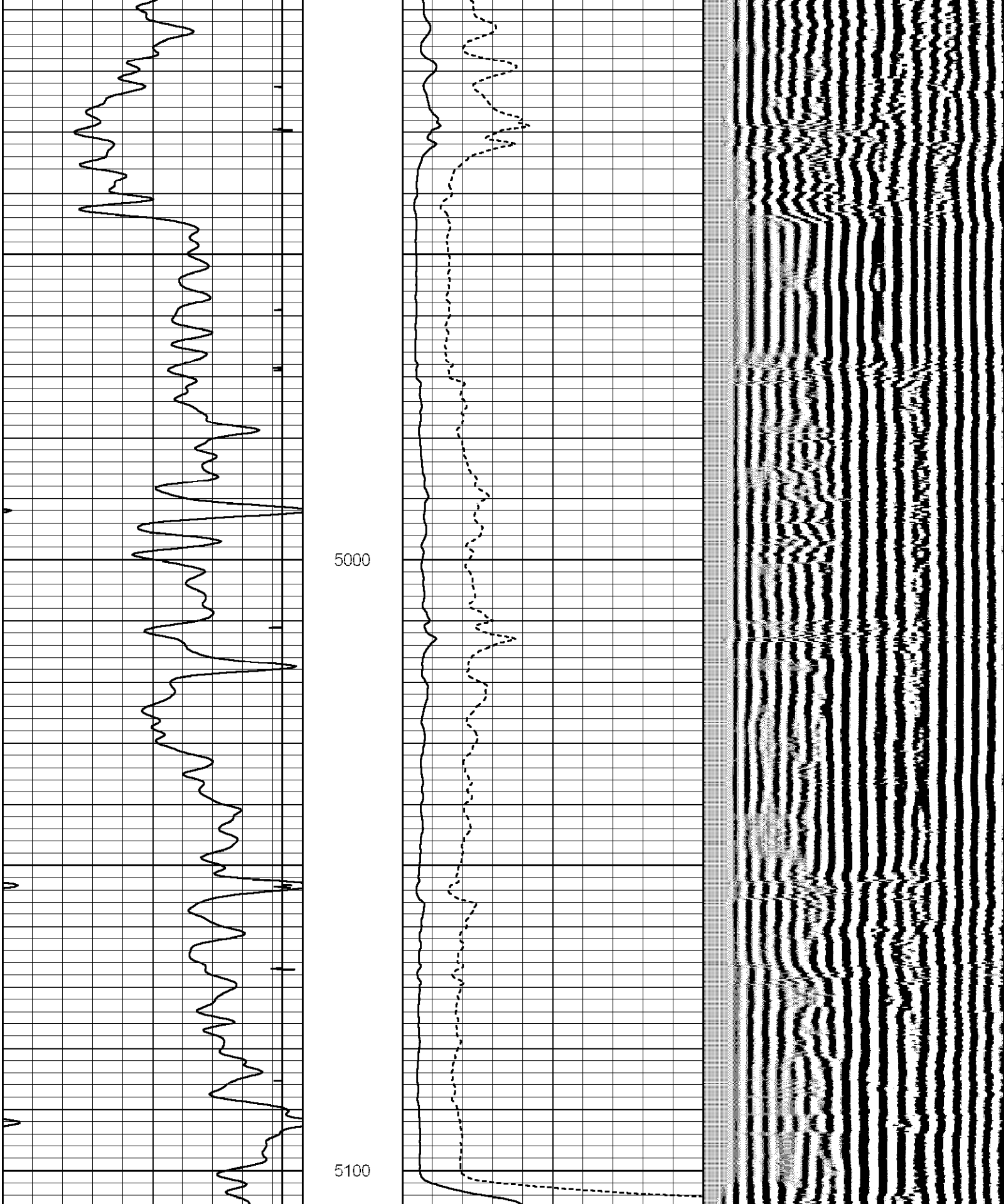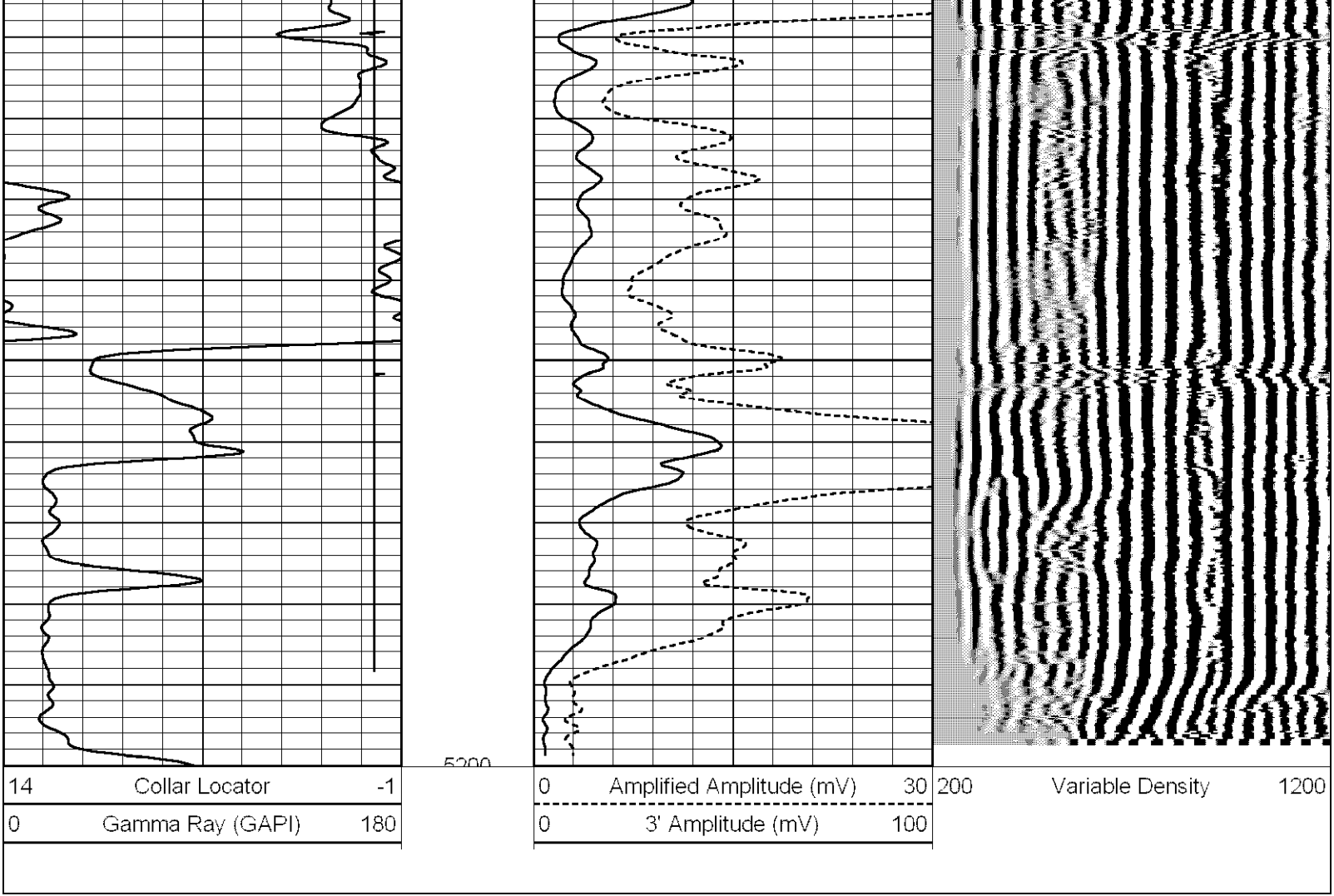Database File: merchant6-18.db
Dataset Pathname: pass5
Presentation Format: scbl_dr
Dataset Creation: Mon Oct 15 13:51:35 2012 by Log Std Casedhole 10121
Charted by: Depth in Feet scaled 1:240