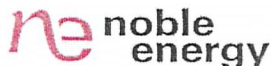


2115 117th Avenue  
Greeley, CO 80634

Tel: 970.304.5000  
Fax: 970.304.5099  
www.nobleenergyinc.com



Land Department

August 29, 2012

CERTIFIED MAIL  
RETURN RECEIPT REQUESTED

Article #: 70113500000296524113

Gerald L. Kummer and Portia J. Kummer  
44376 Weld County Road 95  
Briggsdale, Colorado 80611

Re: Advance Notice of Drilling Operations  
WELL NAME(S): KUMMER PC LE23-62HN, LE23-63-1HN, LE23-63HN, LE23-64-1HN,  
LE23-64HN, LE23-65-1HN, LE23-65HN, LE23-66-1HN  
Township 8 North, Range 61 West, 6<sup>th</sup> P.M.  
Section 23: W/2SW/4  
Weld County, Colorado


Dear Surface Owner:

Pursuant to Rule 305.e.(1).B of the Rules and Regulations of the Colorado Oil and Gas Conservation Commission ("COGCC"), Noble Energy, Inc. ("Noble") hereby gives notice to you that it intends to commence operations for the drilling of a well or wells for oil and/or gas on the referenced lands no sooner than September 29, 2012. As surface owner you have the responsibility for notifying any affected tenant of the proposed operations.

The attached plat illustrates the area, per COGCC rules, orders or policies, within which the well(s) may be located and the proposed location of the well(s) access road(s) and production facilities. The location of roads and facilities as depicted on the attached plat are only proposed locations. Prior to commencing these operations, we would like to consult with you concerning the proposed operation and to finalize the location of the well site(s), production facilities, pipelines and roads. The location will be staked before the consultation and I will contact you to discuss the proposed operations and to schedule an on-site consultation, if you request one. I may be reached at 970-304-5052. Enclosed is a postage prepaid postcard for your use in requesting a consultation. If you wish to appoint a tenant for the consultation, please indicate the name, address and telephone number in the space provided on the postcard. Please fill out the postcard and return it to Noble within ten (10) days from the date of this letter.

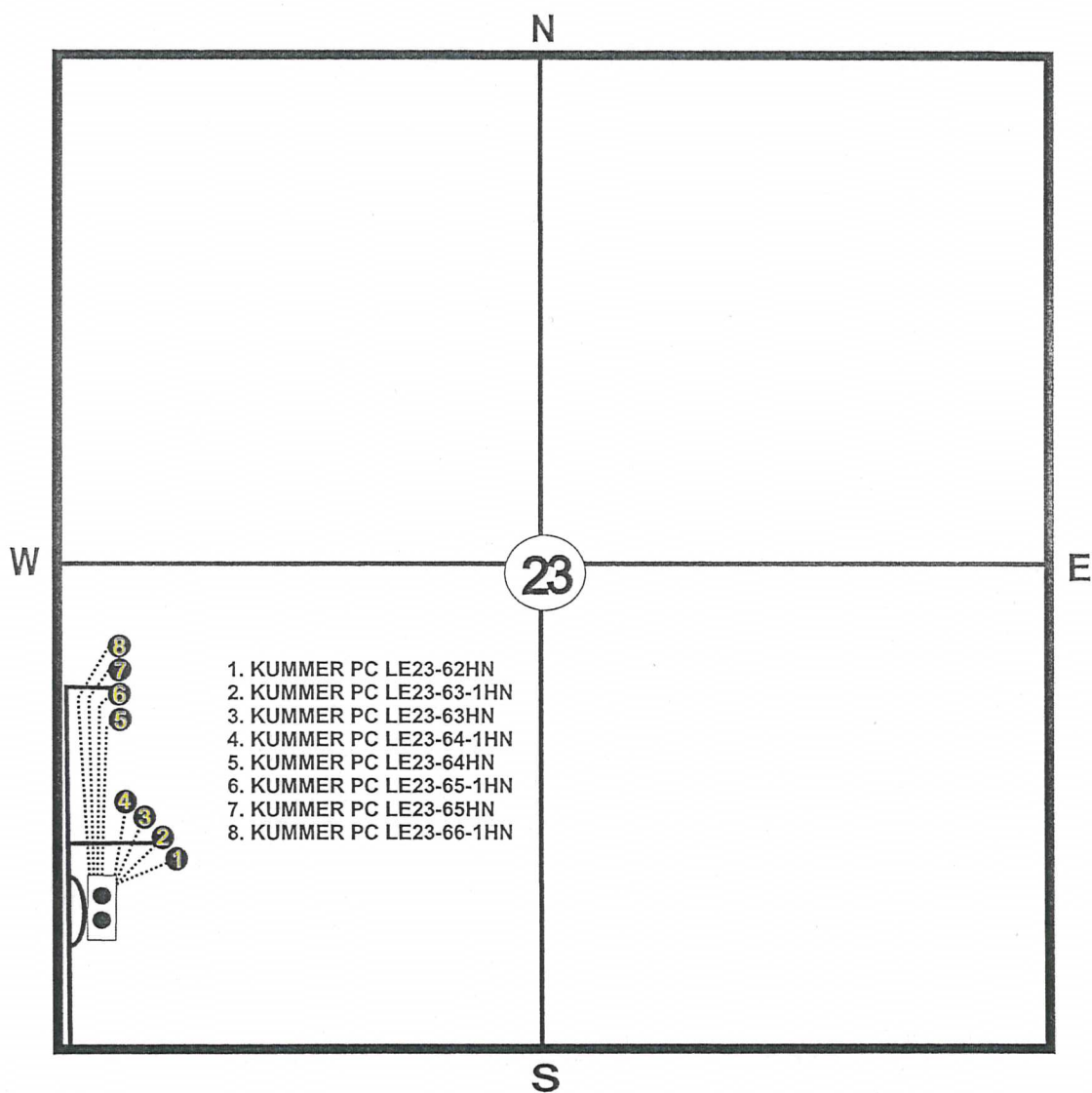
Also enclosed is a copy of the COGCC's brochure describing surface owner rights and responsibilities.

Regards,  
NOBLE ENERGY, INC.

  
Nate McCorkell  
Land Negotiator

cc: David Bauer

KUMMER PC LE23-62HN, LE23-63-1HN, LE23-63HN, LE23-64-1HN,  
LE23-64HN, LE23-65-1HN, LE23-65HN, LE23-66-1HN  
SECTION 23-TOWNSHIP 8 NORTH, RANGE 61 WEST  
OF THE SIXTH PRINCIPAL MERIDIAN  
WELD COUNTY, COLORADO



● PROPOSED WELL LOCATION

●● PROPOSED TANK FACILITY LOCATION

----- PROPOSED FLOWLINE

— PROPOSED ACCESS ROAD