LONE WOLF
Wireline, Inc

CEMENT BOND LOG
GAMMA RAY
CCL

Company	WPX ENERGY
Well	CDOW KP 322-22
Field	MAMM CREEK
County	GARFIELD
State	CO.

Company WPX ENERGY

Well CDOW KP 322-22

Field MAMM CREEK

County GARFIELD State CO.

Location: API # :

SHL 1571' FNL & 1556' FWL
BHL 1817' FNL 7 1983' FWL

SEC 22 TWP 6S RGE 91W

Other Services

NONE

Permanent Datum	GROUND LEVEL	Elevation	6185'
Log Measured From	K.B.		
Drilling Measured From	K.B.		

Elevation

K.B. 6208'
D.F. 6207'
G.L. 6185'

Date	9-SEPT-2012		
Run Number	ONE		
Depth Driller	N/A		
Depth Logger			
Bottom Logged Interval			
Top Log Interval			
Open Hole Size	N/A		
Type Fluid	WATER		
Density / Viscosity	N/A		
Max. Recorded Temp.	N/A		
Estimated Cement Top			
Time Well Ready	1300		
Time Logger on Bottom	1330		
Equipment Number	126		
Location	GRAND JCT.		
Recorded By	HOPSON		
Witnessed By	MR. J BRADY		

Borehole Record				Tubing Record			
Run Number	Bit	From	To	Size	Weight	From	To

Casing Record	Size	Wgt/Ft	Top	Bottom
Surface String				
Prot. String				
Production String				
Liner				

<<< Fold Here >>>

All interpretations are opinions based on inferences from electrical or other measurements and we cannot and do not guarantee the accuracy or correctness of any interpretation, and we shall not, except in the case of gross or willful negligence on our part, be liable or responsible for any loss, costs, damages, or expenses incurred or sustained by anyone resulting from any interpretation made by any of our officers, agents or employees. These interpretations are also subject to our general terms and conditions set out in our current Price Schedule.

Comments

LOG CORRELATED TO BAKER CBL DATED 30-JULY-2011

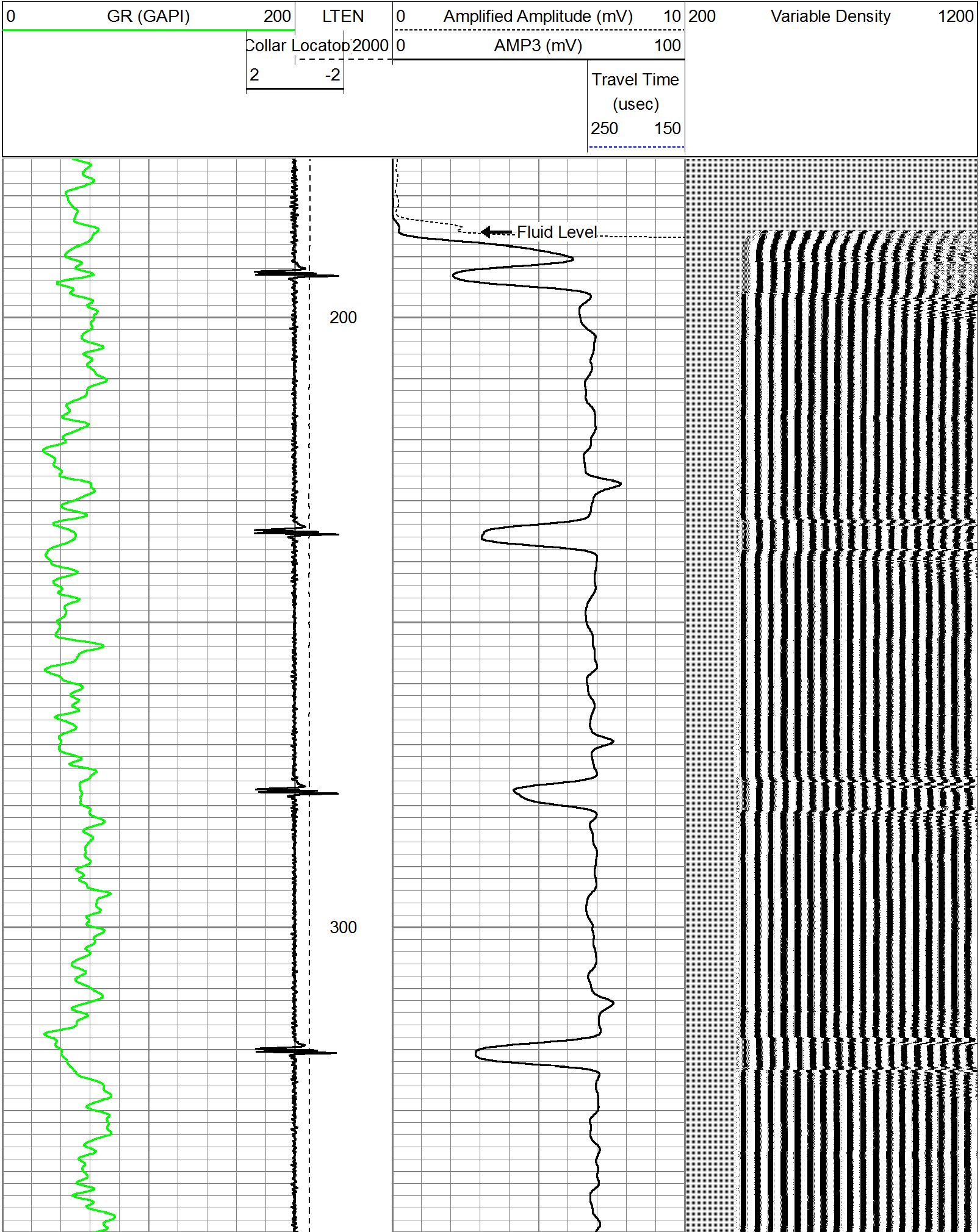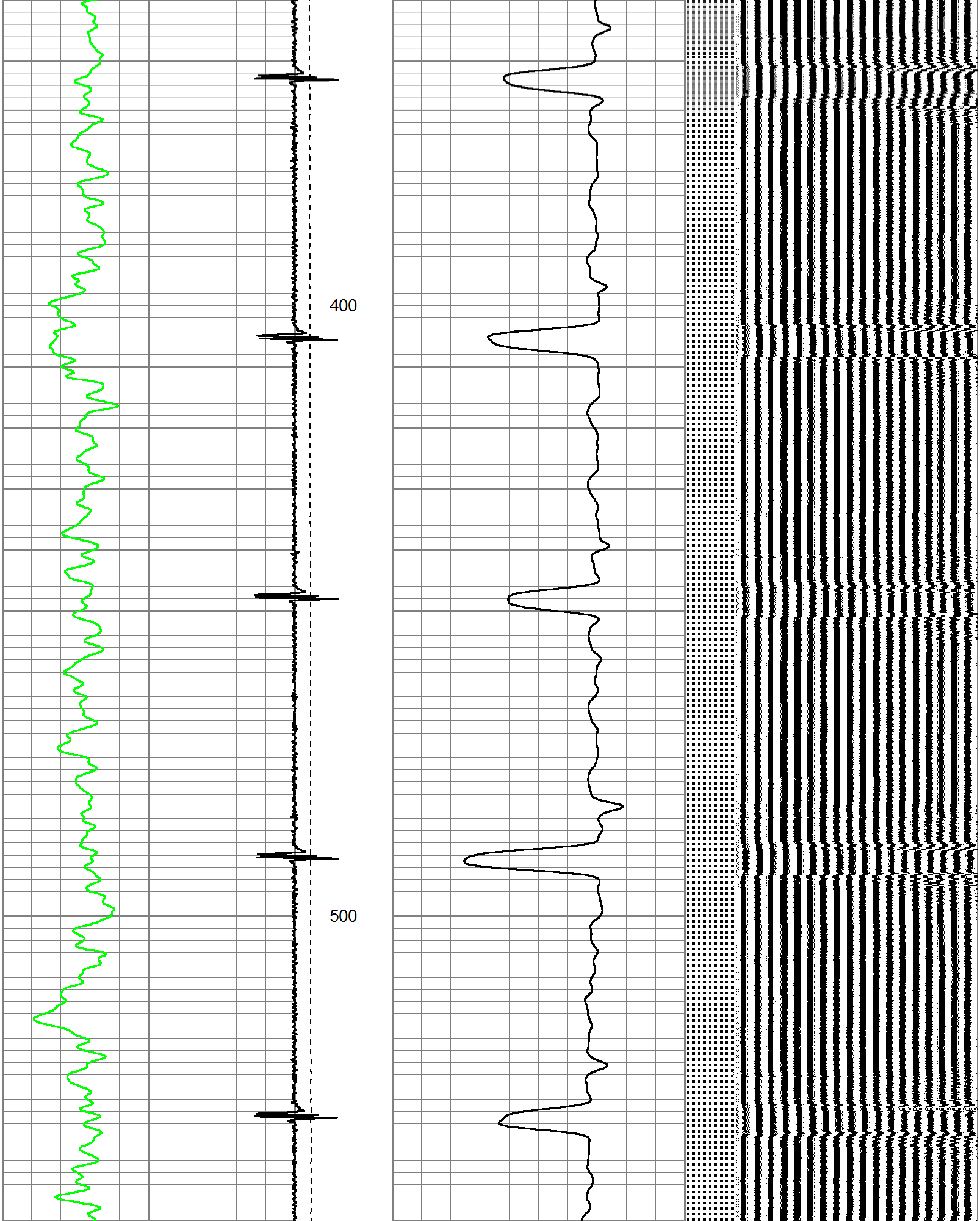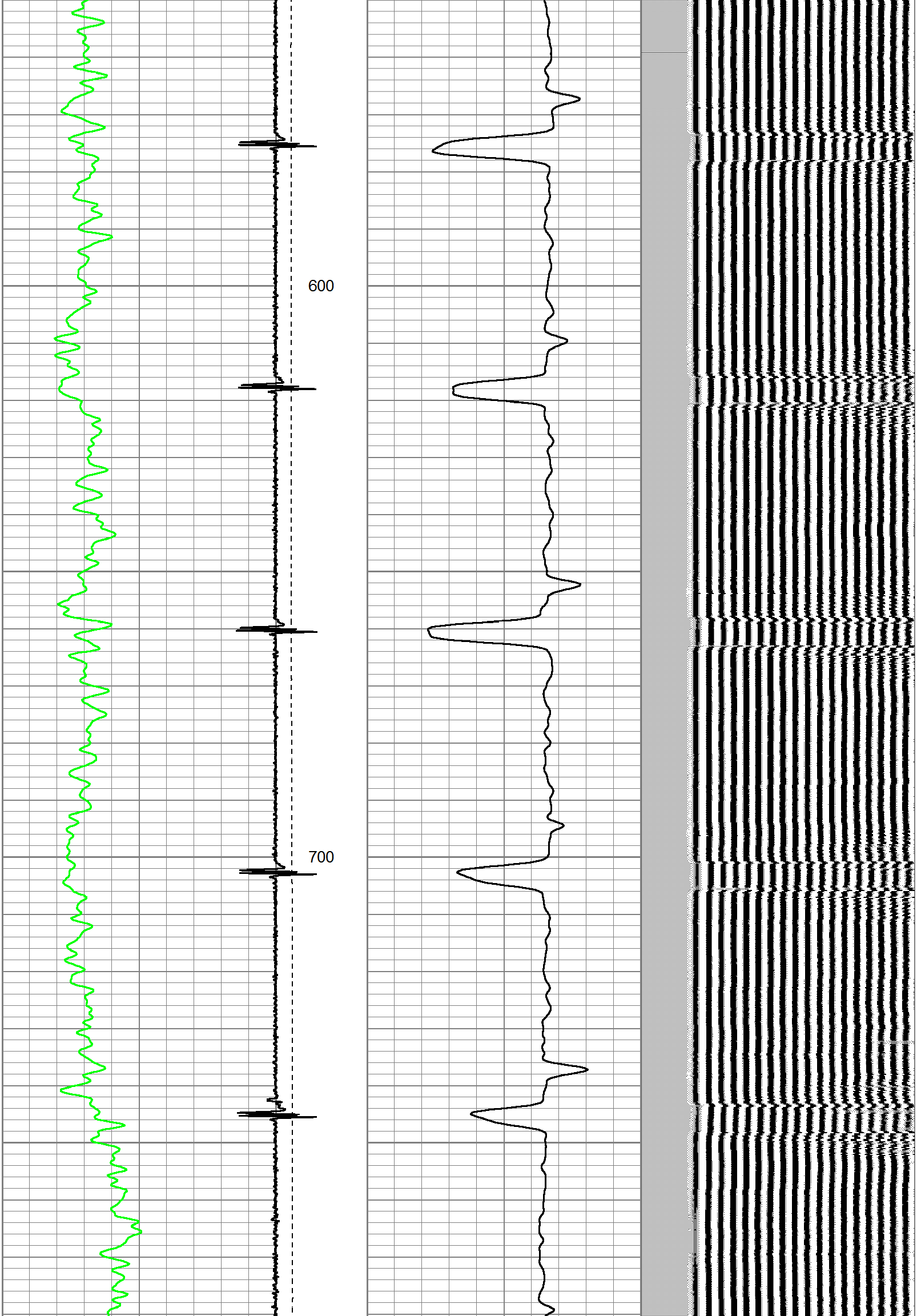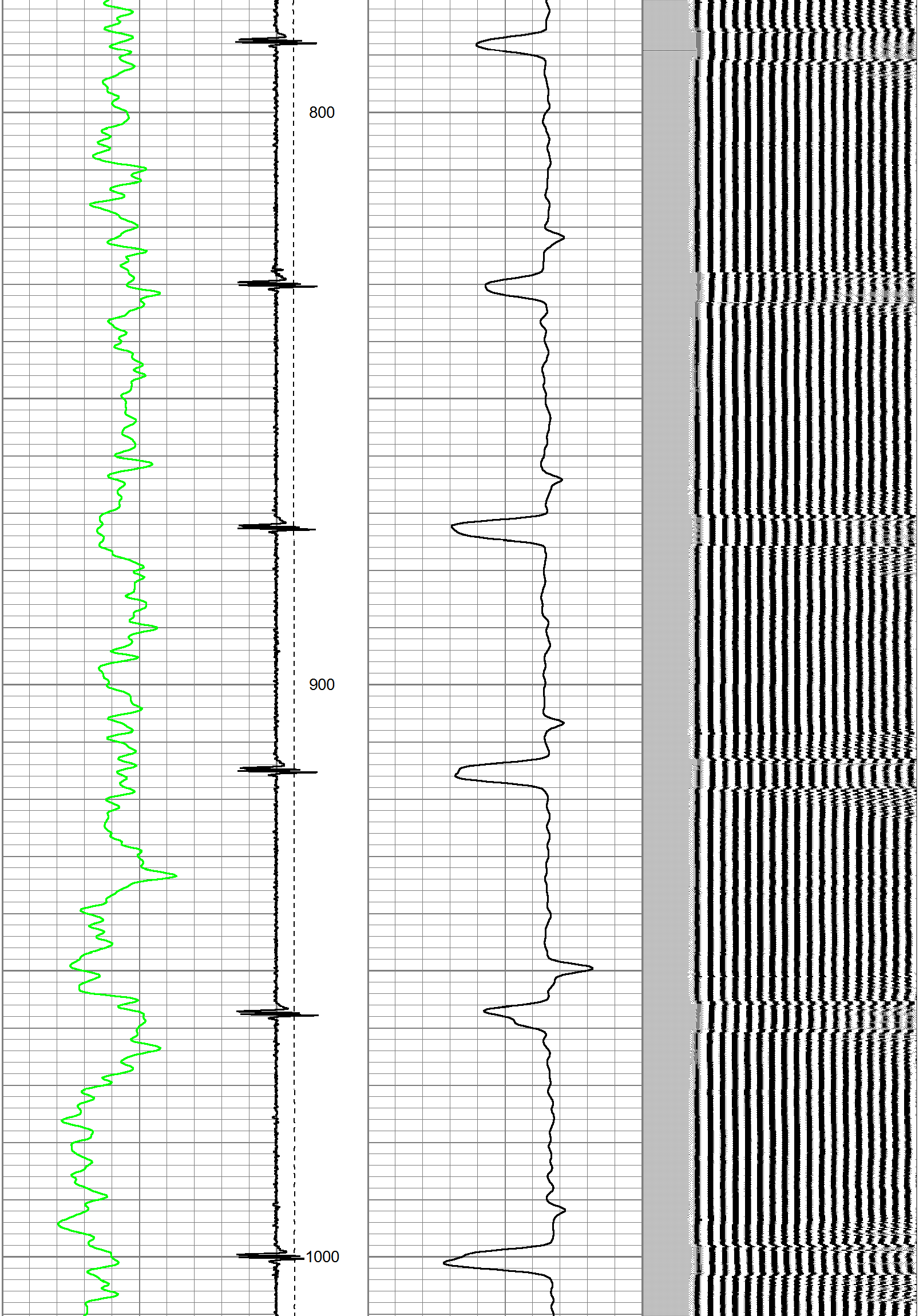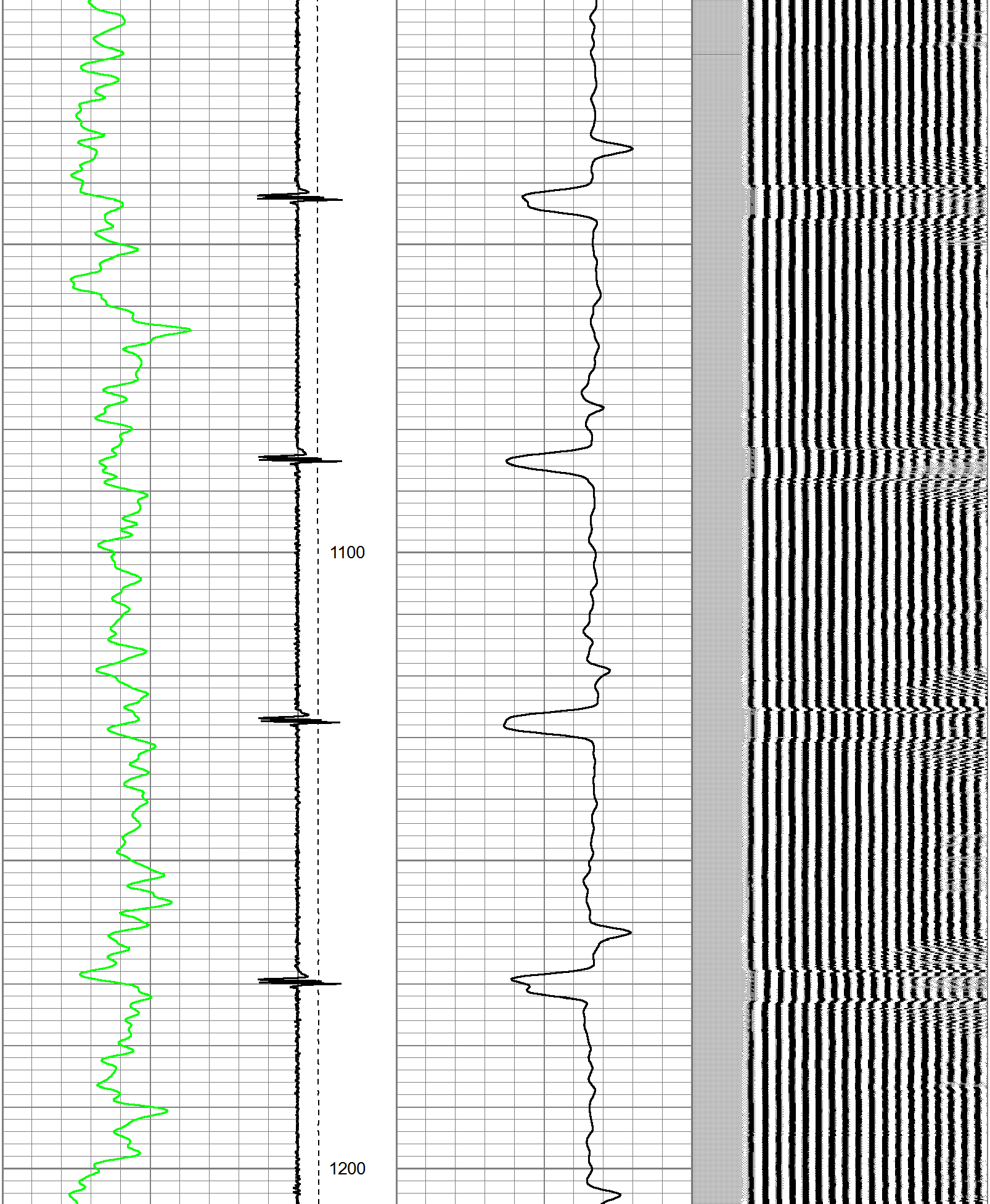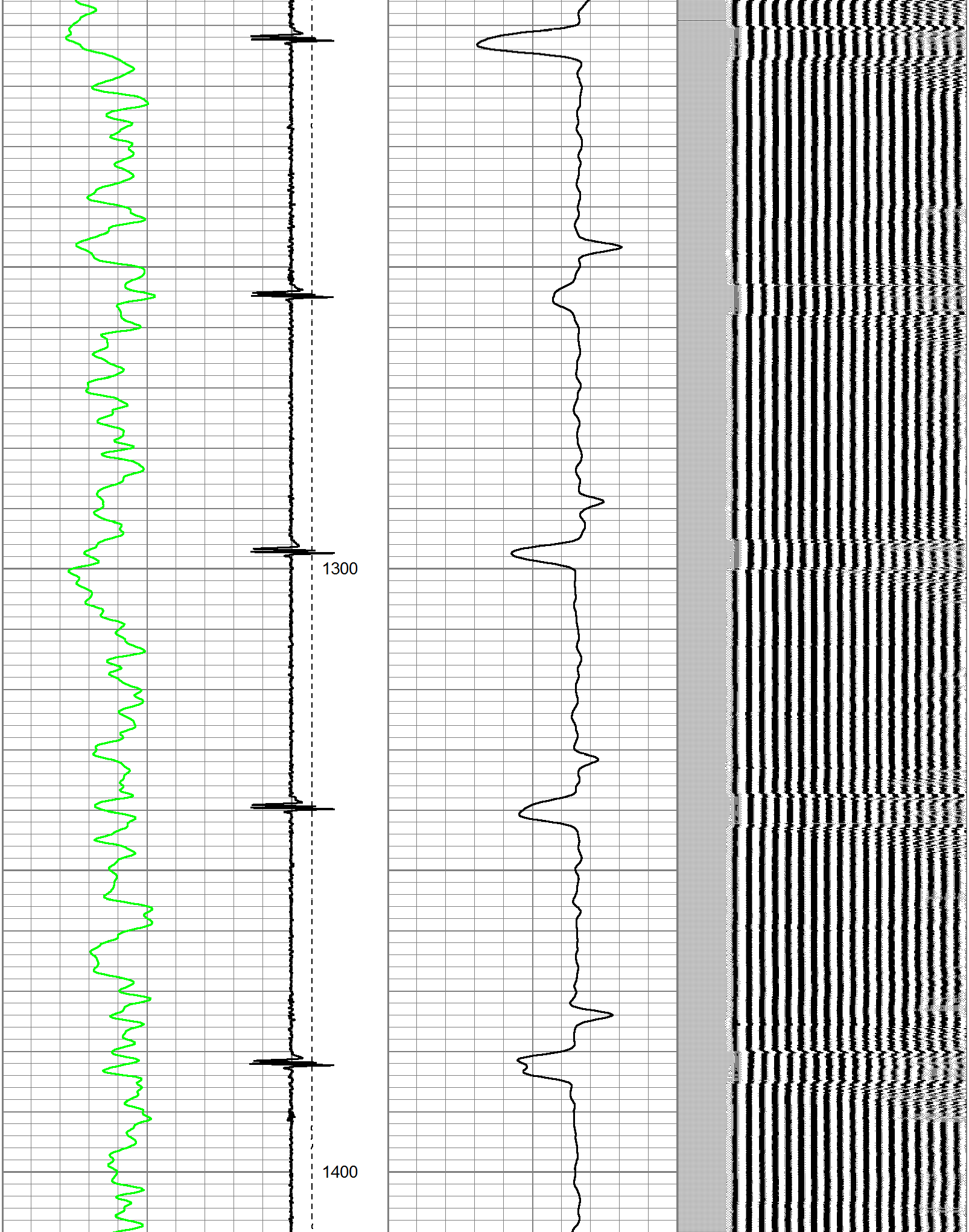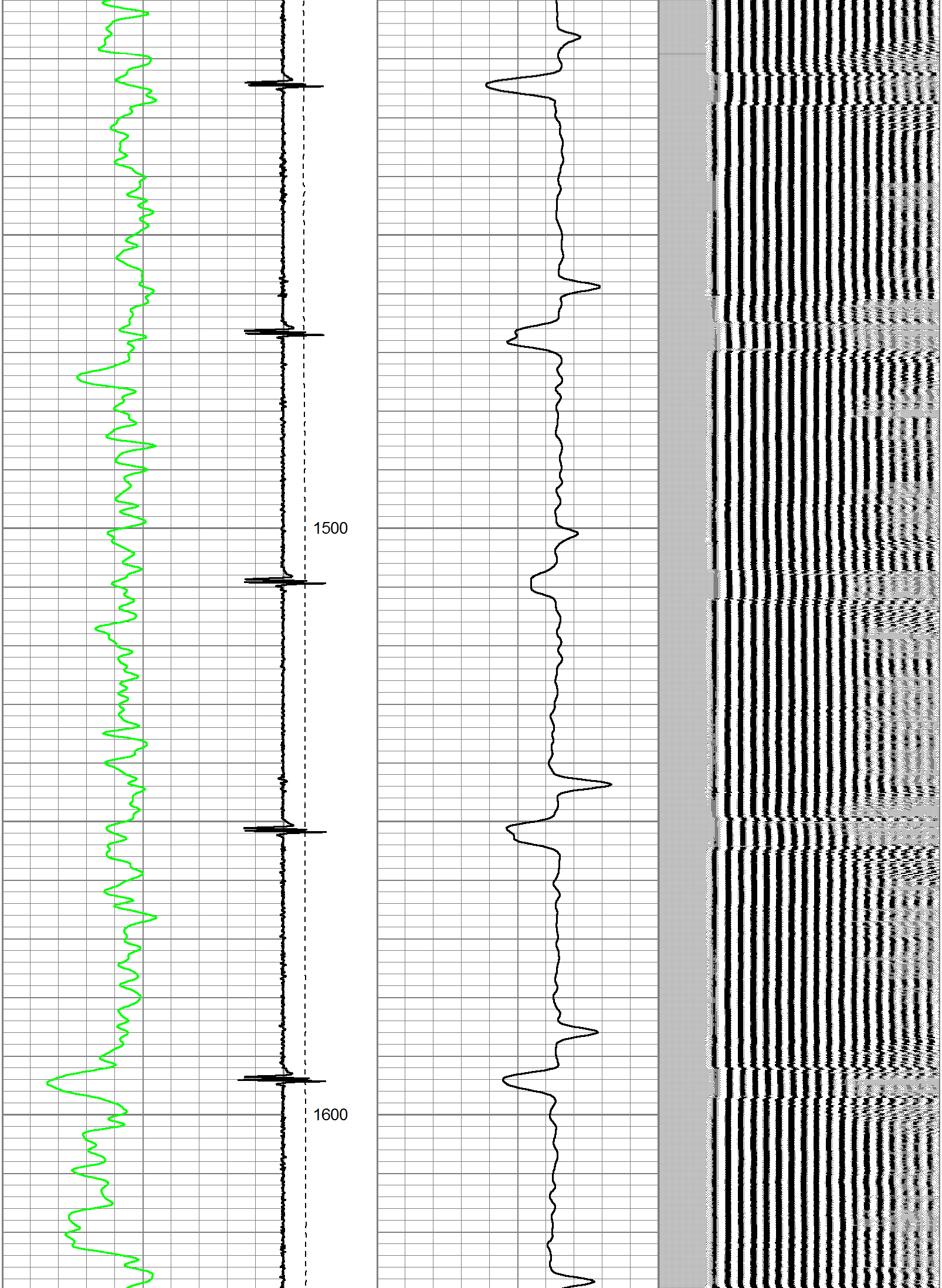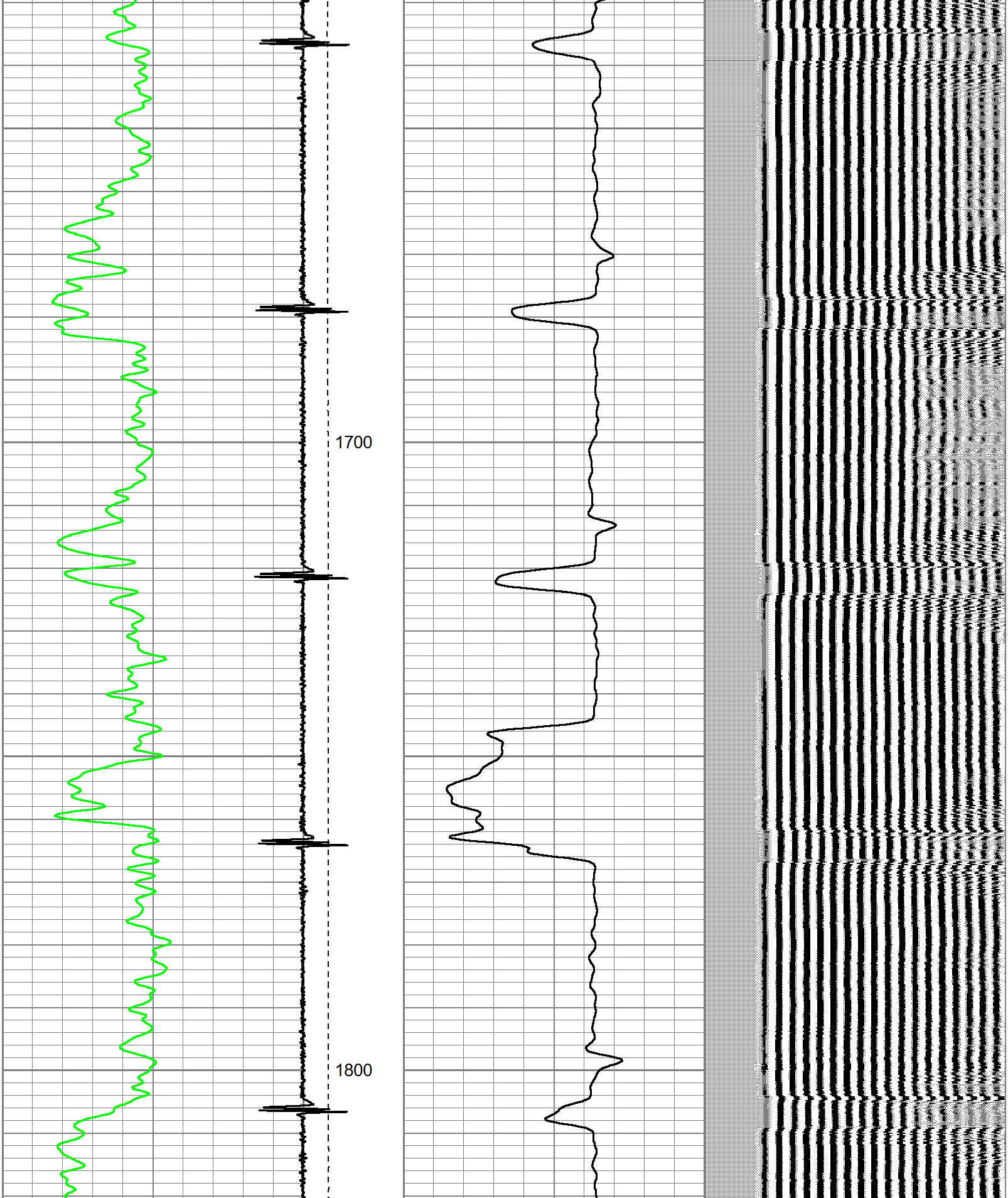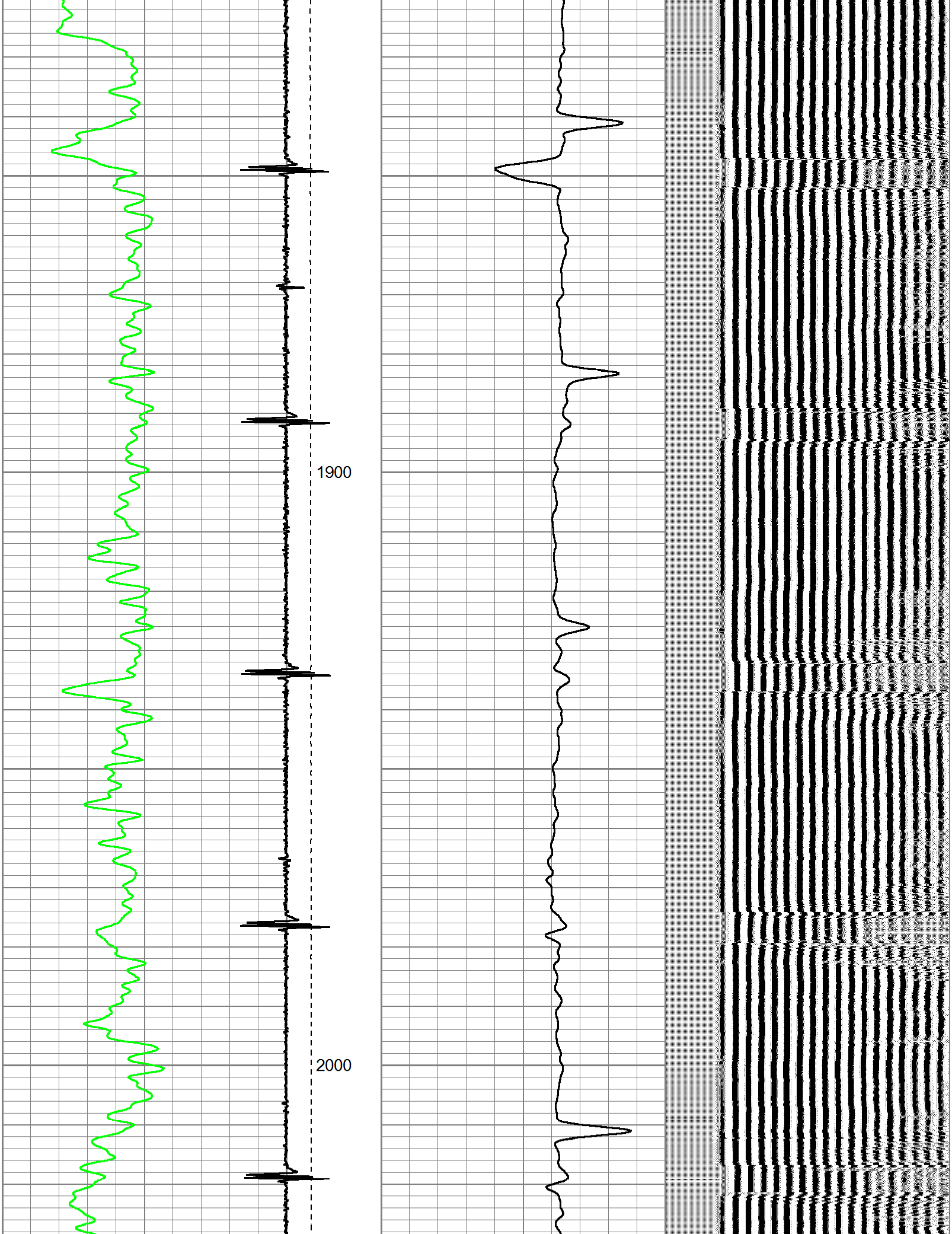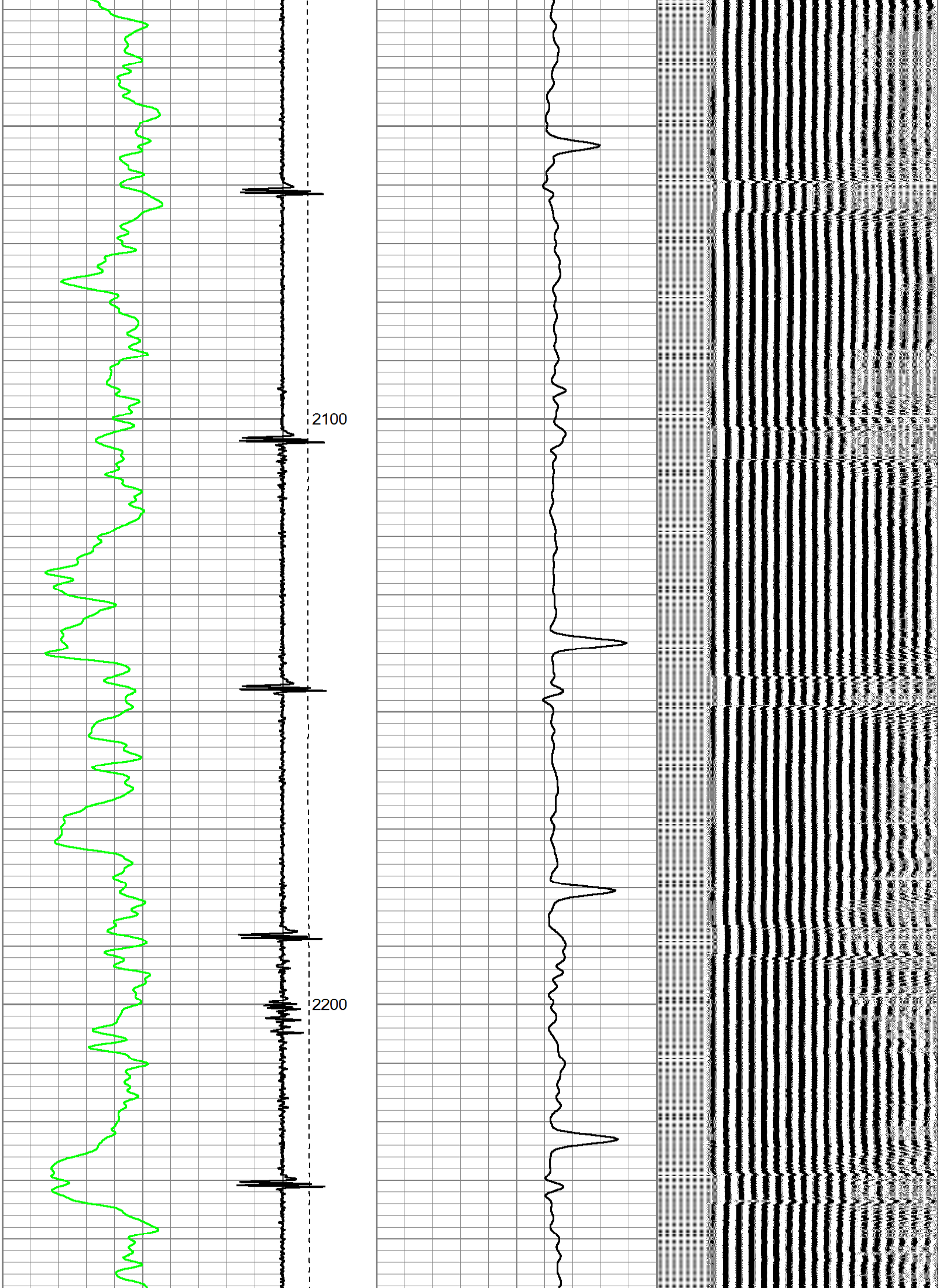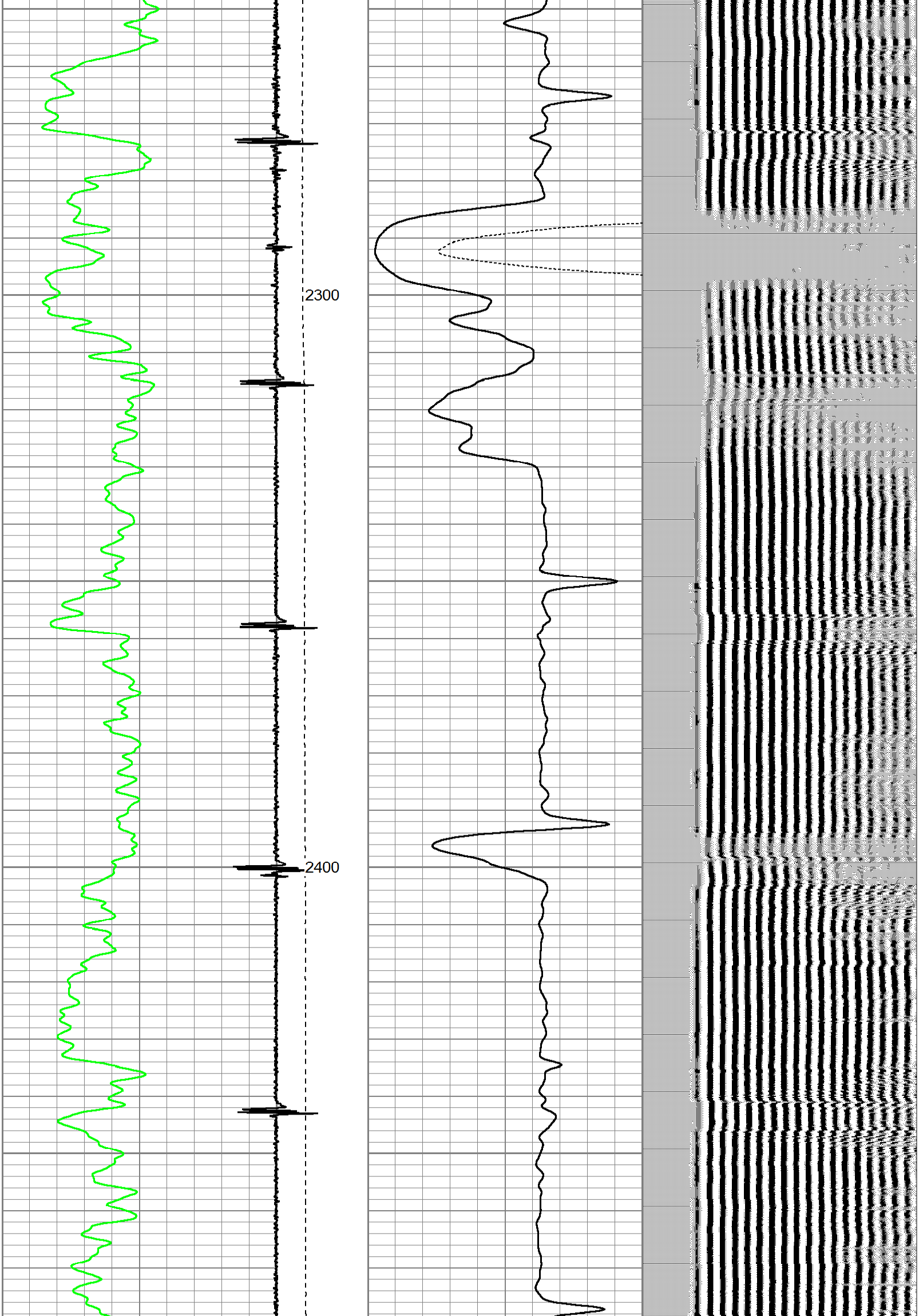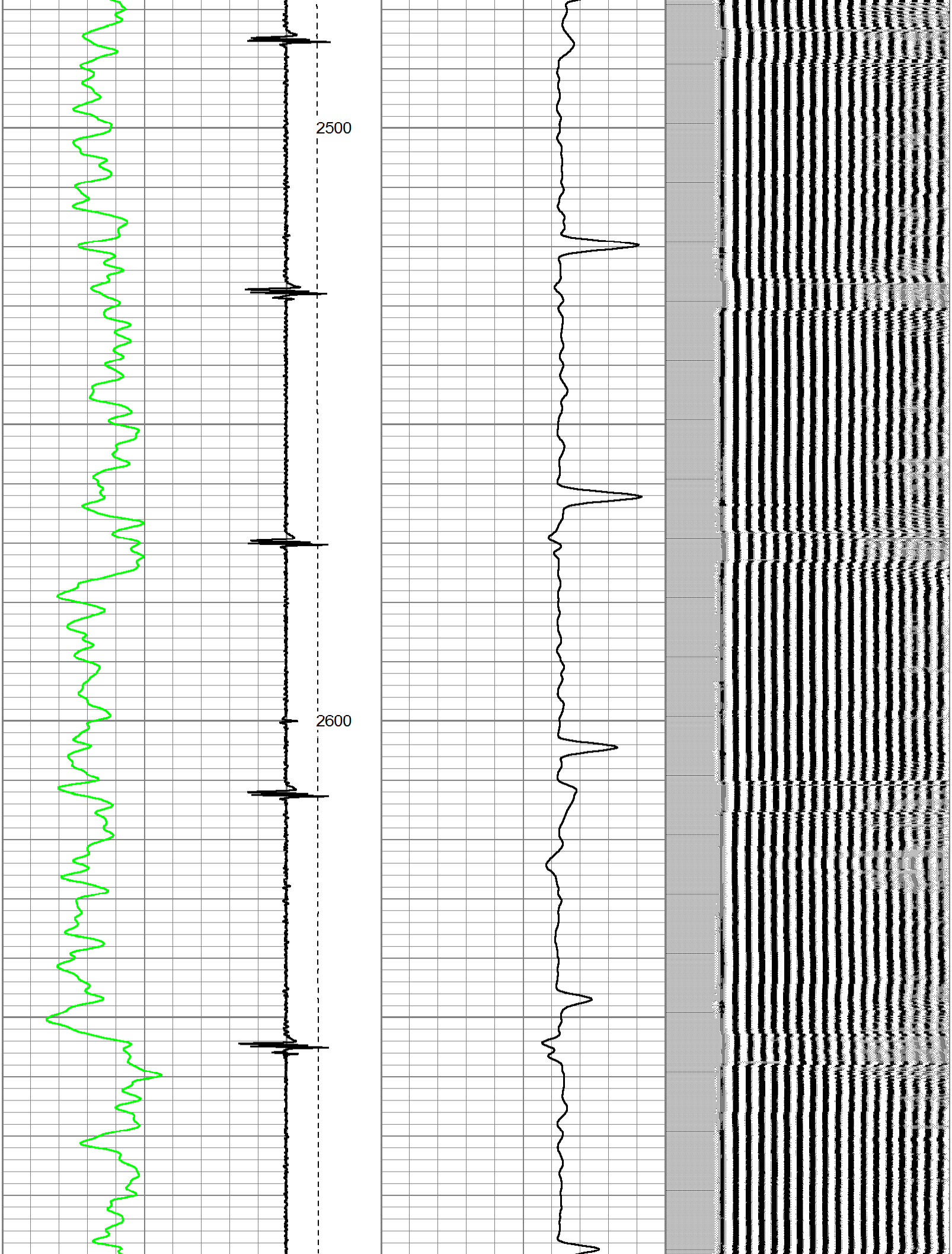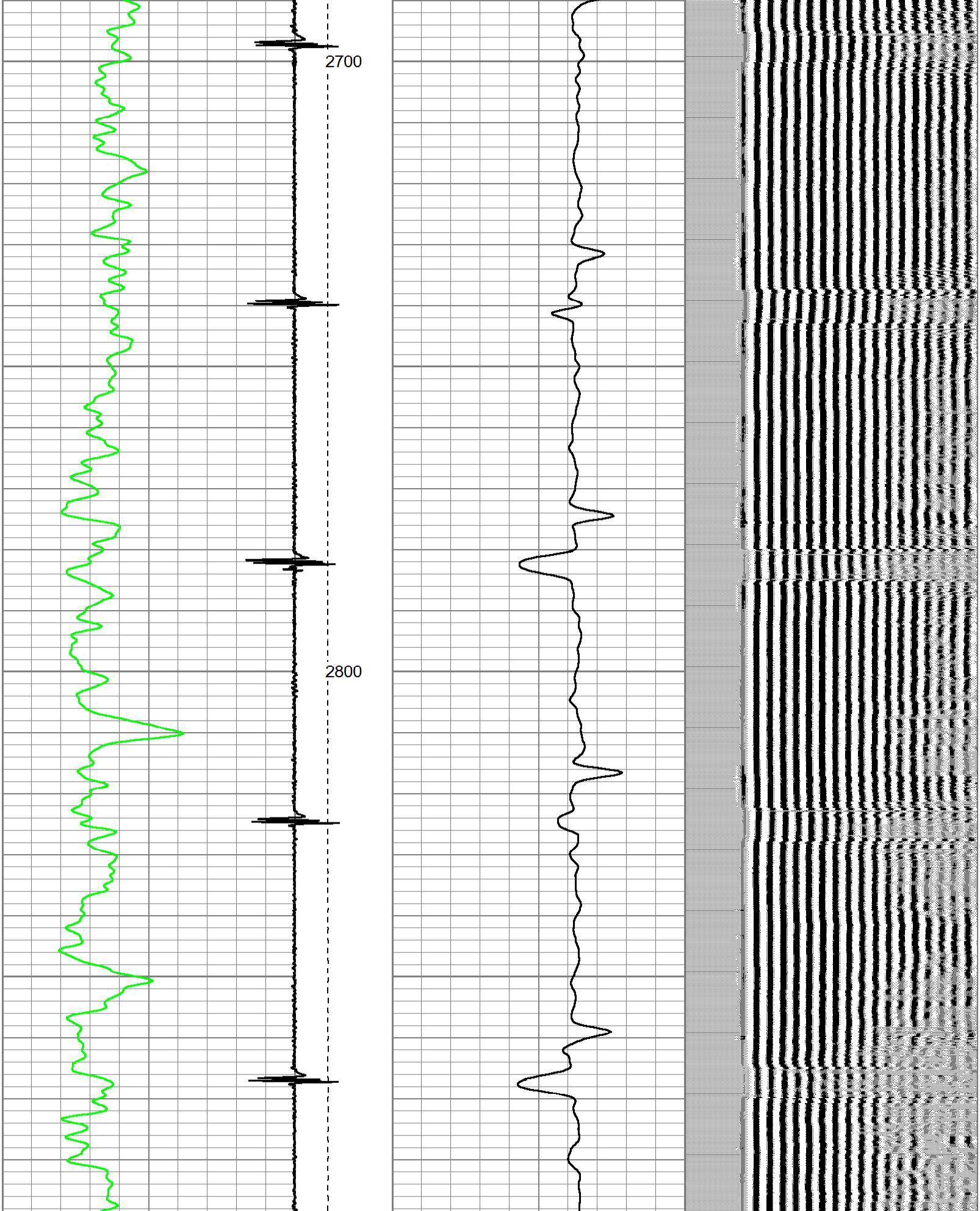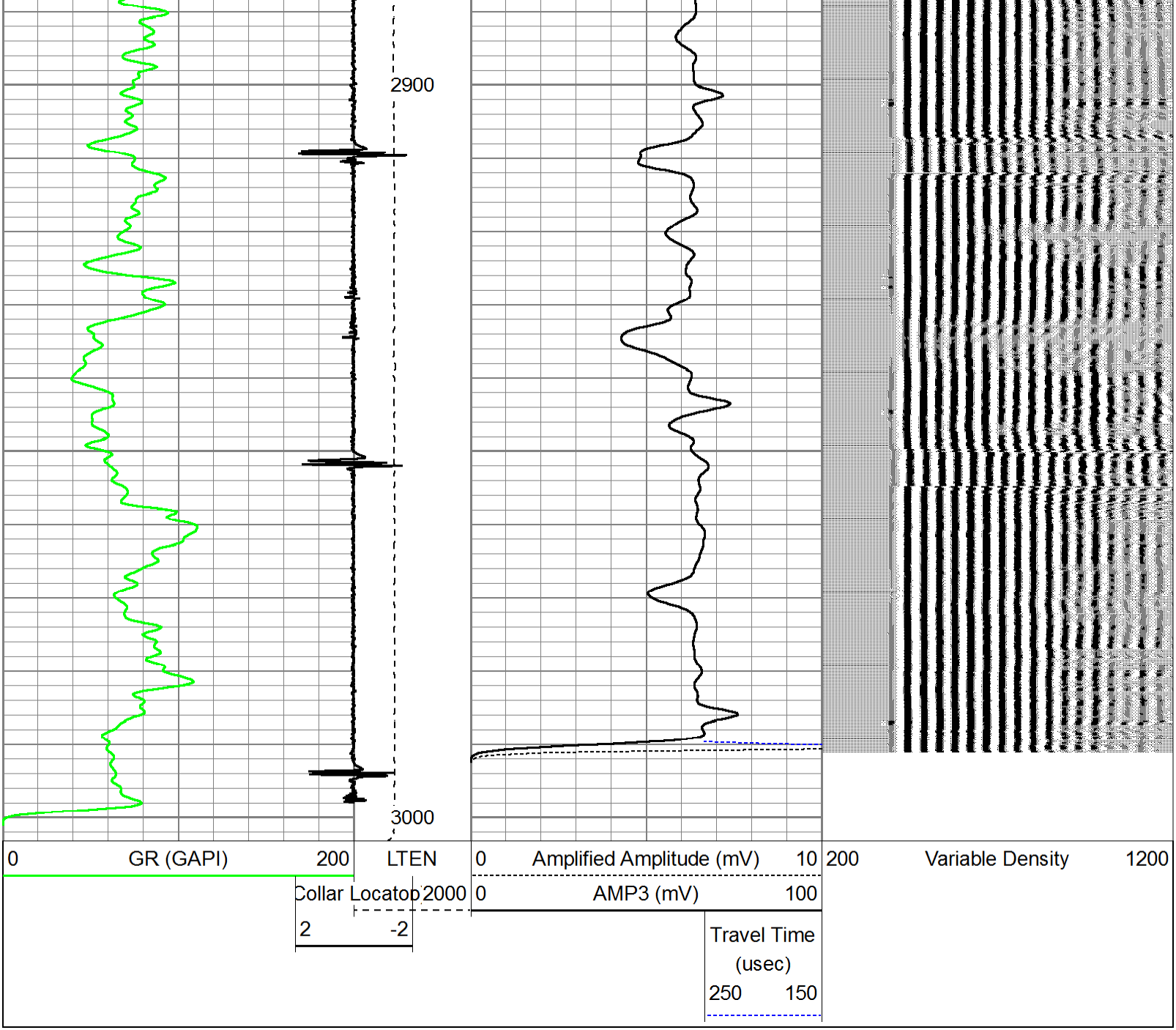Database File: kp 322-22.db
Dataset Pathname: pass1.5
Presentation Format: _cbldig
Dataset Creation: Tue Sep 11 14:52:57 2012 by Calc SCH 120430
Charted by: Depth in Feet scaled 1:240