

BLACK HILLS PLATEAU
PRODUCTION COMPANY, LLC
DENVER, COLORADO

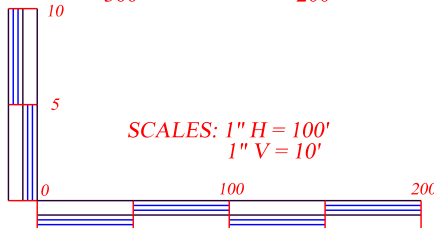
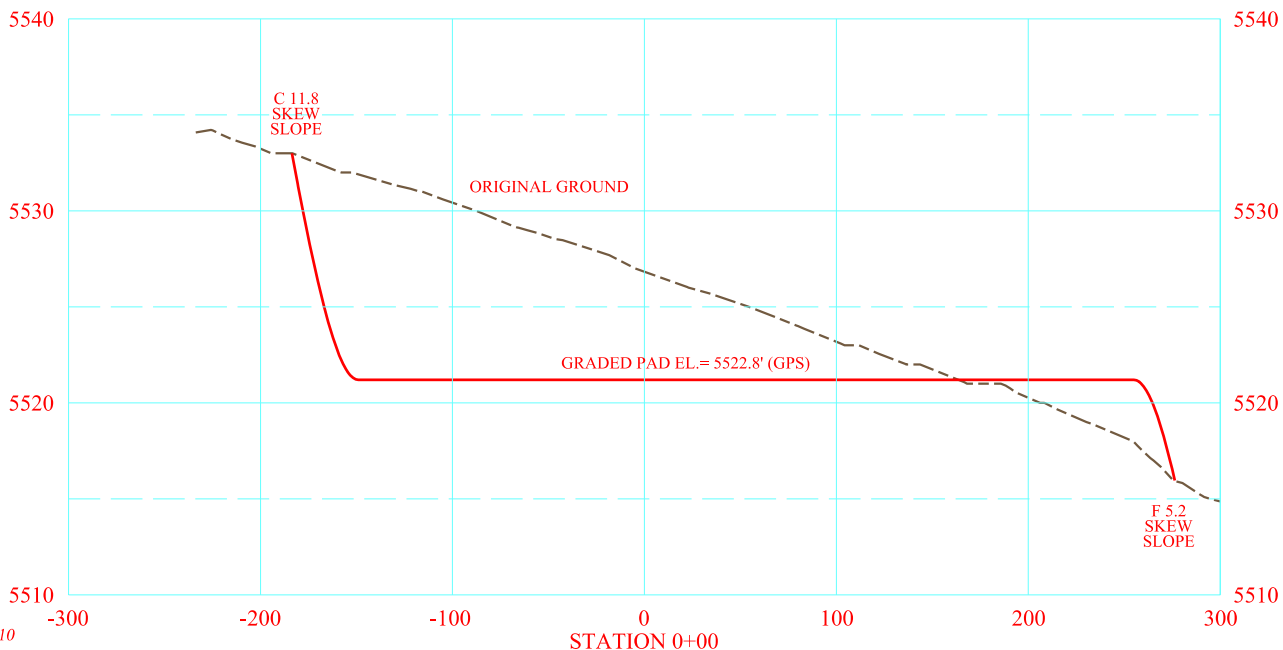
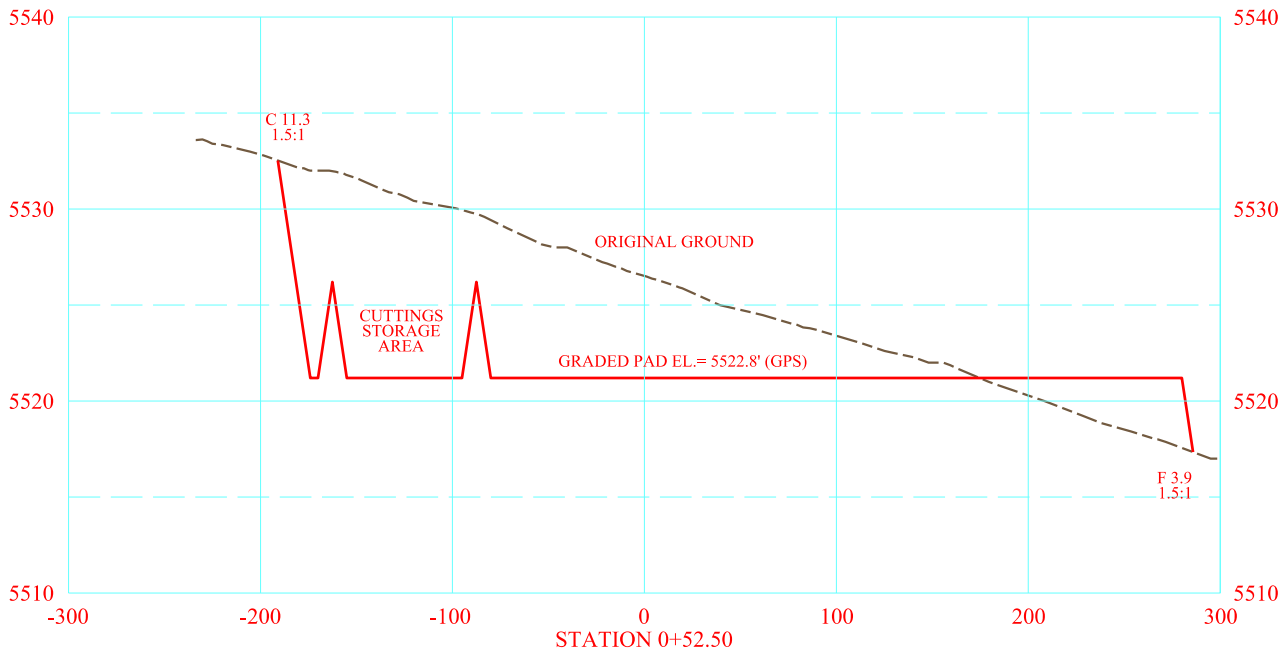
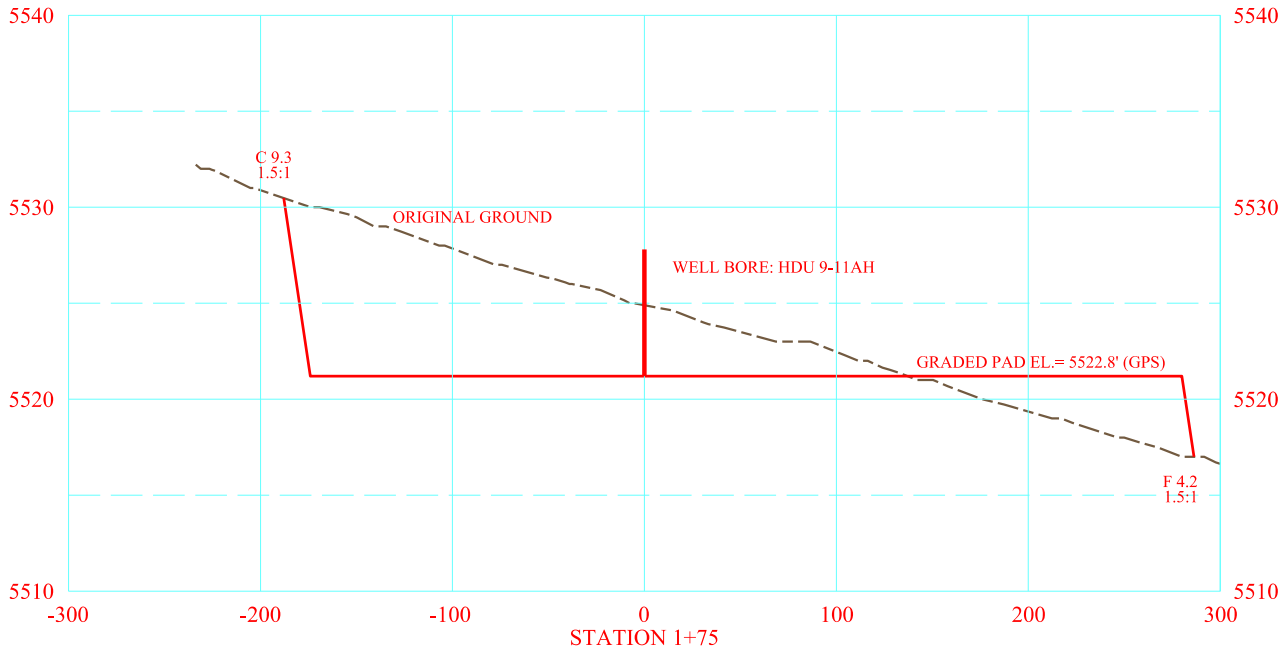
EXHIBIT VI-B
PROPOSED ROAD PROFILE
HOMER DEEP UNIT 9-11AH
HOMER DEEP UNIT 9-11BH
NW¼ NW¼, SECTION 9, T 8 S, R 98 W

Prepared By:
P.E. GROSCH CONSTRUCTION, INC.
Surveyors - Engineers - Constructors
P.O. Box 36 1028 Lane 10 1/2
World, Wyoming 82401
Ph: 307-347-3332 Fax: 307-347-8589
E-mail: peginc@tribesp.com

| | |
|----------|------------------|
| PRJ. NO. | 24A12 |
| DWG. NO. | 9-11_ex6B-rd-pro |
| FILE | bhpp/24a12 9-11 |
| REC. | Lidar |

| | | |
|----------|-----|----------|
| SURVEY | | |
| DESIGN | SAG | 4/18/12 |
| DRAWN | SAG | 4/18/12 |
| REVISION | SAG | 10/22/12 |

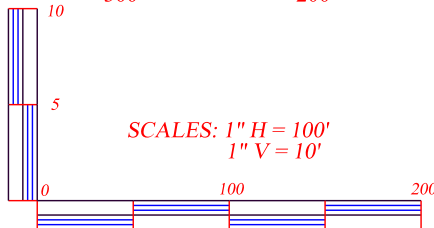
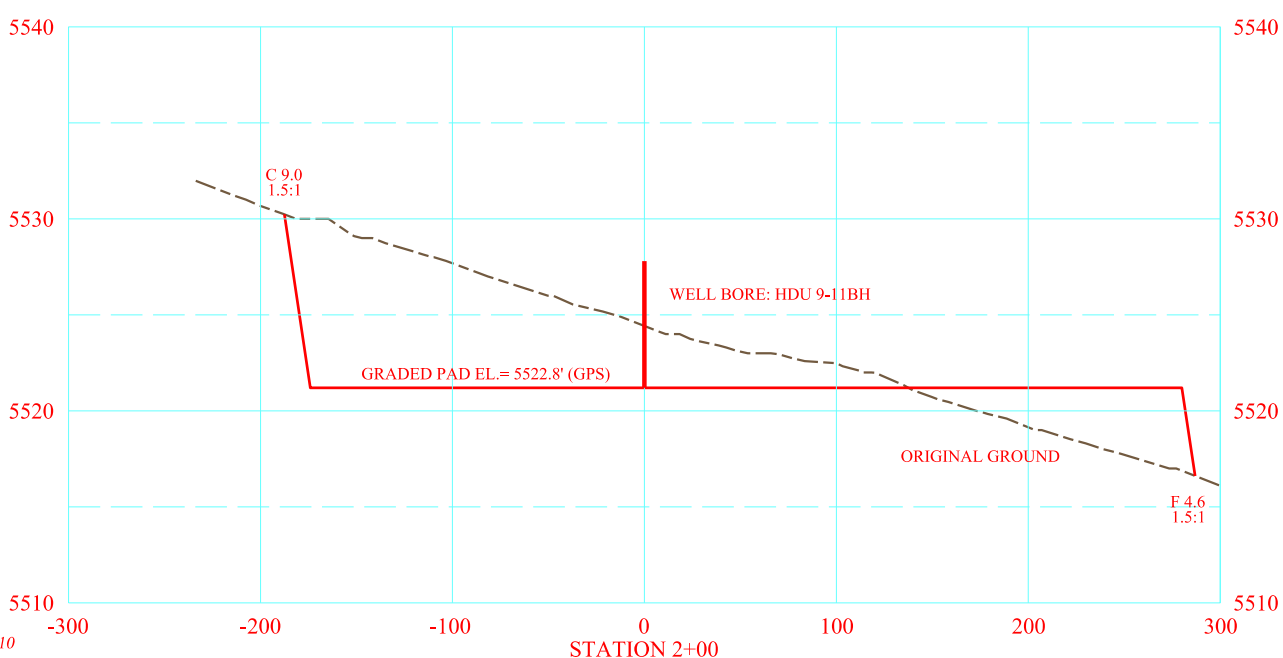
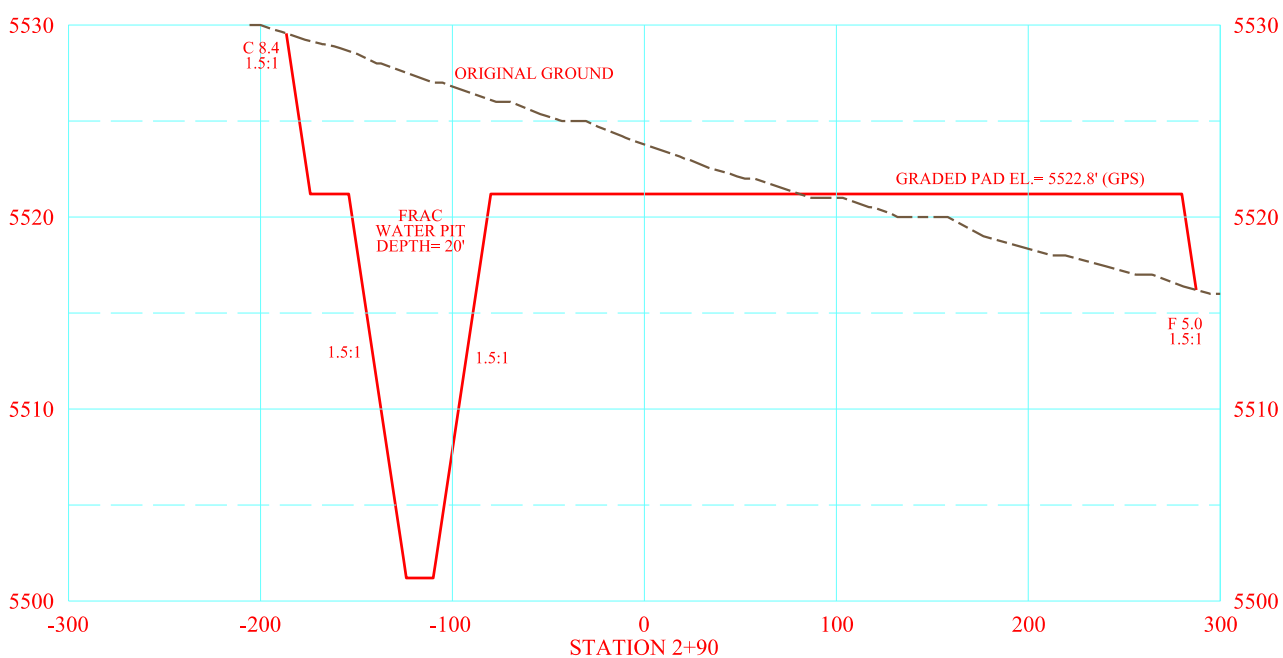
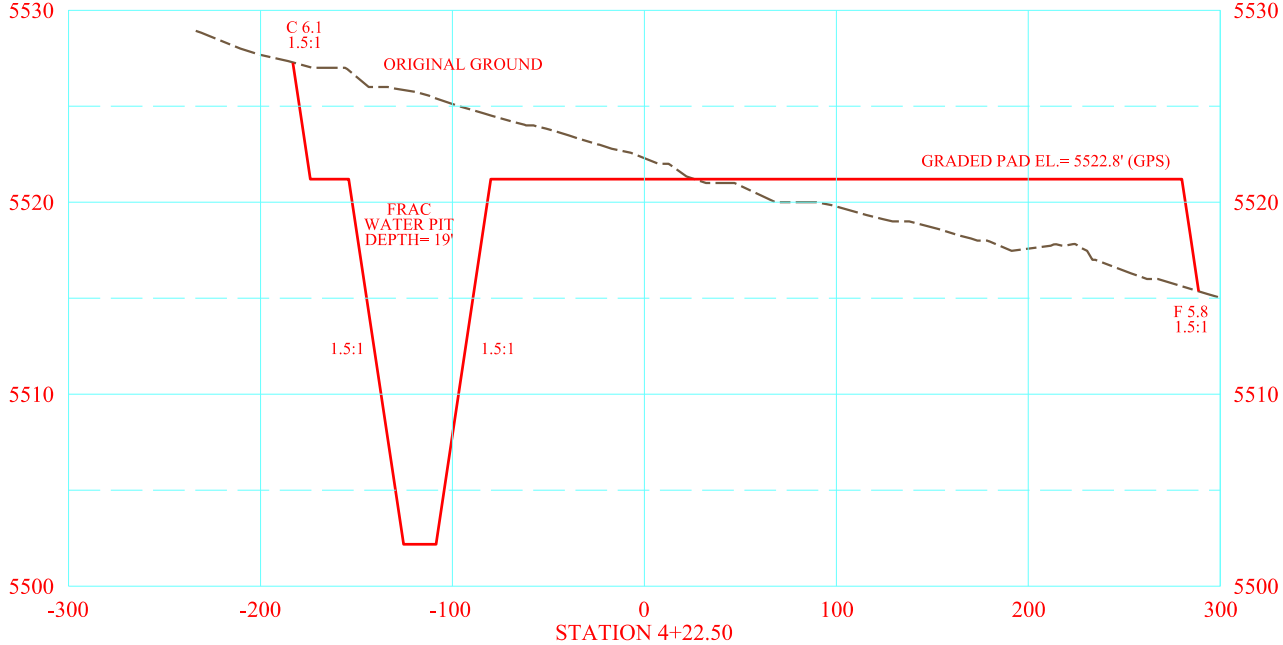
EXHIBIT VII-A: WELL SITE CROSS SECTIONS (1 of 3)
BLACK HILLS PLATEAU PRODUCTION COMPANY, LLC.
HOMER DEEP UNIT 9-11AH & HOMER DEEP UNIT 9-11BH



SCALES: 1" H = 100'
1" V = 10'

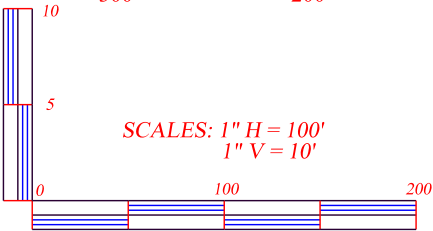
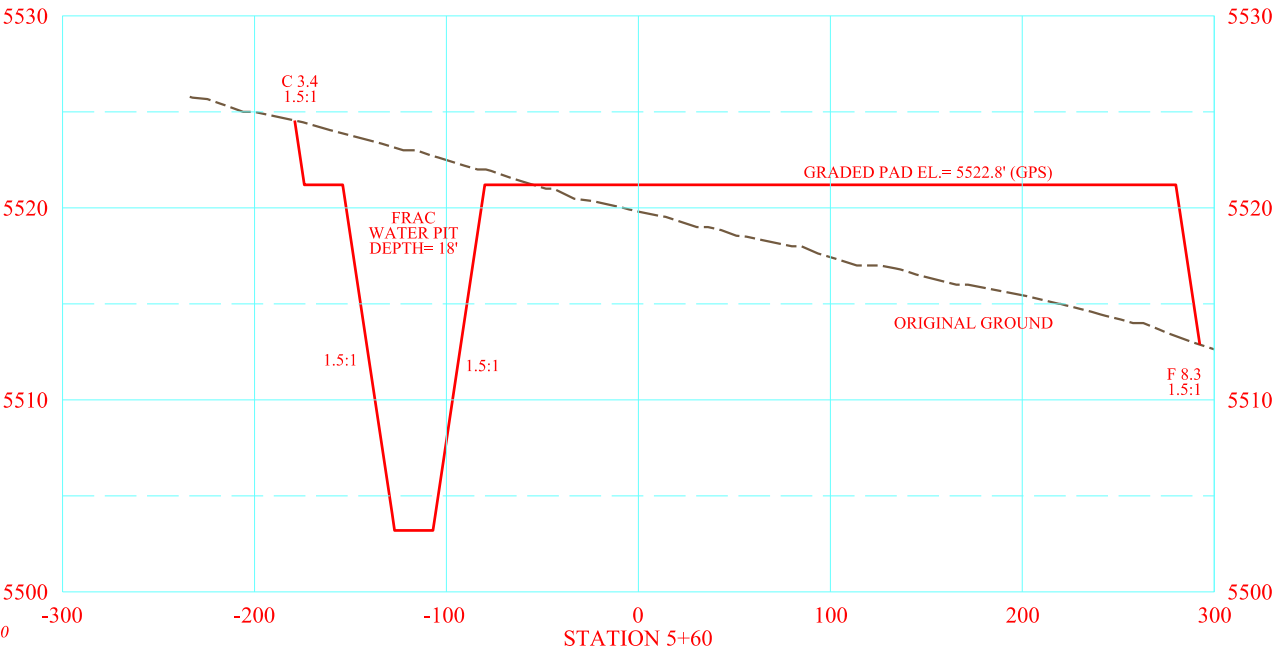
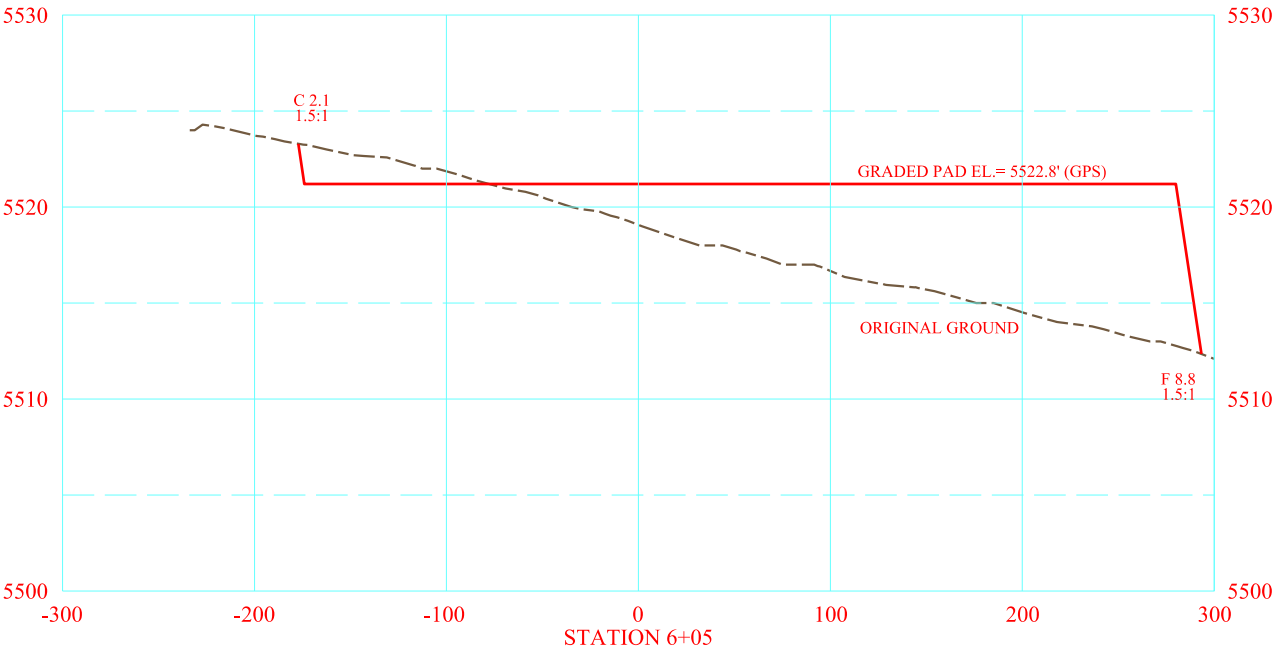
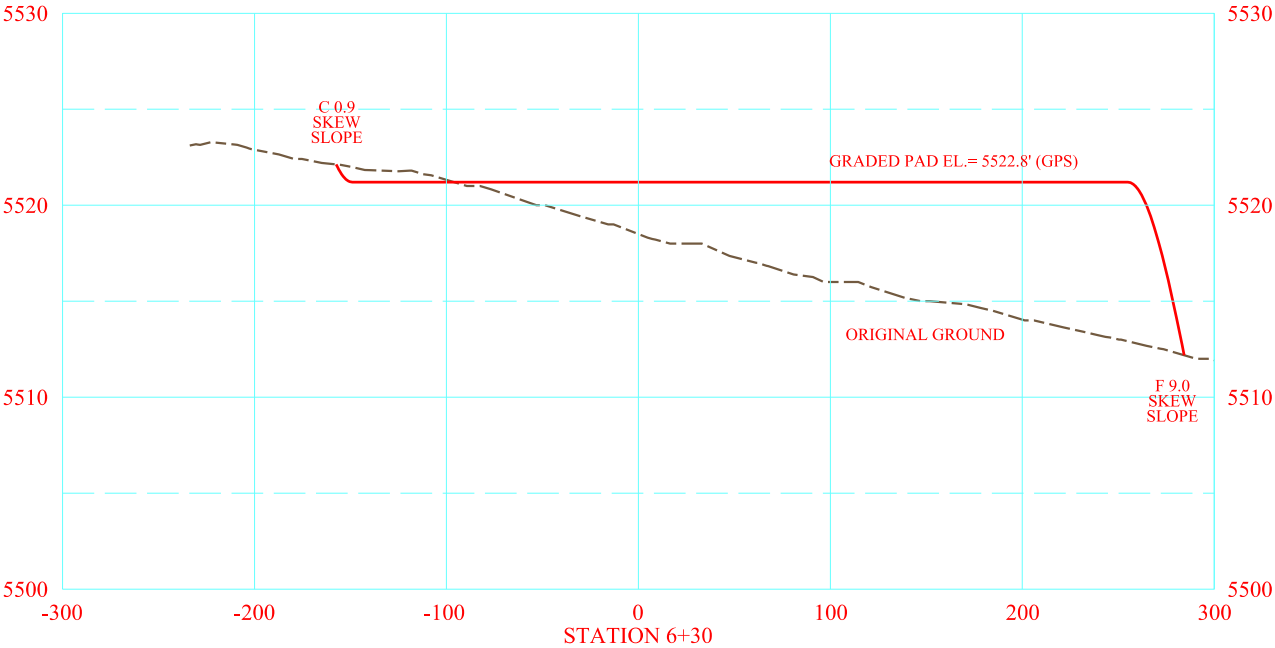
| | | | | |
|----------|--|--|--------------------------------------|--------------|
| PROJECT: | EXHIBIT VII-A | PRJ. #: 24A12 | SUR: | |
| | WELL SITE CROSS SECTIONS (1 of 3) | REC. #: lidar | DES: | SAG 4/18/12 |
| | HOMER DEEP UNIT 9-11AH | DWG #: Black Hills E&P/Colo/Mesa | DWN: | SAG 10/22/12 |
| | HOMER DEEP UNIT 9-11BH | 24a12 HDU 9-11/9-11_ex7-xsec | REV: | |
| | NW¼ NW¼, SECTION 9, T 8 S, R 98 W | | | |
| | GARFIELD COUNTY, COLORADO | | | |
| OWNER: | BLACK HILLS PLATEAU PRODUCTION COMPANY, LLC DENVER, COLORADO | PREPARED BY: | P.E. GROSCH CONSTRUCTION, INC. | |
| | | | SURVEYORS - ENGINEERS - CONSTRUCTORS | |
| | | P. O. BOX 36 WORLAND, WY 82401 (307)347-3332 | | |

EXHIBIT VII-B: WELL SITE CROSS SECTIONS (2 of 3)
BLACK HILLS PLATEAU PRODUCTION COMPANY, LLC.
HOMER DEEP UNIT 9-11AH & HOMER DEEP UNIT 9-11BH



| | | | | | | | |
|----------|--|--|--|--|------|-----|----------|
| PROJECT: | EXHIBIT VII-B | | | PRJ. #: 24A12 | SUR: | | |
| | WELL SITE CROSS SECTIONS (2 of 3) | | | REC. #: lidar | DES: | SAG | 4/18/12 |
| | HOMER DEEP UNIT 9-11AH | | | DWG #: Black Hills E&P/Colo/Mesa | DWN: | SAG | 10/22/12 |
| | HOMER DEEP UNIT 9-11BH | | | 24a12 HDU 9-11/9-11_ex7-xsec | REV: | | |
| OWNER: | NW¼ NW¼, SECTION 9, T 8 S, R 98 W | | | PREPARED BY: | | | |
| | GARFIELD COUNTY, COLORADO | | | P.E. GROSCH CONSTRUCTION, INC. | | | |
| | BLACK HILLS PLATEAU PRODUCTION COMPANY, LLC DENVER, COLORADO | | | SURVEYORS - ENGINEERS - CONSTRUCTORS P. O. BOX 36 WORLAND, WY 82401 (307)347-3332 | | | |

EXHIBIT VII-C: WELL SITE CROSS SECTIONS (3 of 3)
BLACK HILLS PLATEAU PRODUCTION COMPANY, LLC.
HOMER DEEP UNIT 9-11AH & HOMER DEEP UNIT 9-11BH



| | | | | | | |
|----------|--|--|------------------------------|------|-----|----------|
| PROJECT: | EXHIBIT VII-C WELL SITE CROSS SECTIONS (3 of 3) HOMER DEEP UNIT 9-11AH HOMER DEEP UNIT 9-11BH NW¼ NW¼, SECTION 9, T 8 S, R 98 W GARFIELD COUNTY, COLORADO | PRJ. #: | 24A12 | SUR: | | |
| | | REC. #: | lidar | DES: | SAG | 4/18/12 |
| | | DWG #: | Black Hills E&P/Colo/Mesa | DWN: | SAG | 10/22/12 |
| | | | 24a12 HDU 9-11/9-11_ex7-xsec | REV: | | |
| OWNER: | BLACK HILLS PLATEAU PRODUCTION COMPANY, LLC DENVER, COLORADO | PREPARED BY: | | | | |
| | | P.E. GROSCH CONSTRUCTION, INC. SURVEYORS - ENGINEERS - CONSTRUCTORS P. O. BOX 36 WORLAND, WY 82401 (307)347-3332 | | | | |