






Legend

-  spu23-41DH!R_surfaces_2
-  SPU_projection_2
-  COC 067545
-  GEC Fee Leases
-  Spaulding Peak Unit

2,000 1,000 0 2,000 Feet



GUNNISON ENERGY CORPORATION

SPU Cockroft 1294 #23-41DH1R Lease Map

Map Author
Lee Fyock

T12S R94W
Delta County, CO

Date
October 24, 2012