



Copyright (c) 2011 by Canrig Drilling Technology, Ltd.

Houston, TX

Main (281) 774-5600 / Support (866) 433-4345
www.myWells.com

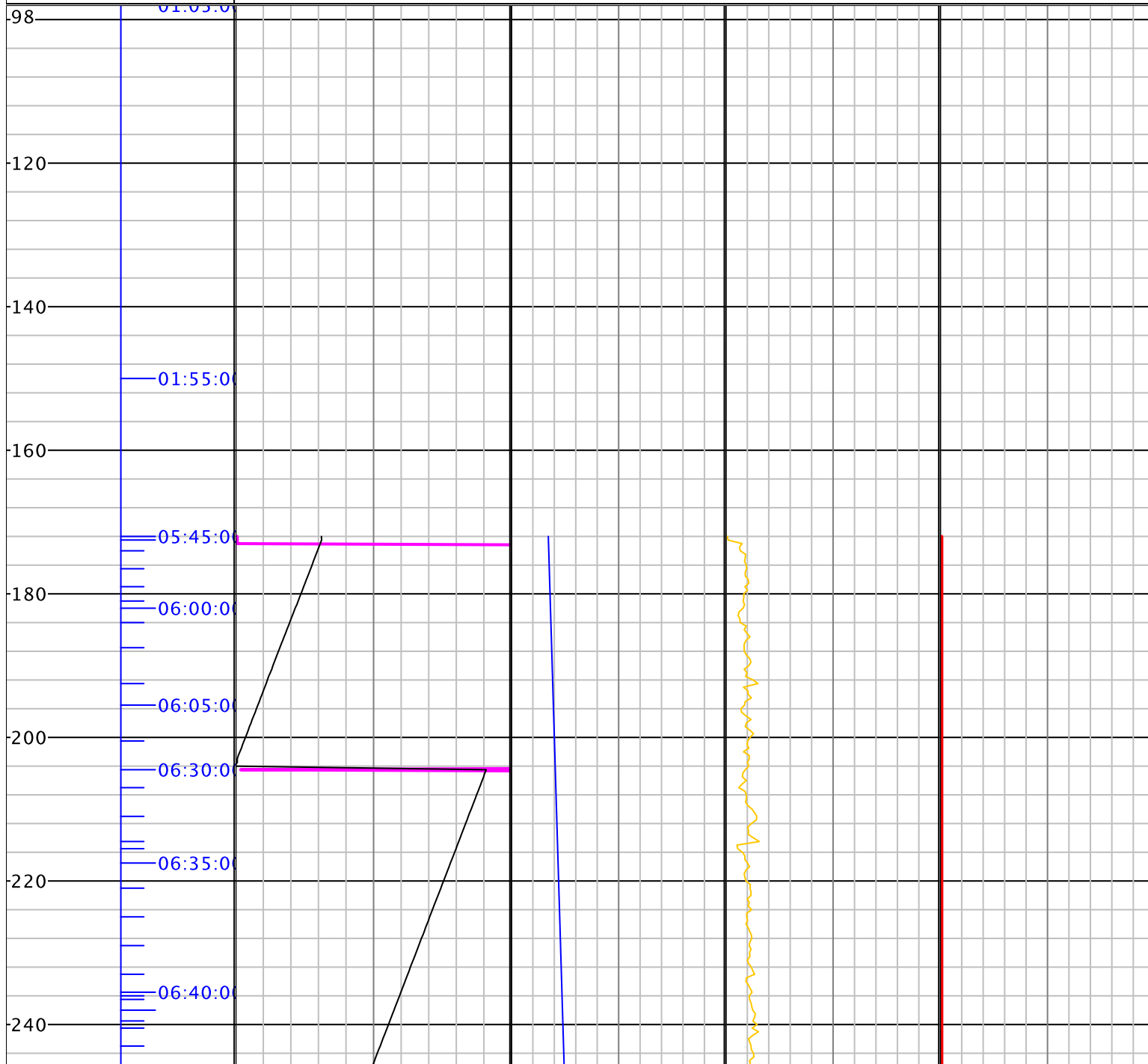
Operator
Well
Field
State
County
Rig Number
Spud Date
API Number
Contractor

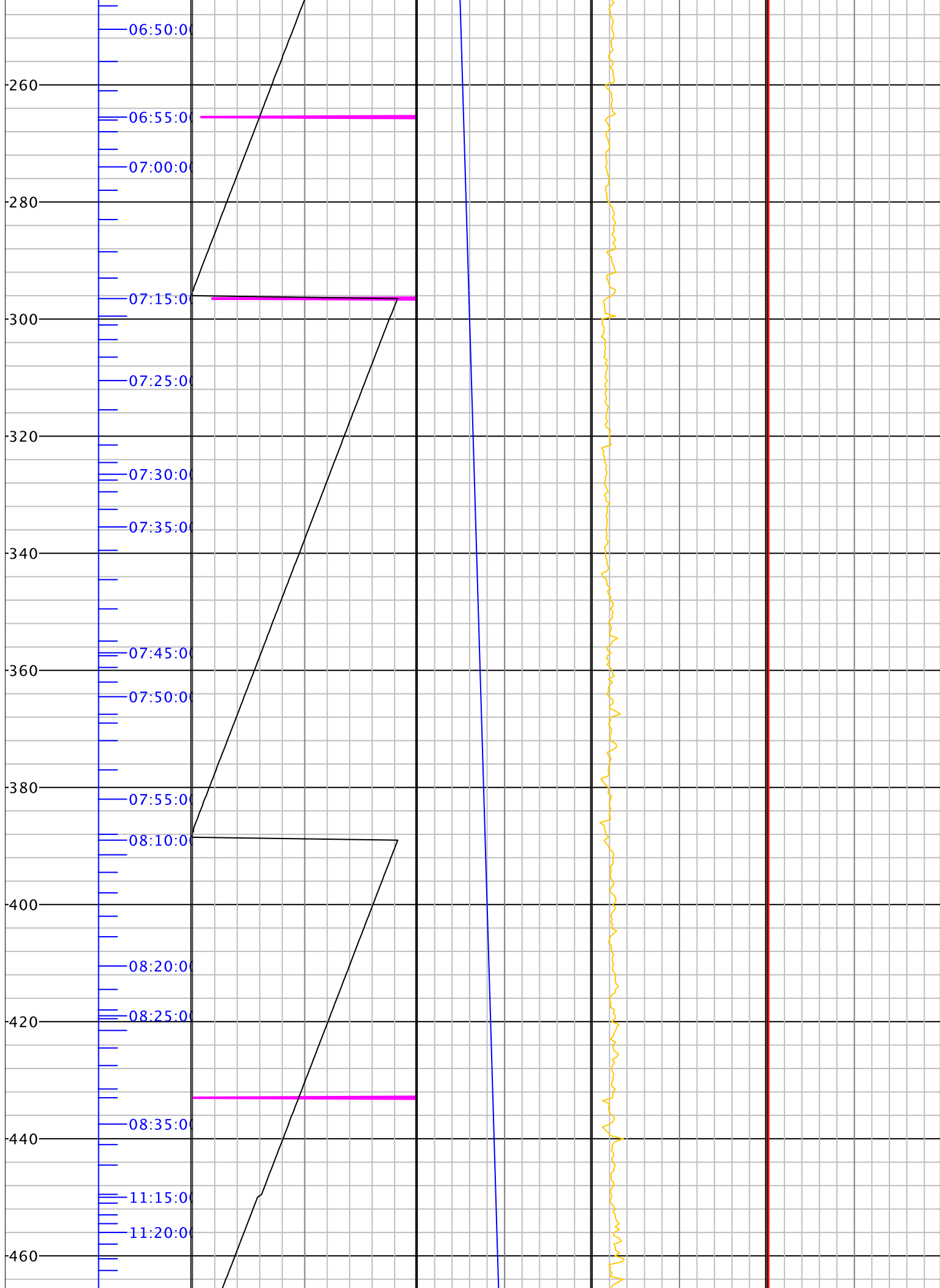
ENCANA CORPORATION
00M11-FEDERAL 29-5A
SOUTH PARACHUTE
COLORADO
GARFIELD
M11
2012-05-19
05045211950000
NABORS DRILLING USA, LP

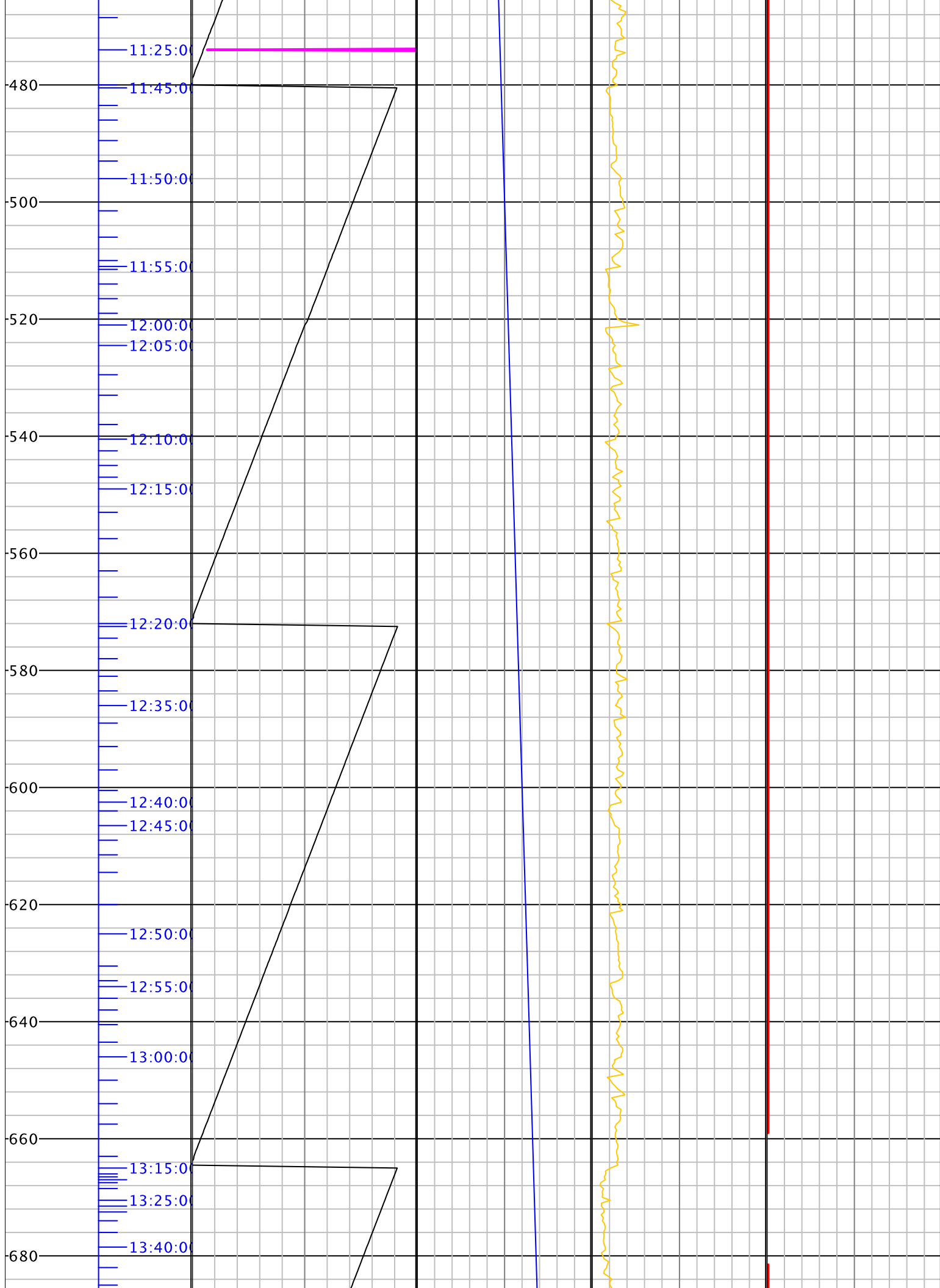
DEPTHS: 98 TO 6,808


SCALE: 5"=100'

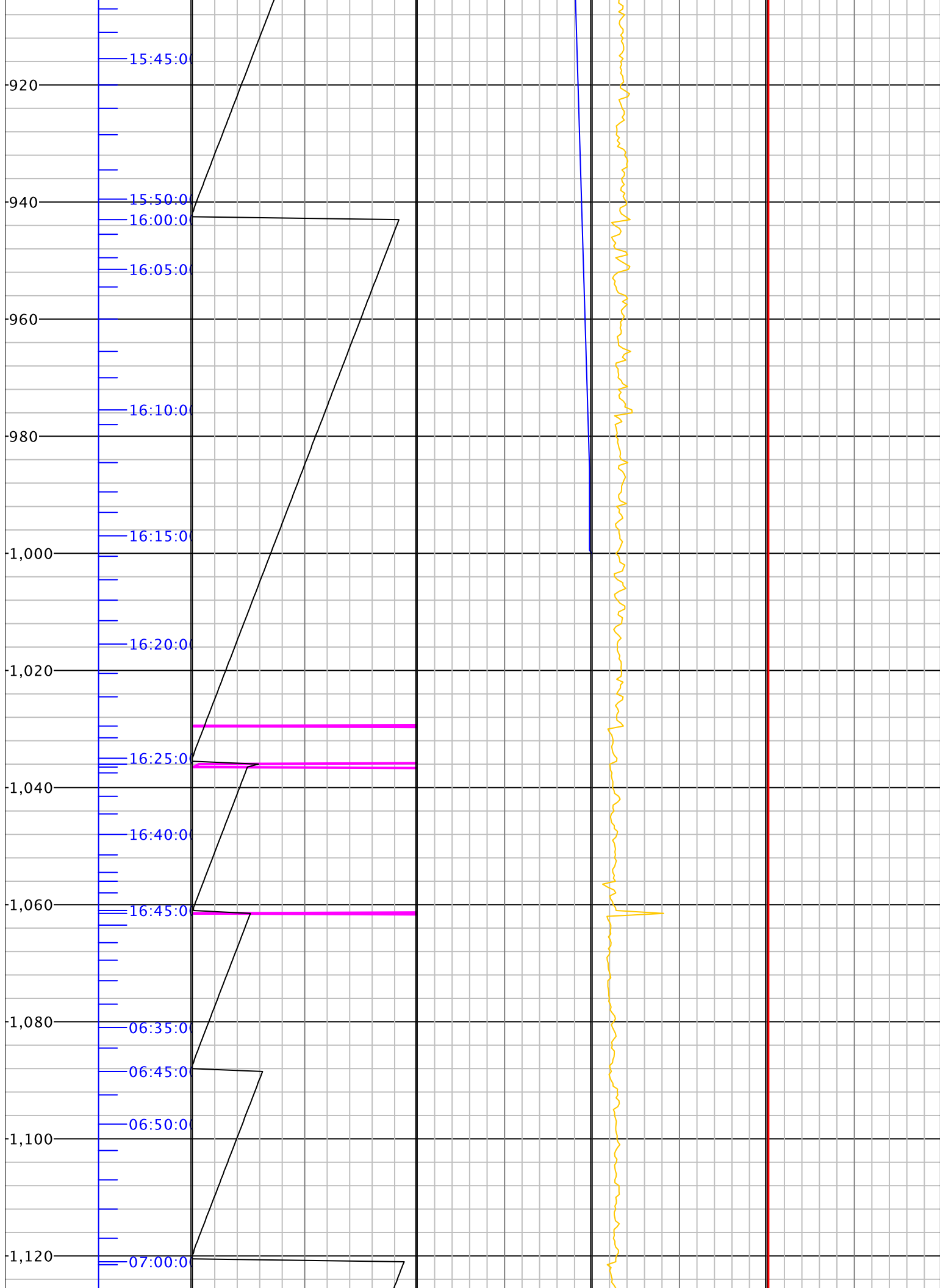
Time depth track	Track 1	Track 2	Track 3	Track 5
Date: 09:00:10 18-Jun-20	ROP DEPTH/HOUR	DEPTH - BIT	WEIGHT ON BIT	GAS TOTAL - UNITS
Depth-Bit: 6,772.62	<0 ⁰ FT/HR 5>	<0 ^{6,772.62} FT 1000>	<0 ⁰ KLBS 100>	<0 ⁰ UNITS 2000>
Depth-Hole: 6,808	BLOCK POSITION		SRV INCLINATION	
Rig # M11	<0 ¹² FT 100>		<0 ^{N/A} DEGREES 20>	
NABORS DRILLING USA, LP				
ENCANA CORPORATION				

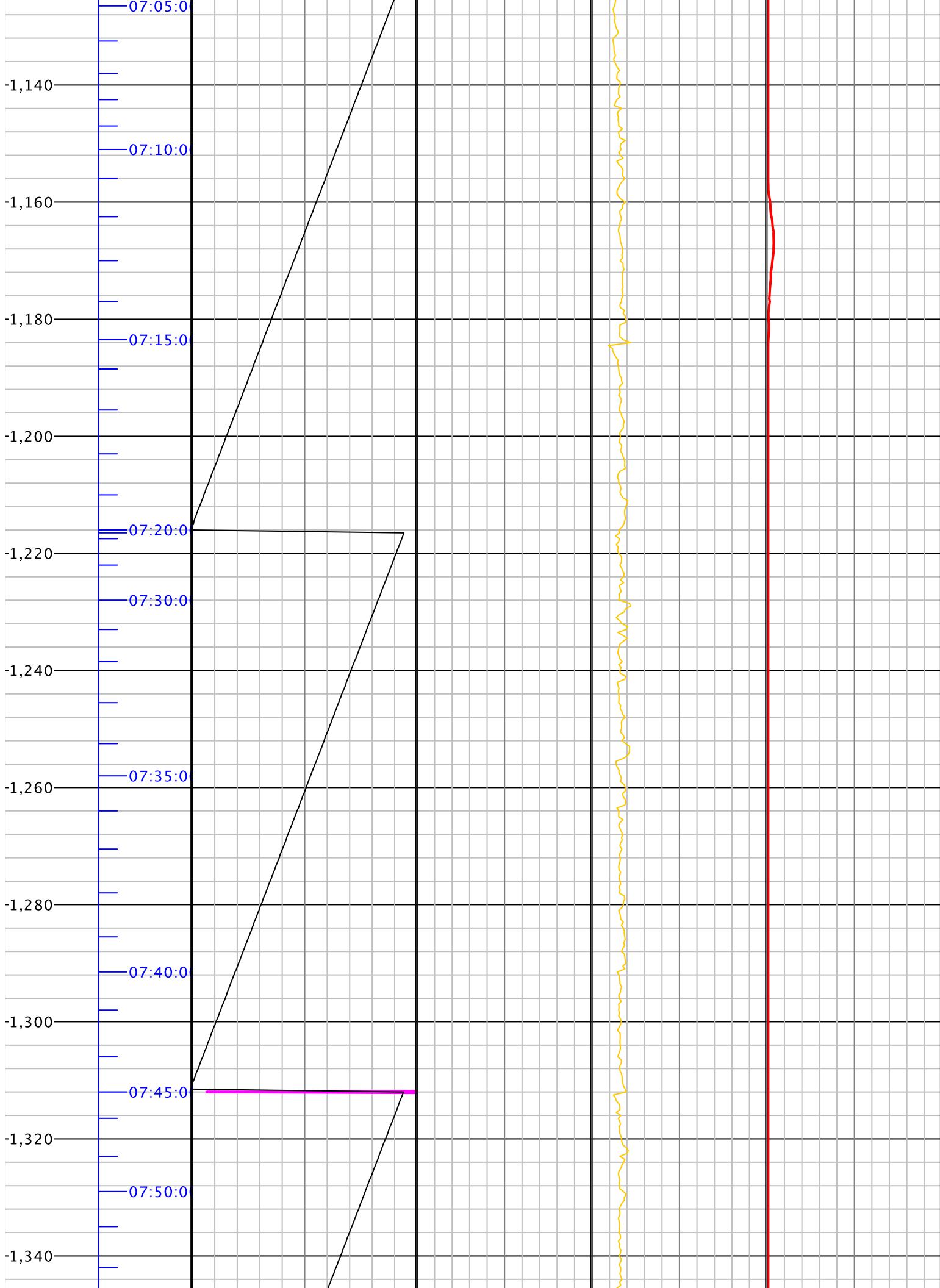





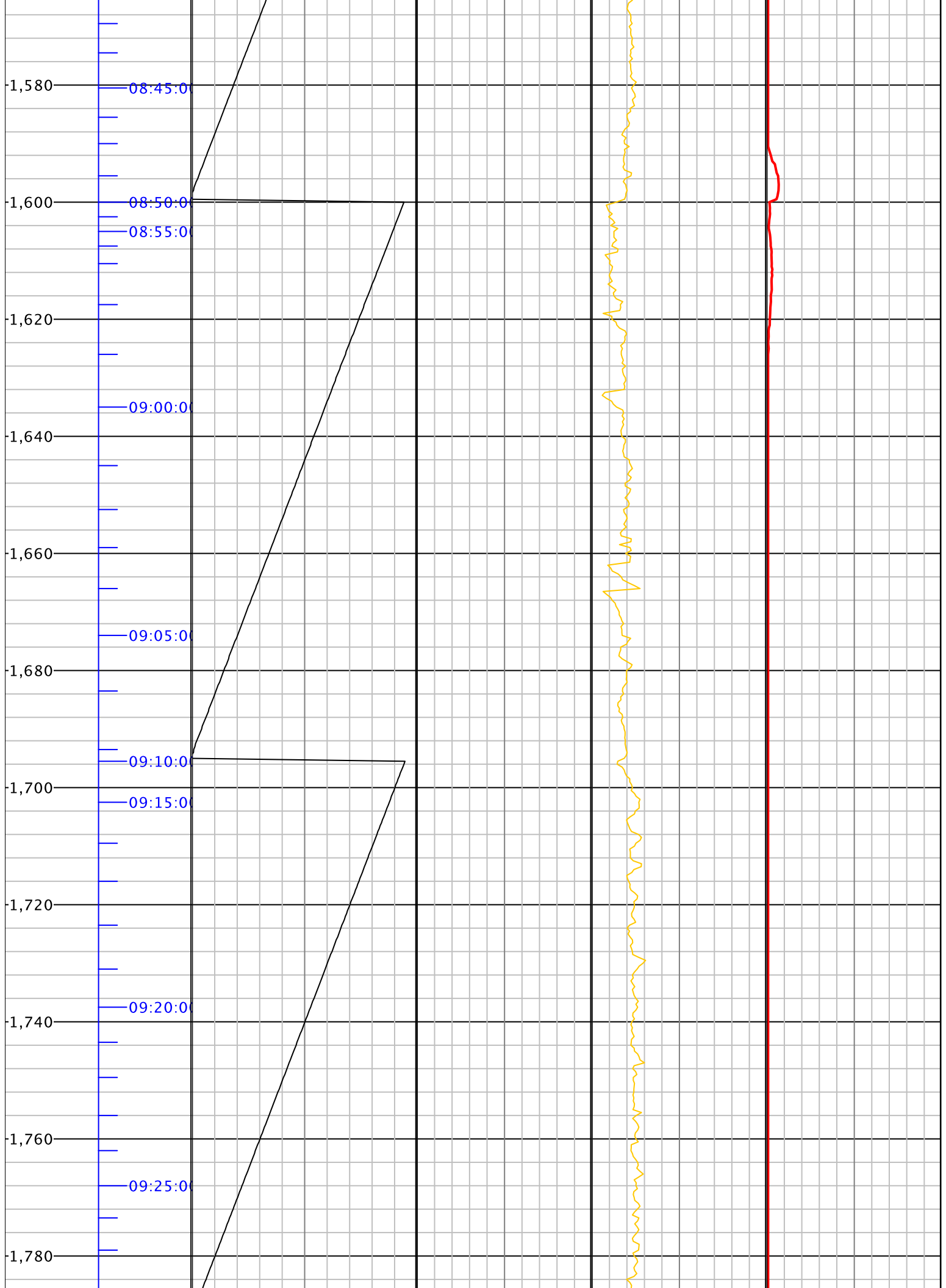


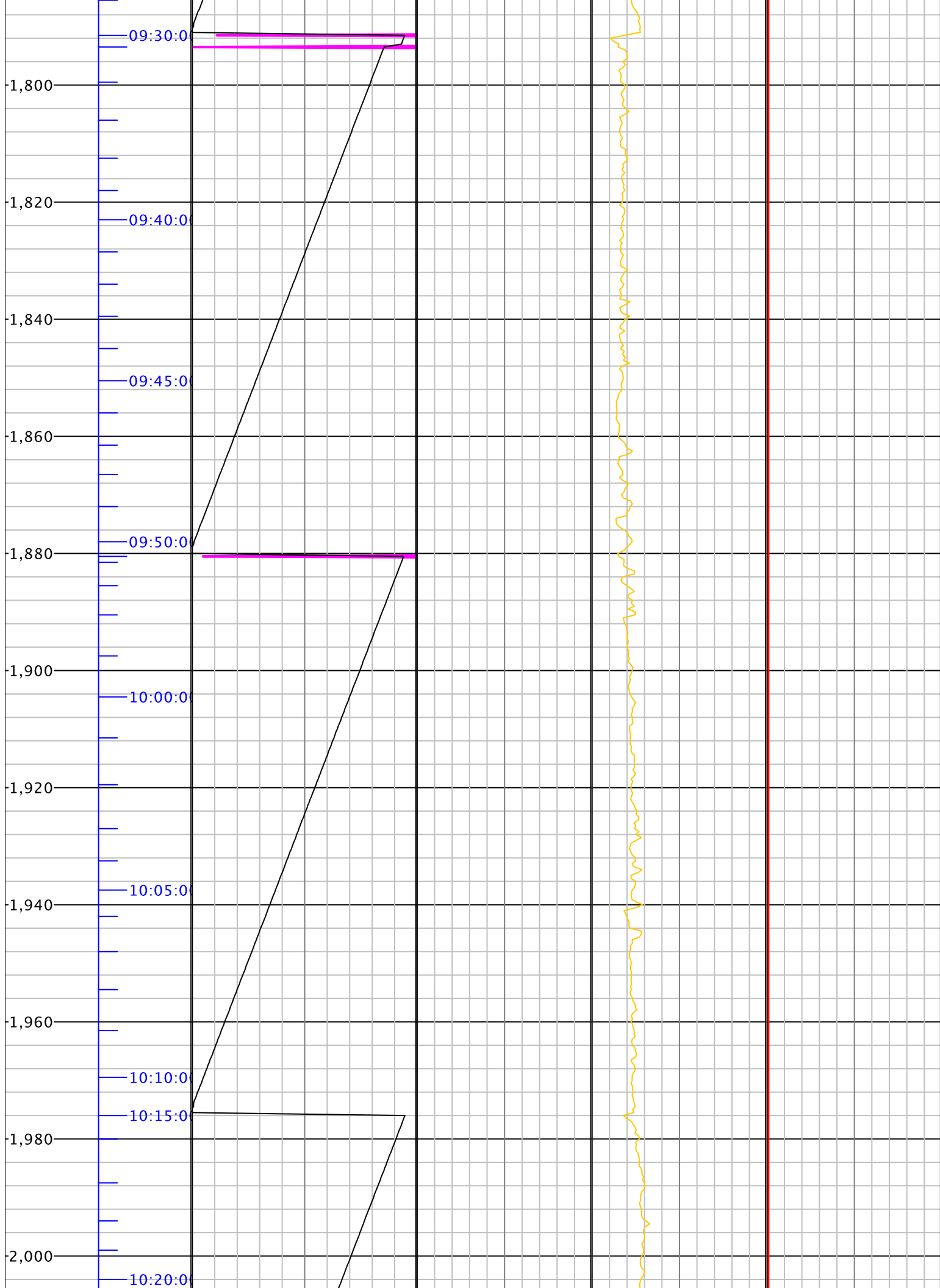


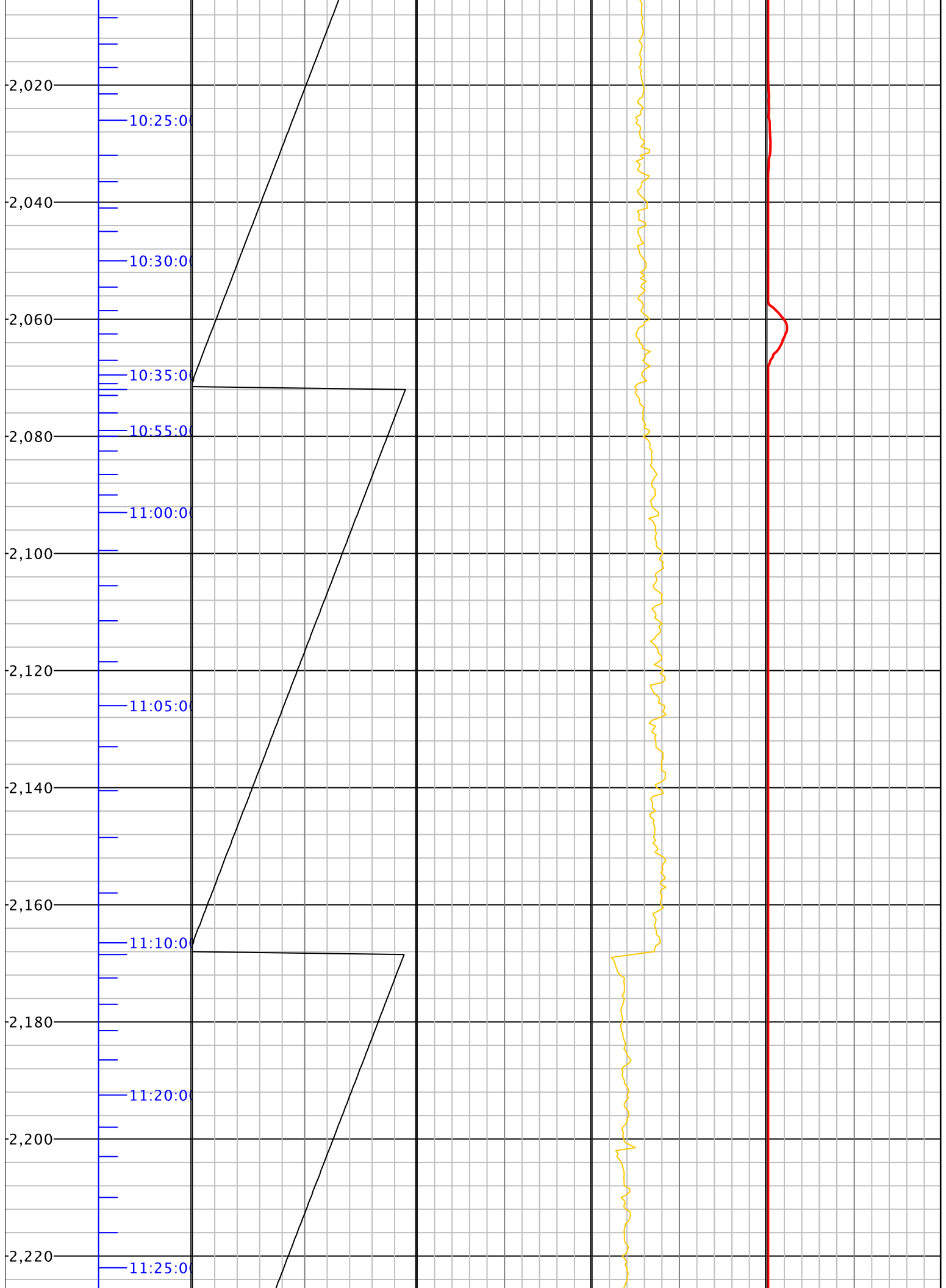


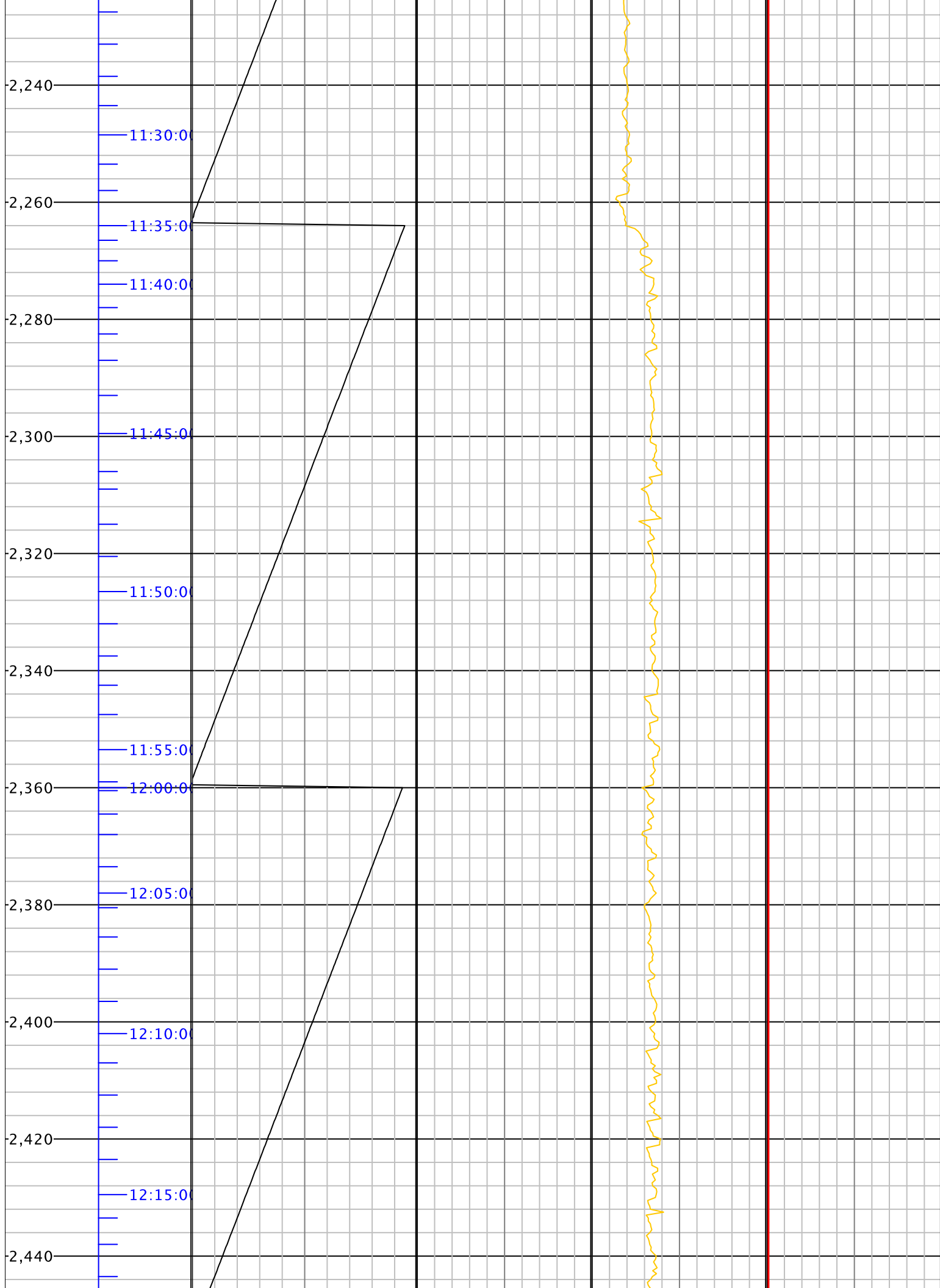


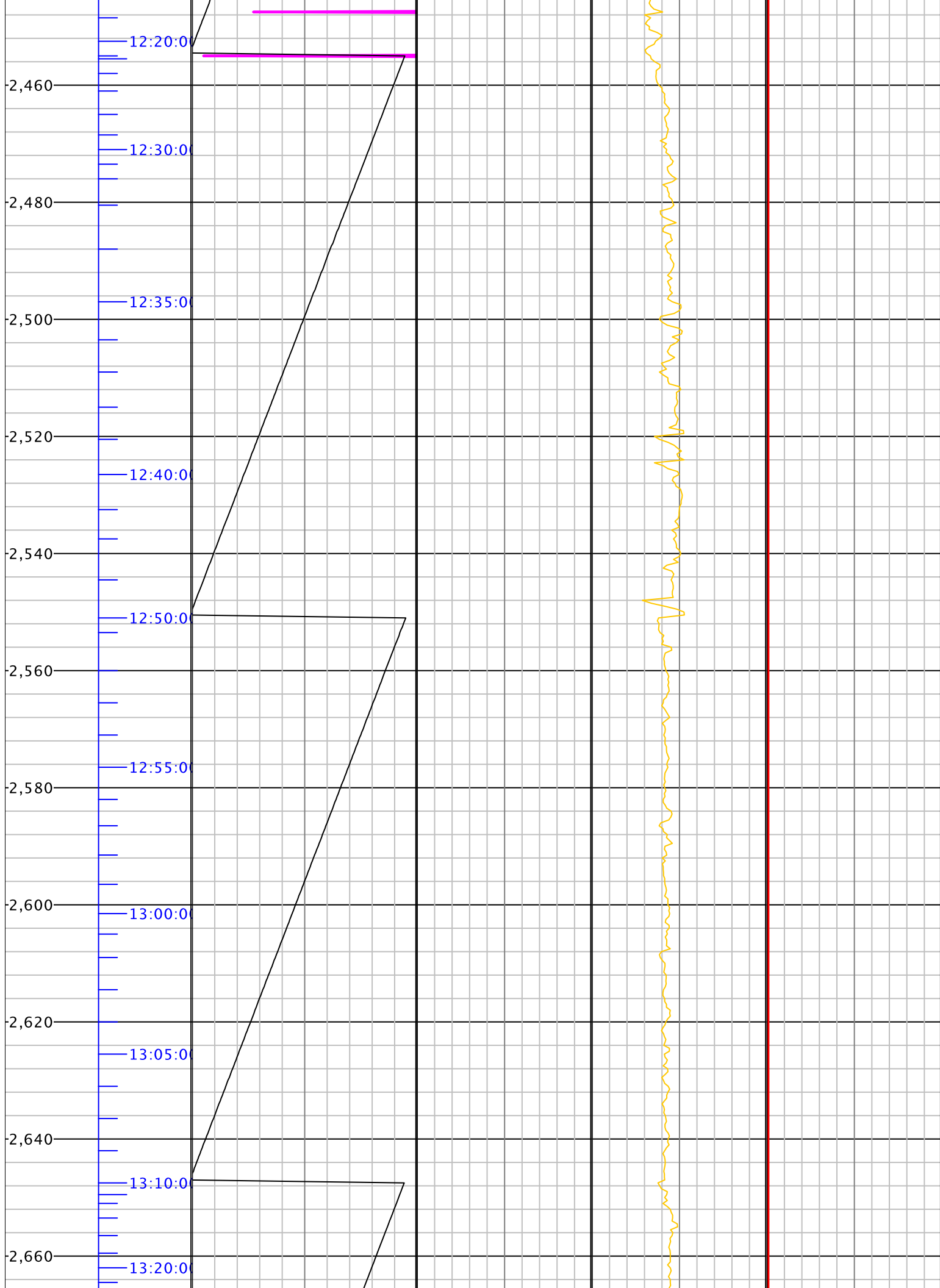


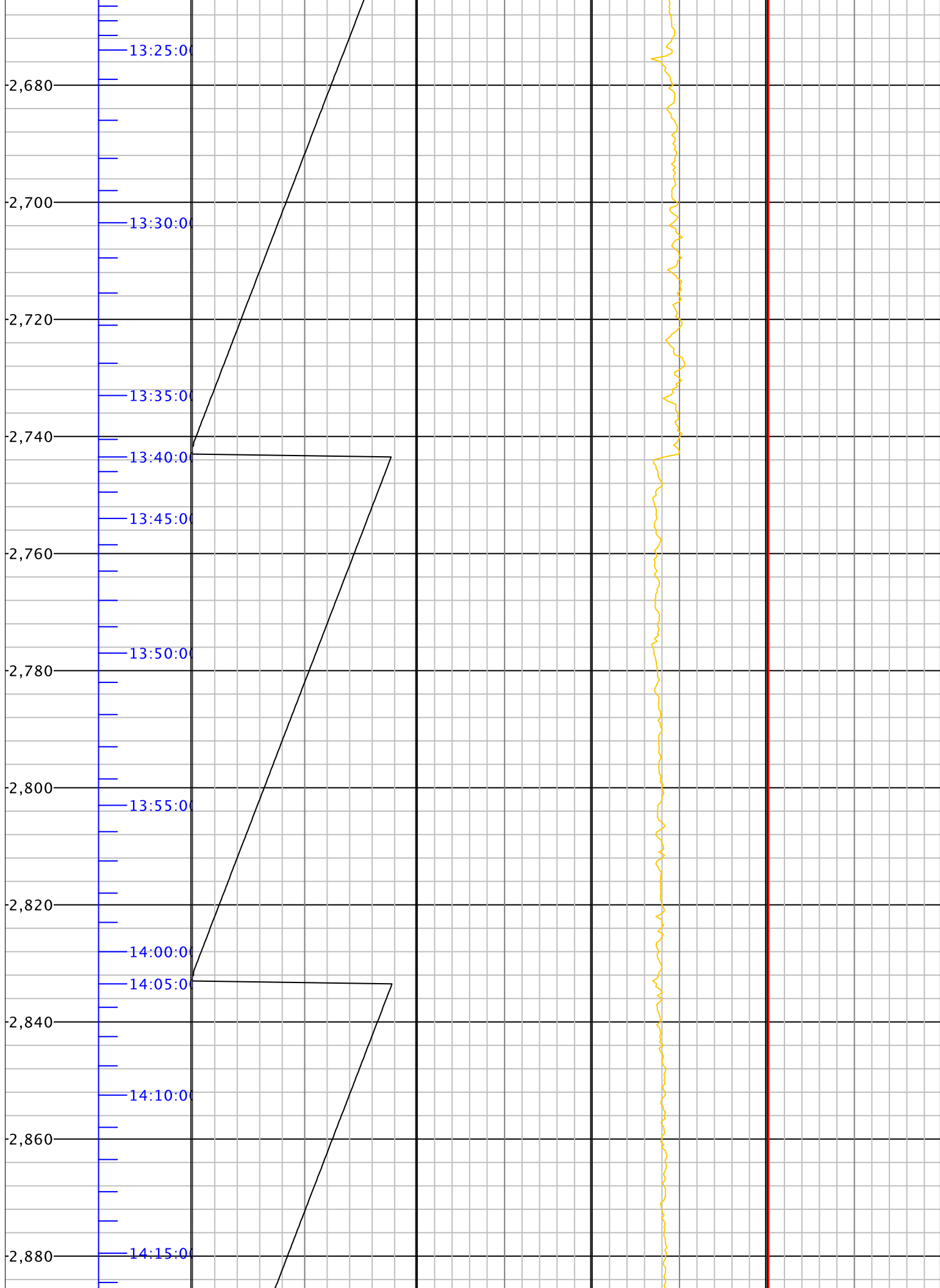








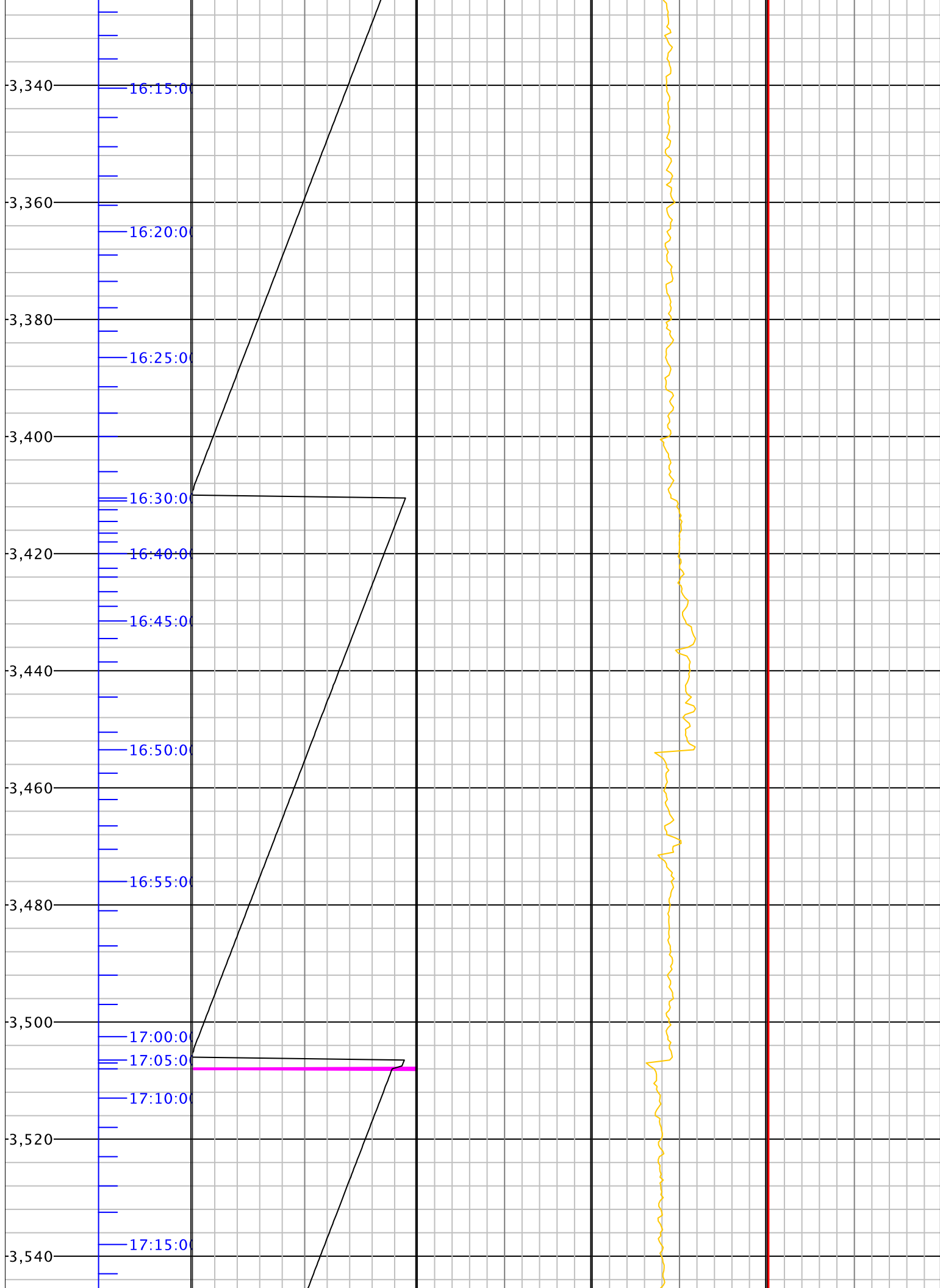


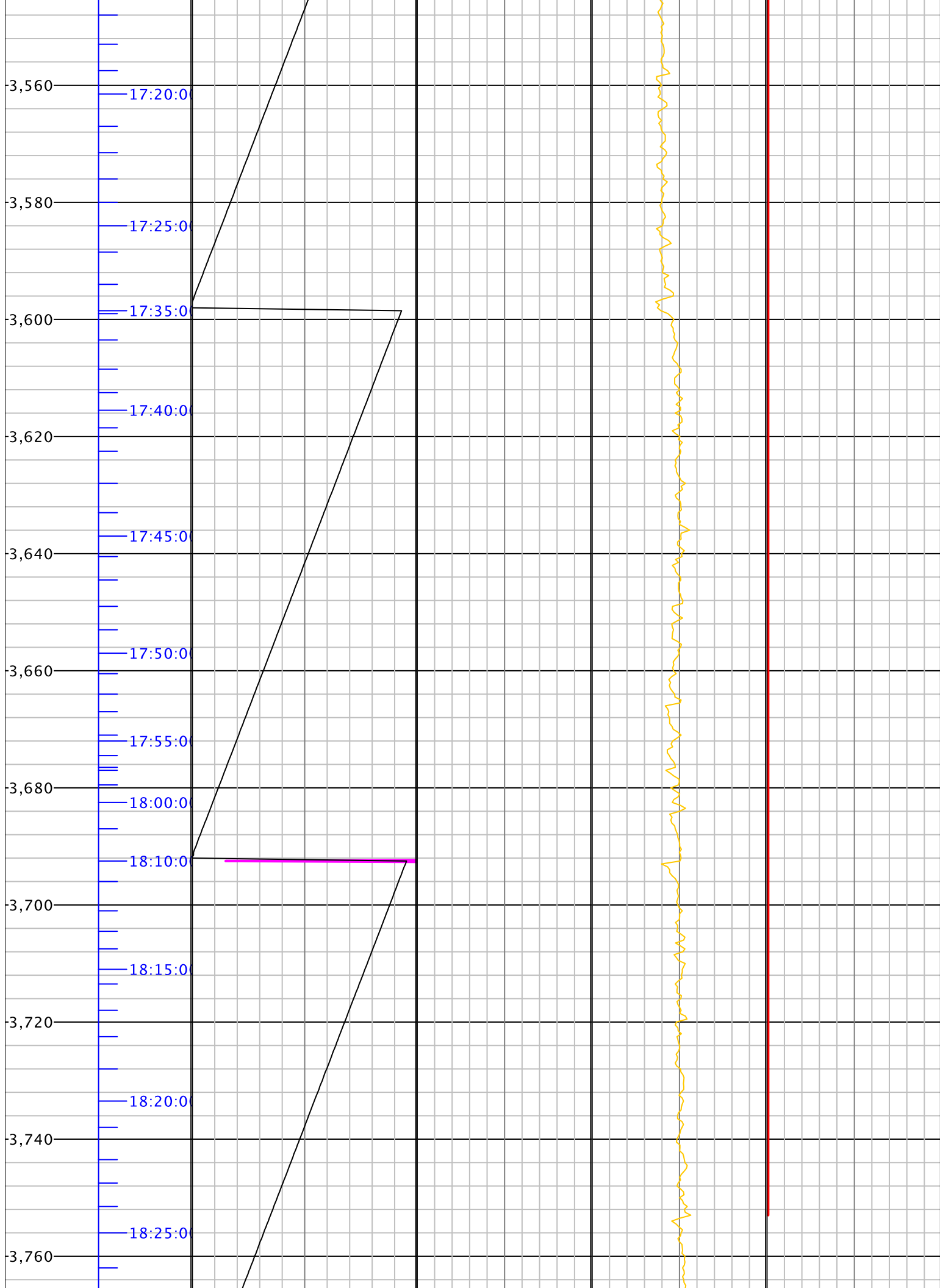


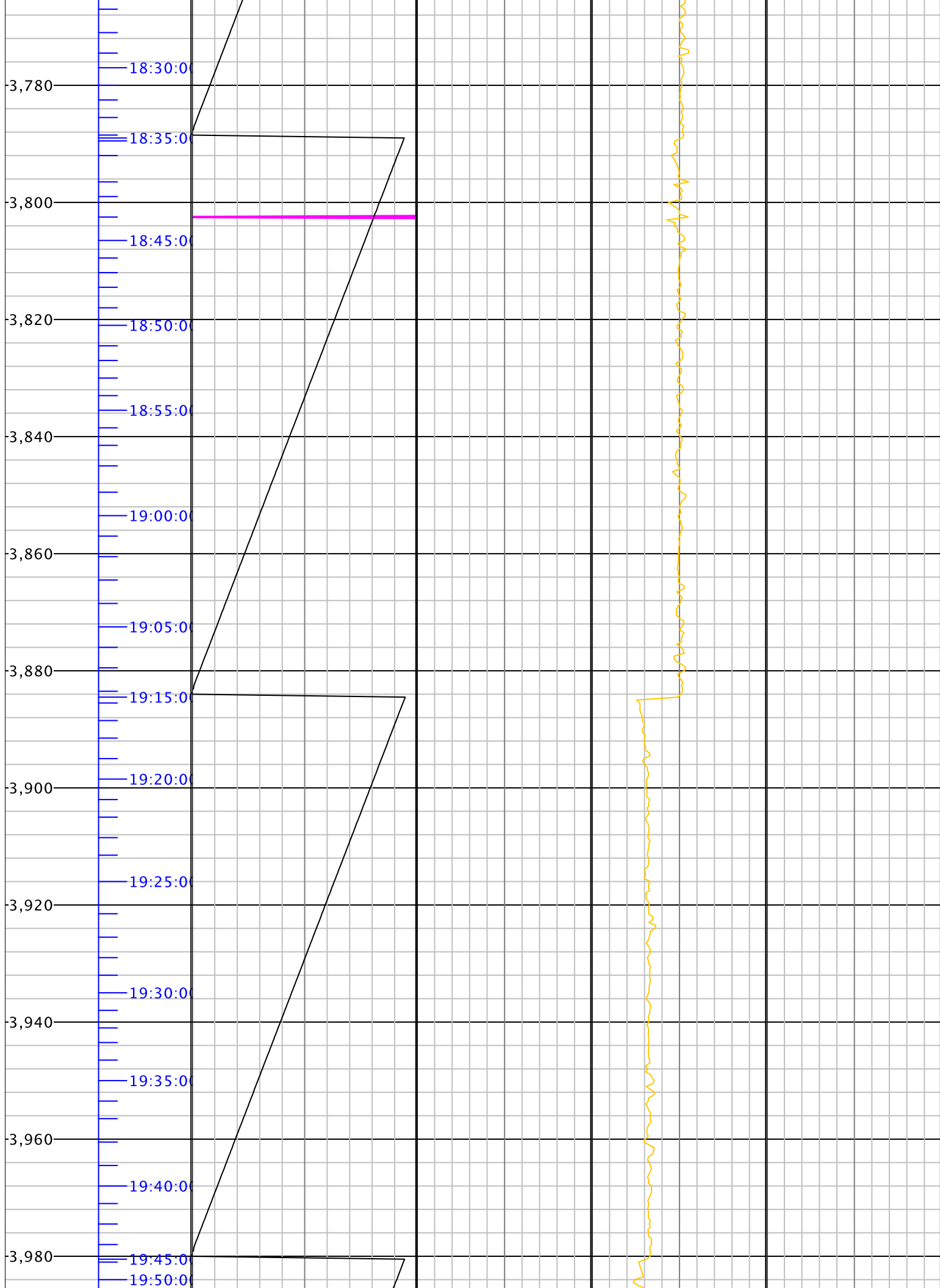


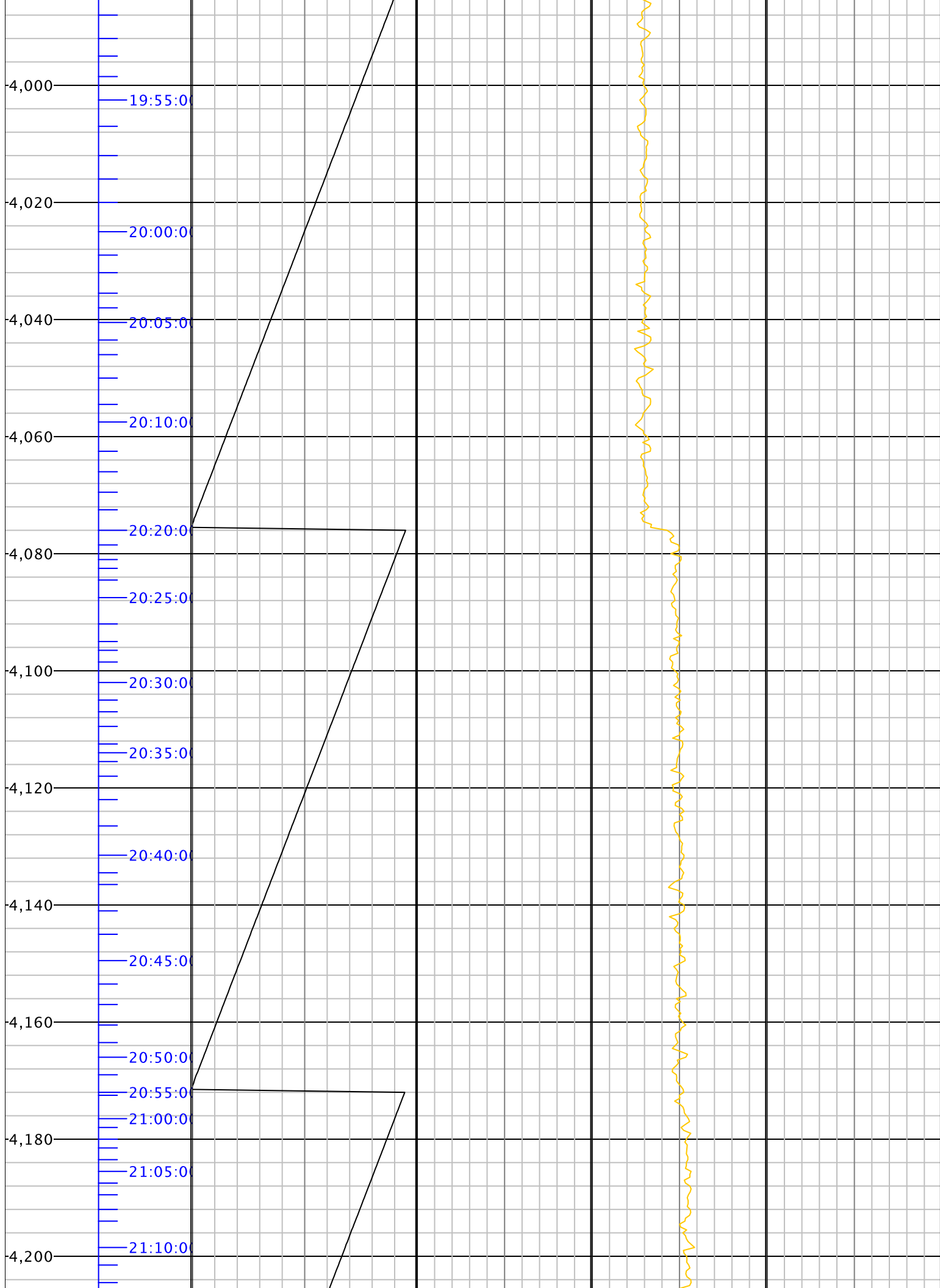




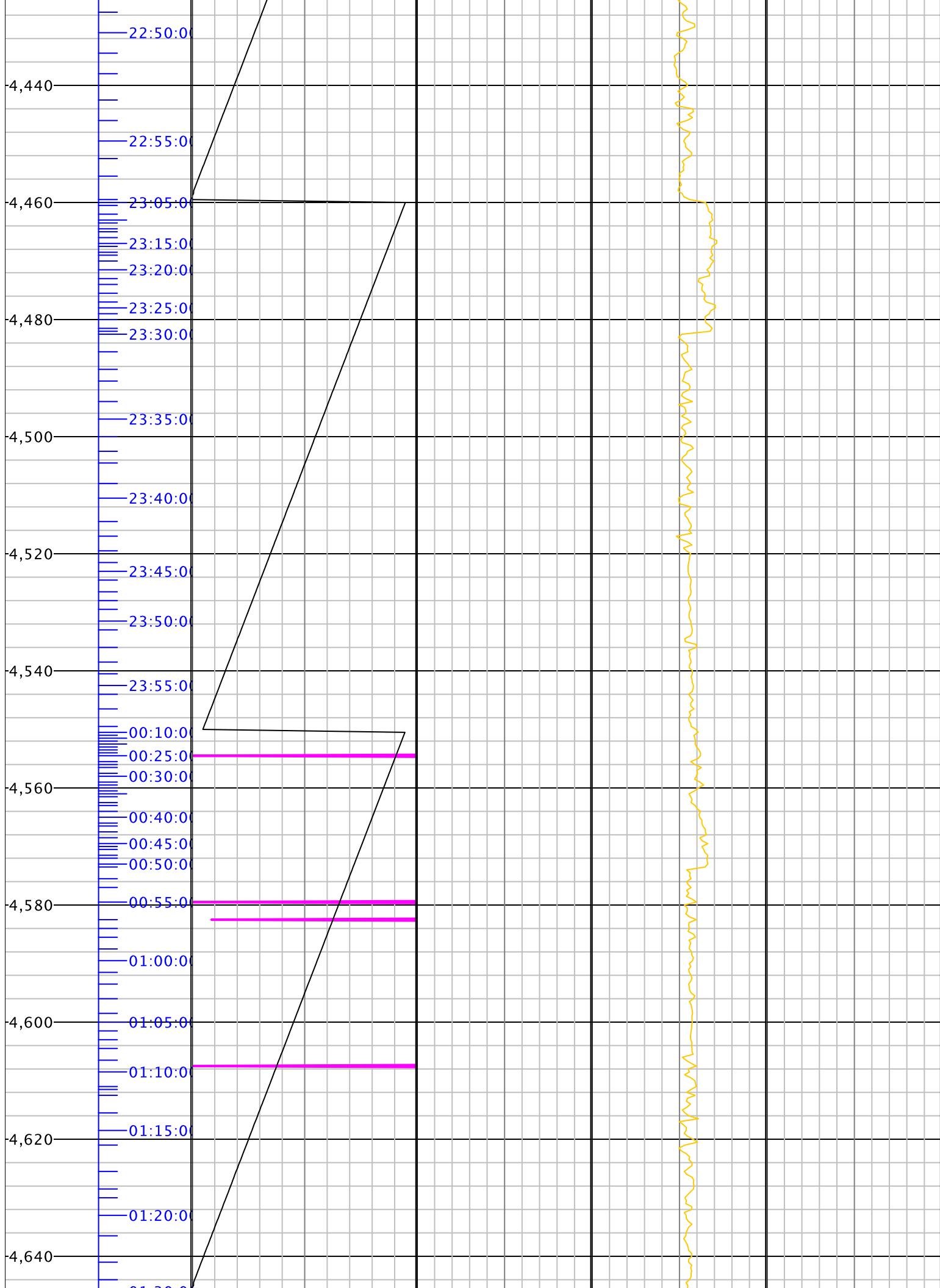


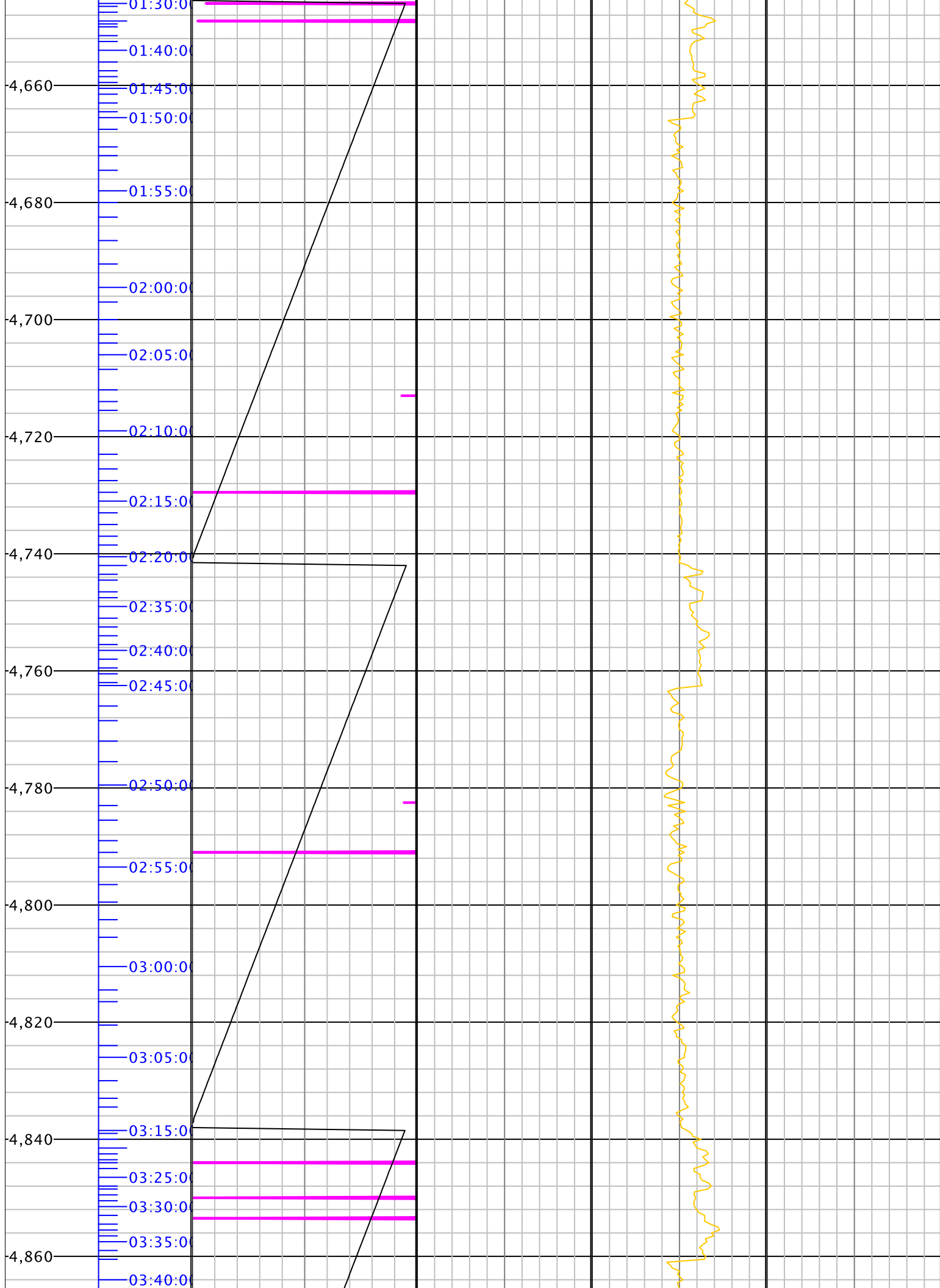


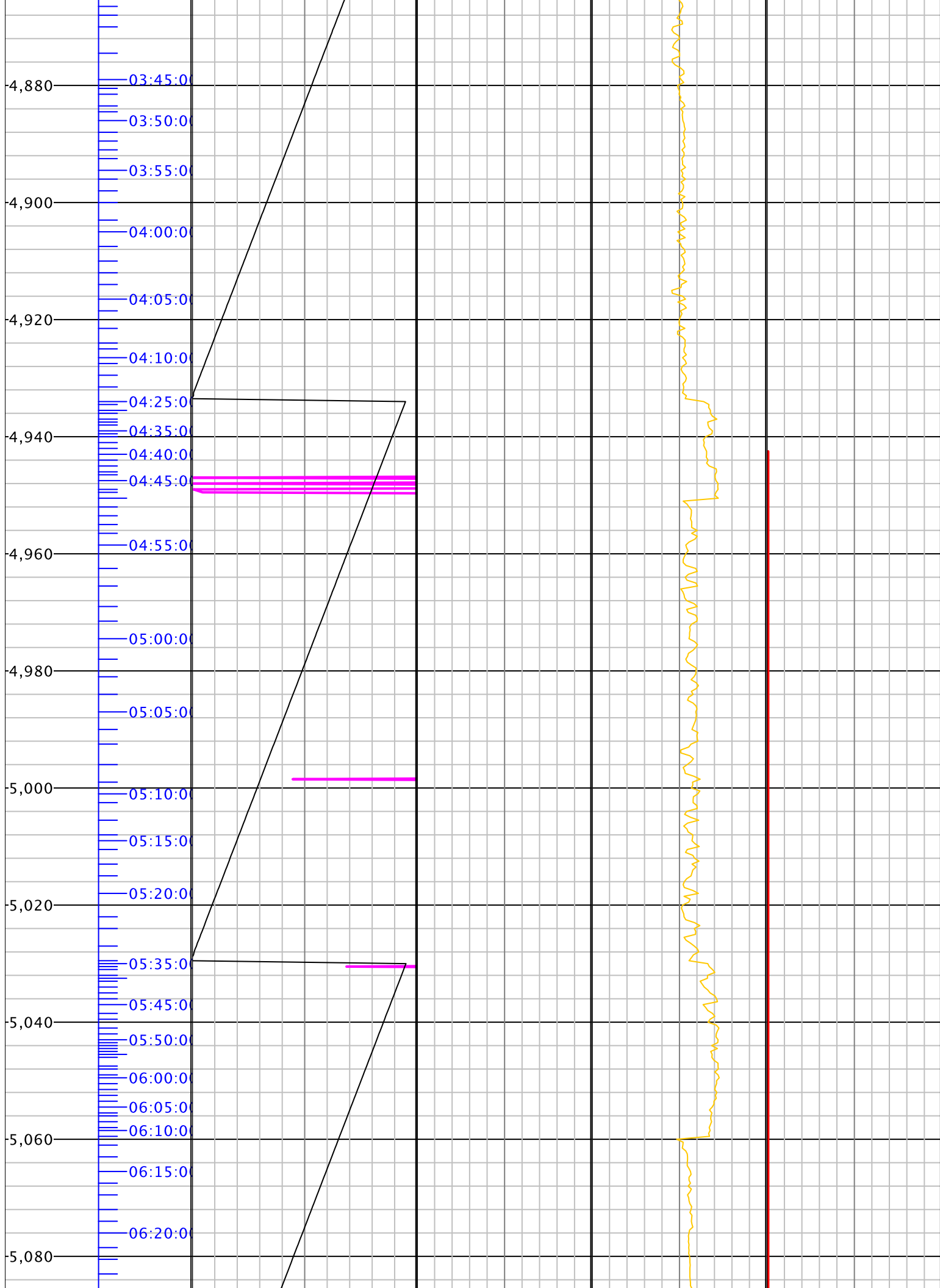


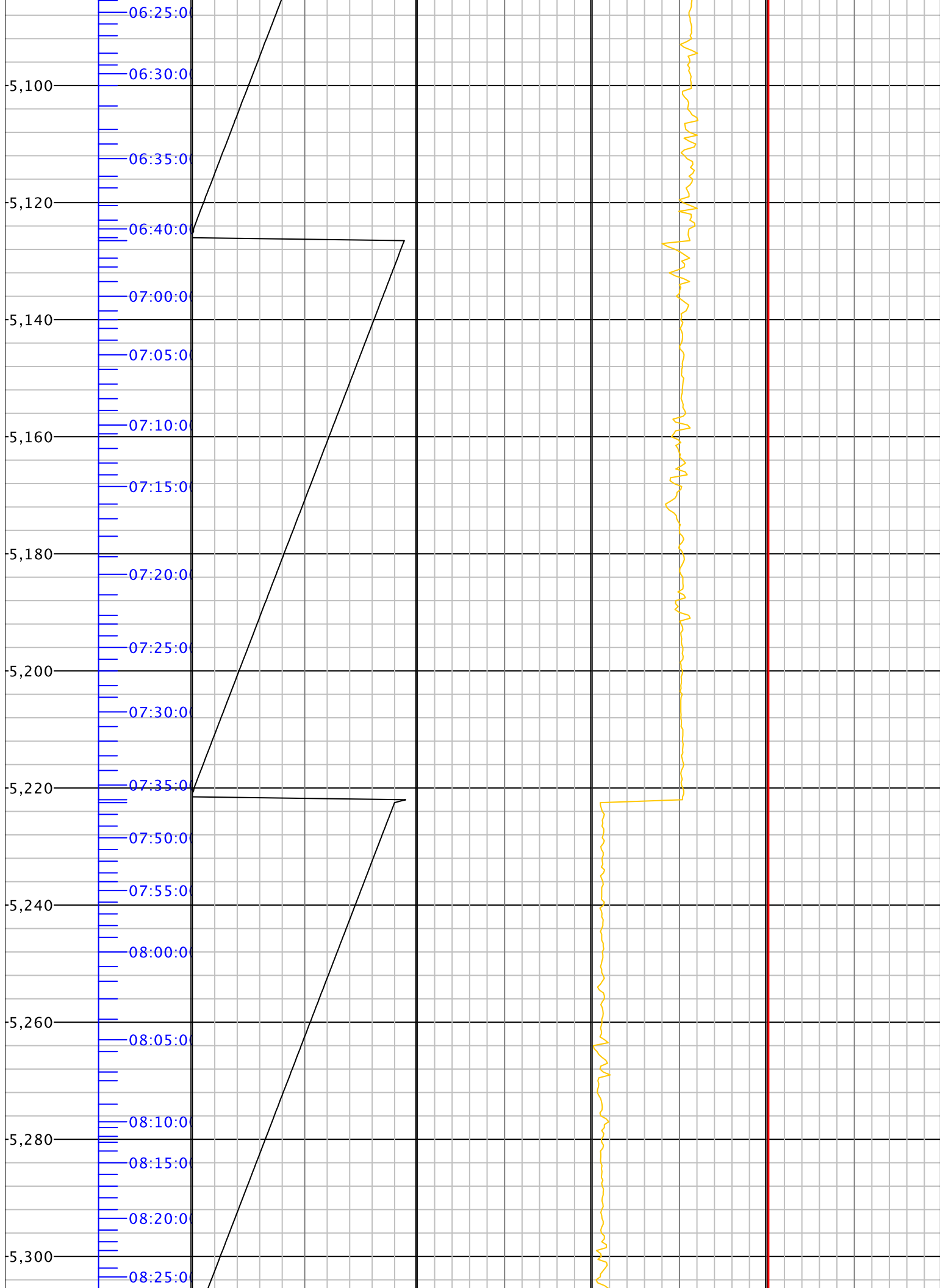


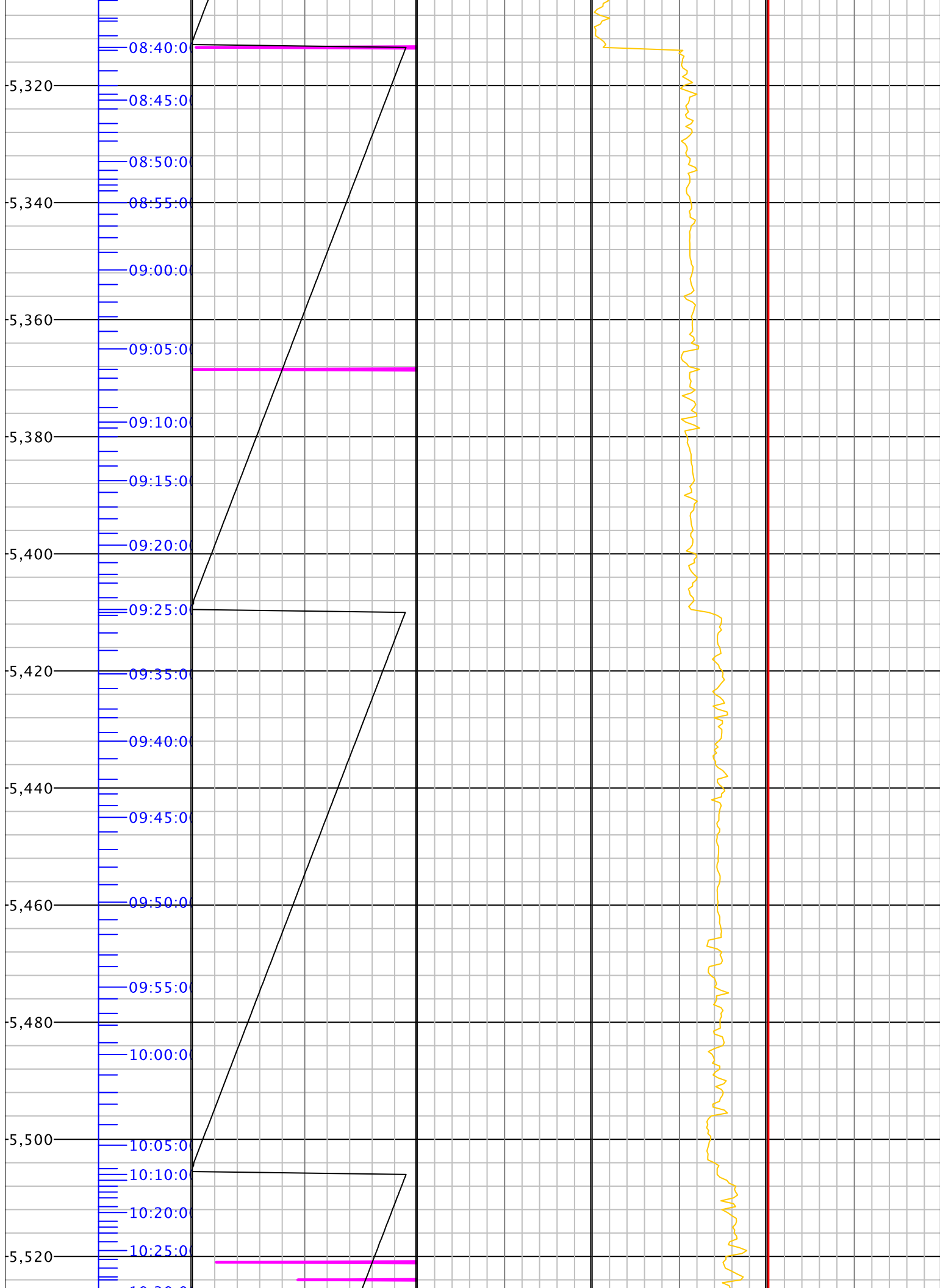


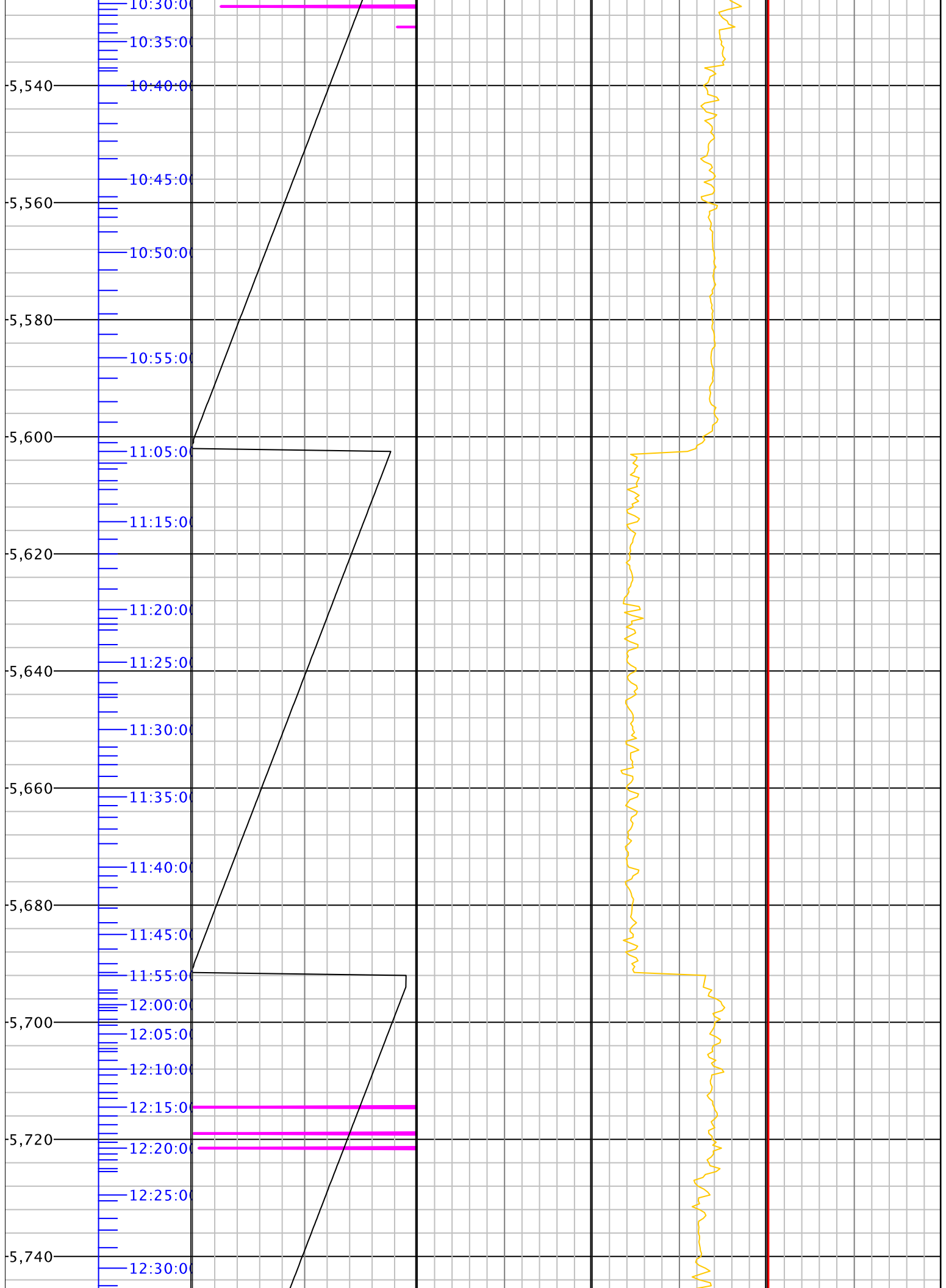


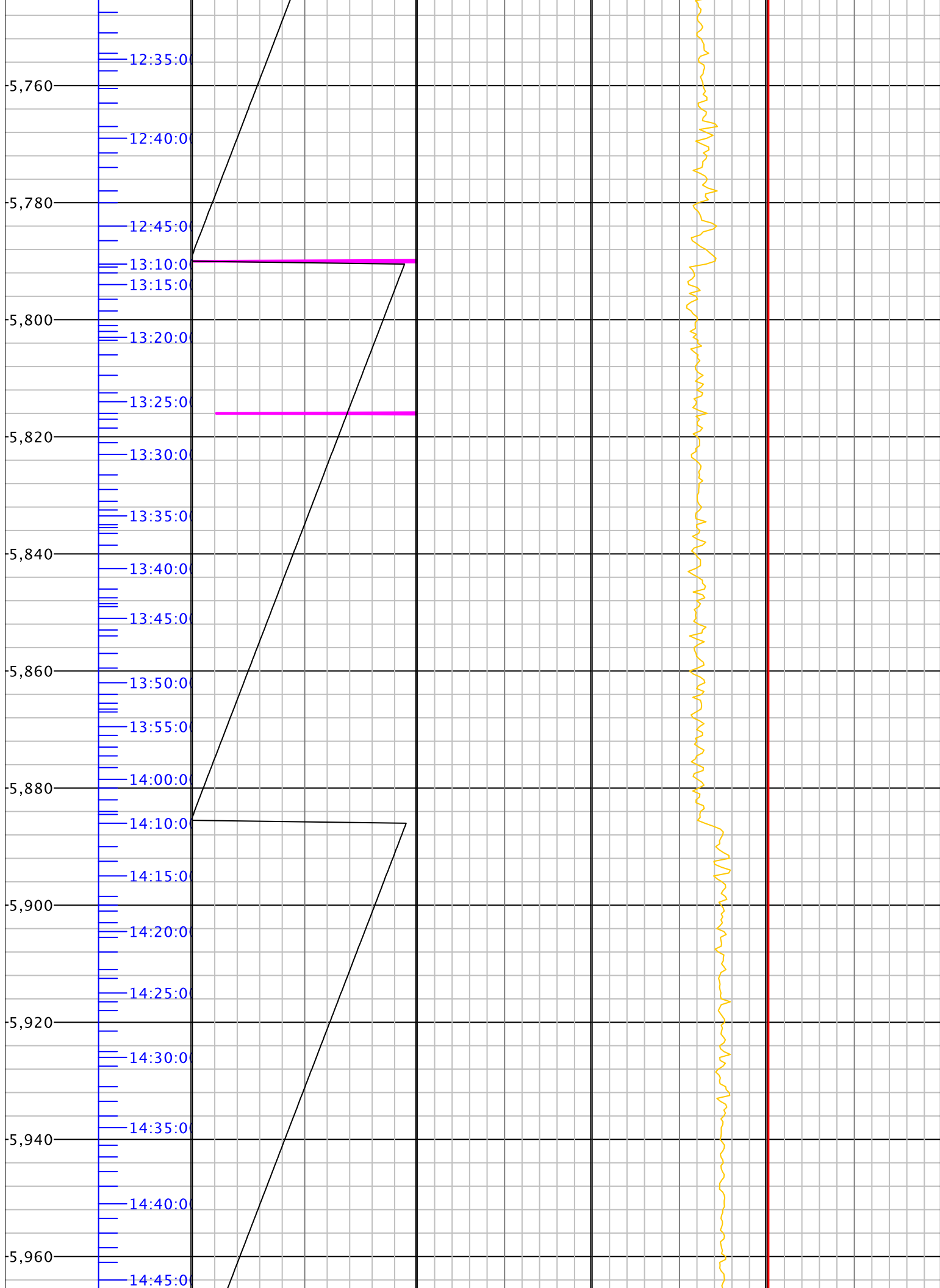


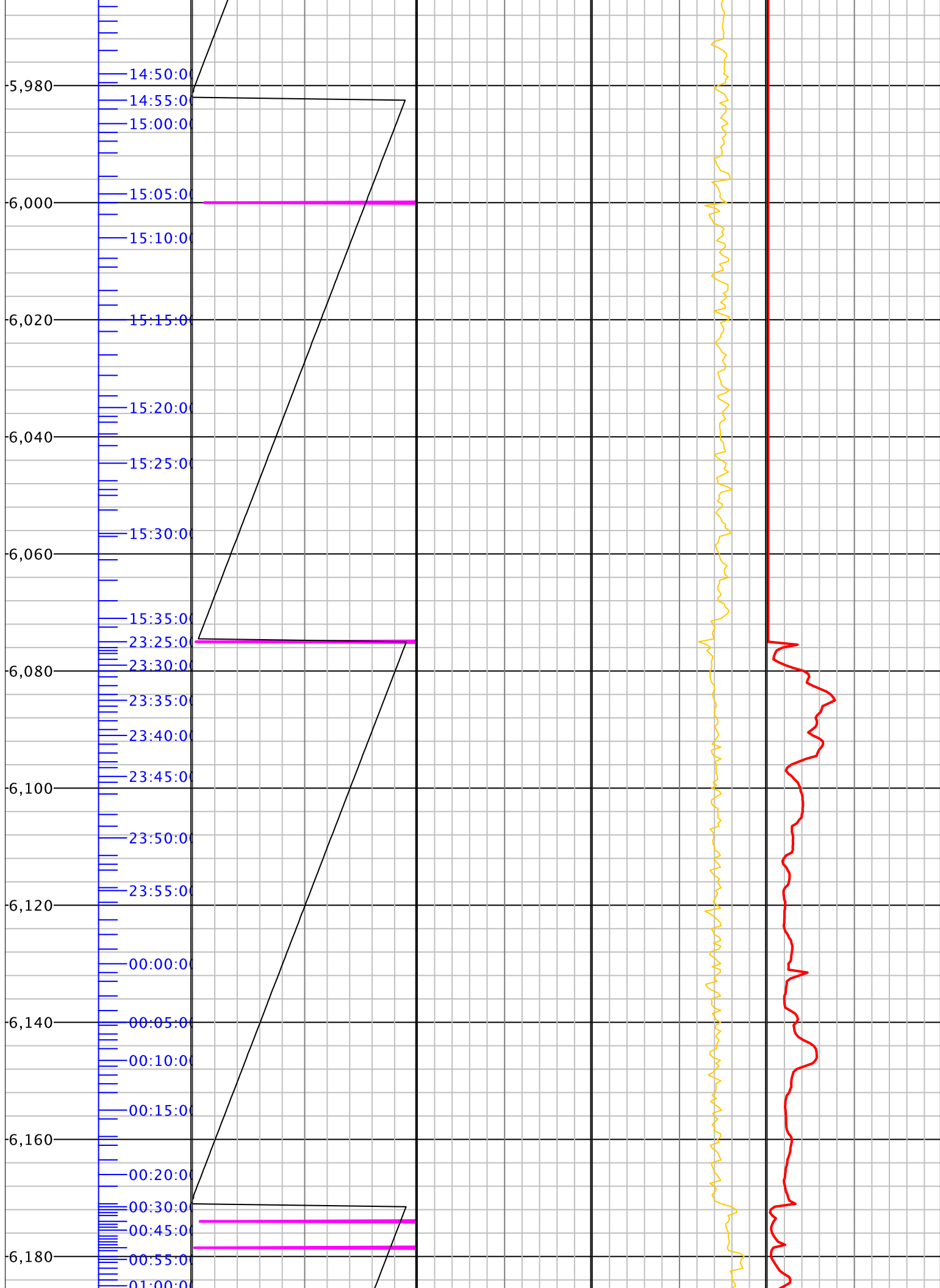


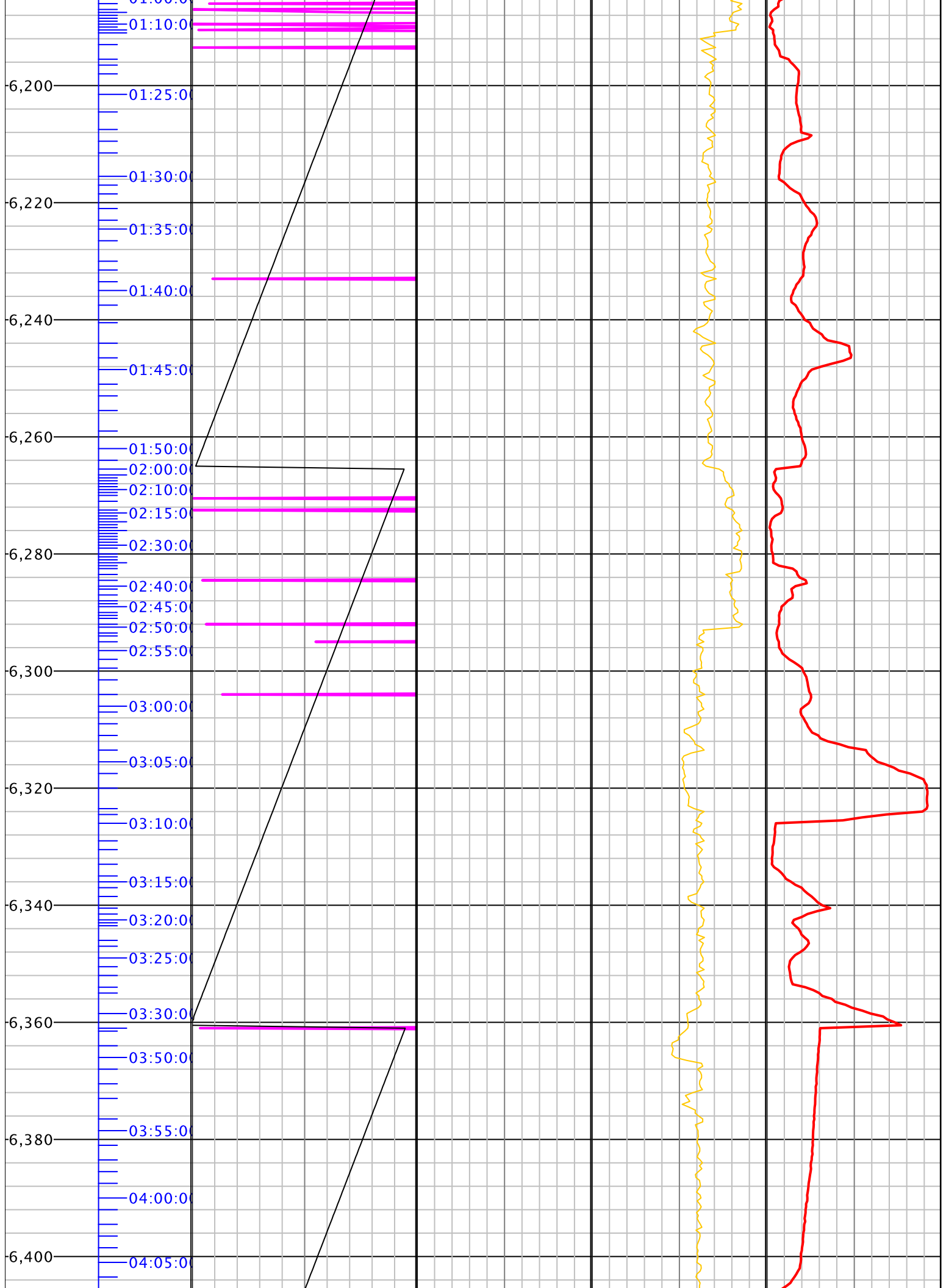


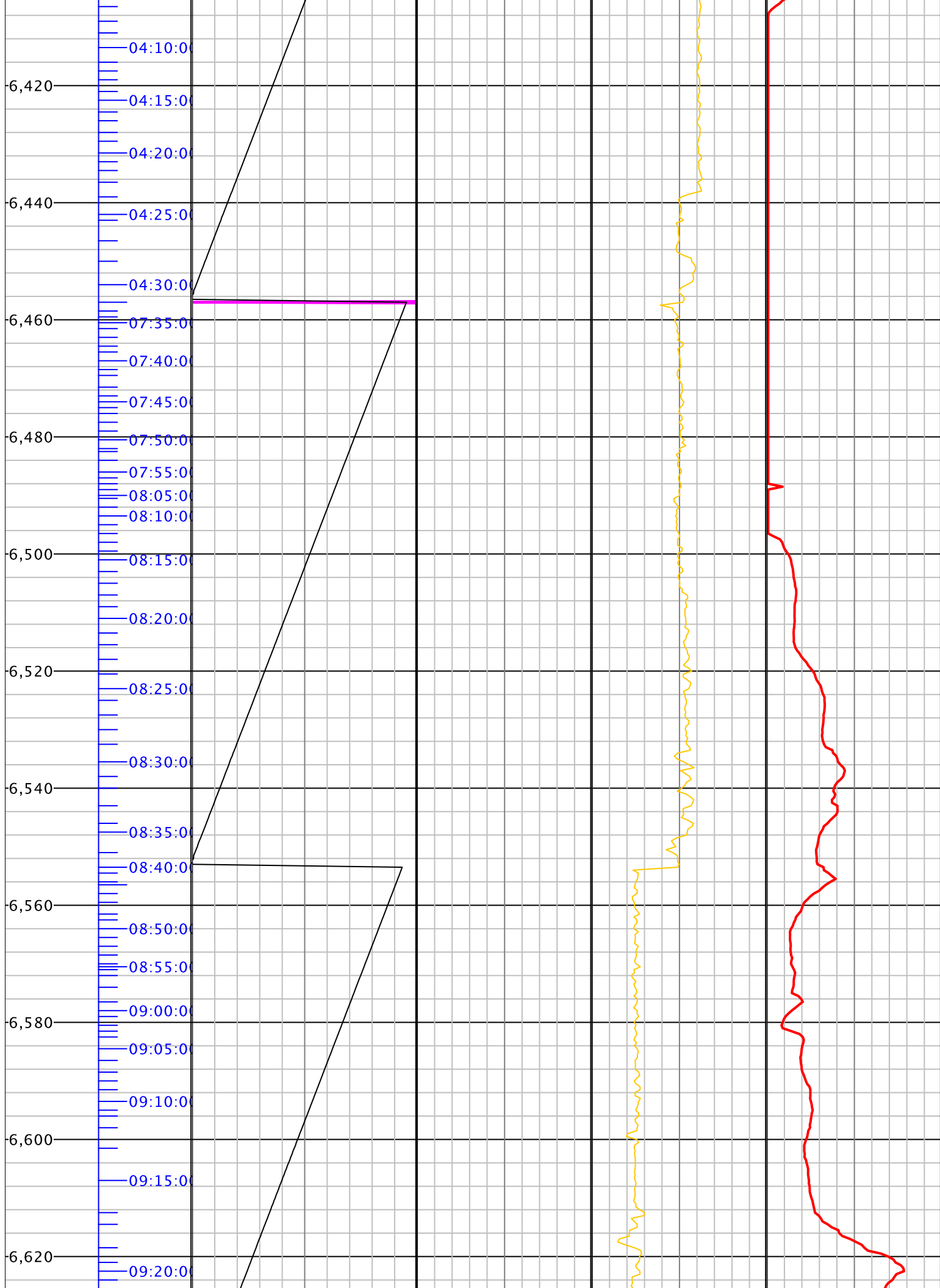


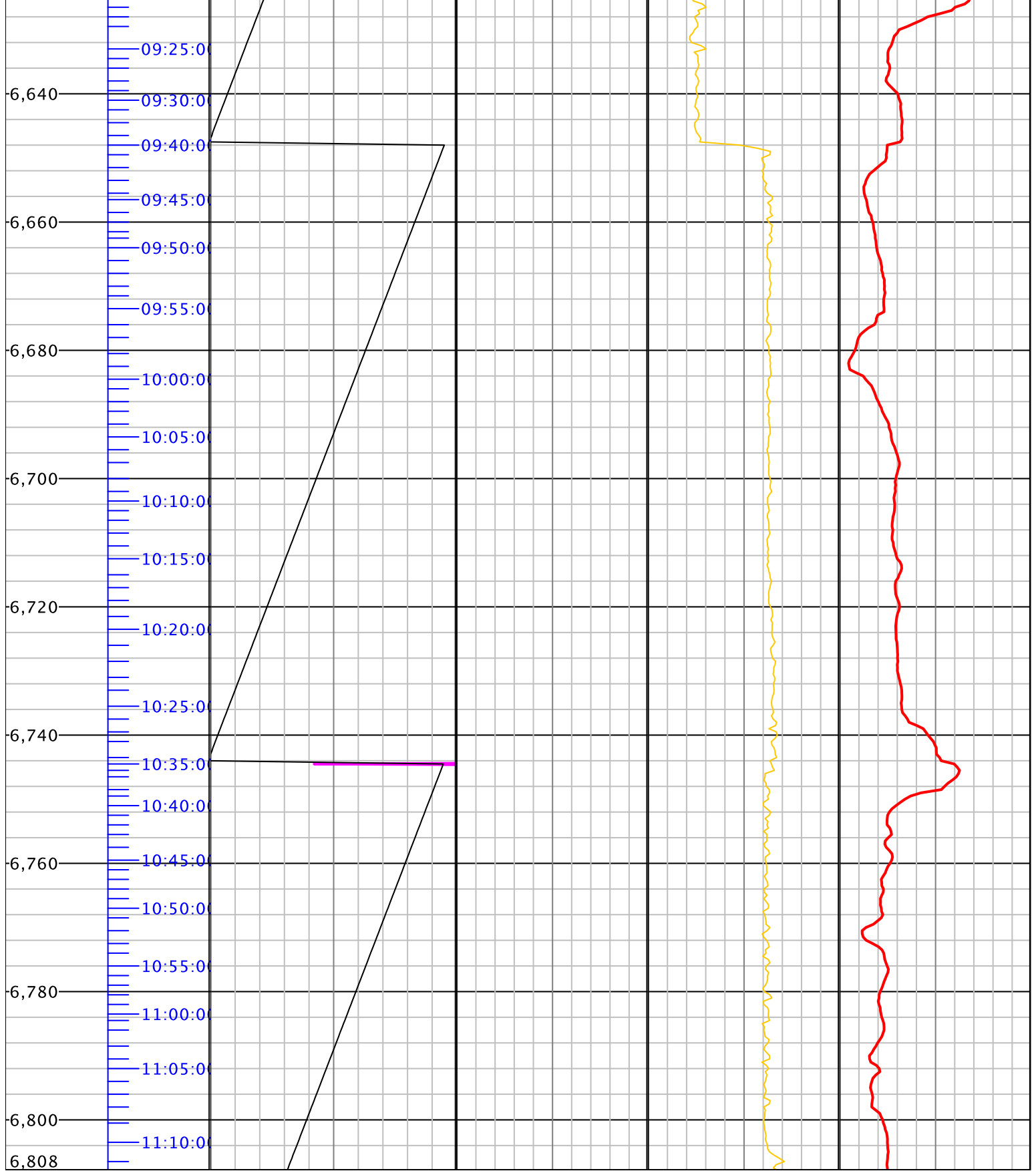












The log data, interpretations and recommendations provided by Canrig are inferences and assumptions based on measurements of drilling fluids. Such inferences and assumptions are not infallible and reasonable professionals may differ. Canrig does not represent or warrant the accuracy, correctness or completeness of any log data, interpretations, recommendations or information provided by Canrig, its officers, agents or employees. Canrig does not and cannot guarantee the accuracy of any such interpretation of the log data, interpretations or recommendations and ENCANA CORPORATION is fully responsible for all decisions and actions it takes based on such log data, interpretations and recommendations.