






**Legend**

-  spu23-41DH!R\_surfaces\_2
-  SPU\_projection\_2
-  COC 067545
-  GEC Fee Leases
-  Spaulding Peak Unit

2,000 1,000 0 2,000 Feet



**GUNNISON ENERGY CORPORATION**

**SPU Cockroft 1294 #23-41DH1R  
Lease Map**

**Map Author**  
Lee Fyock

**T12S R94W**  
Delta County, CO

**Date**  
October 24, 2012