

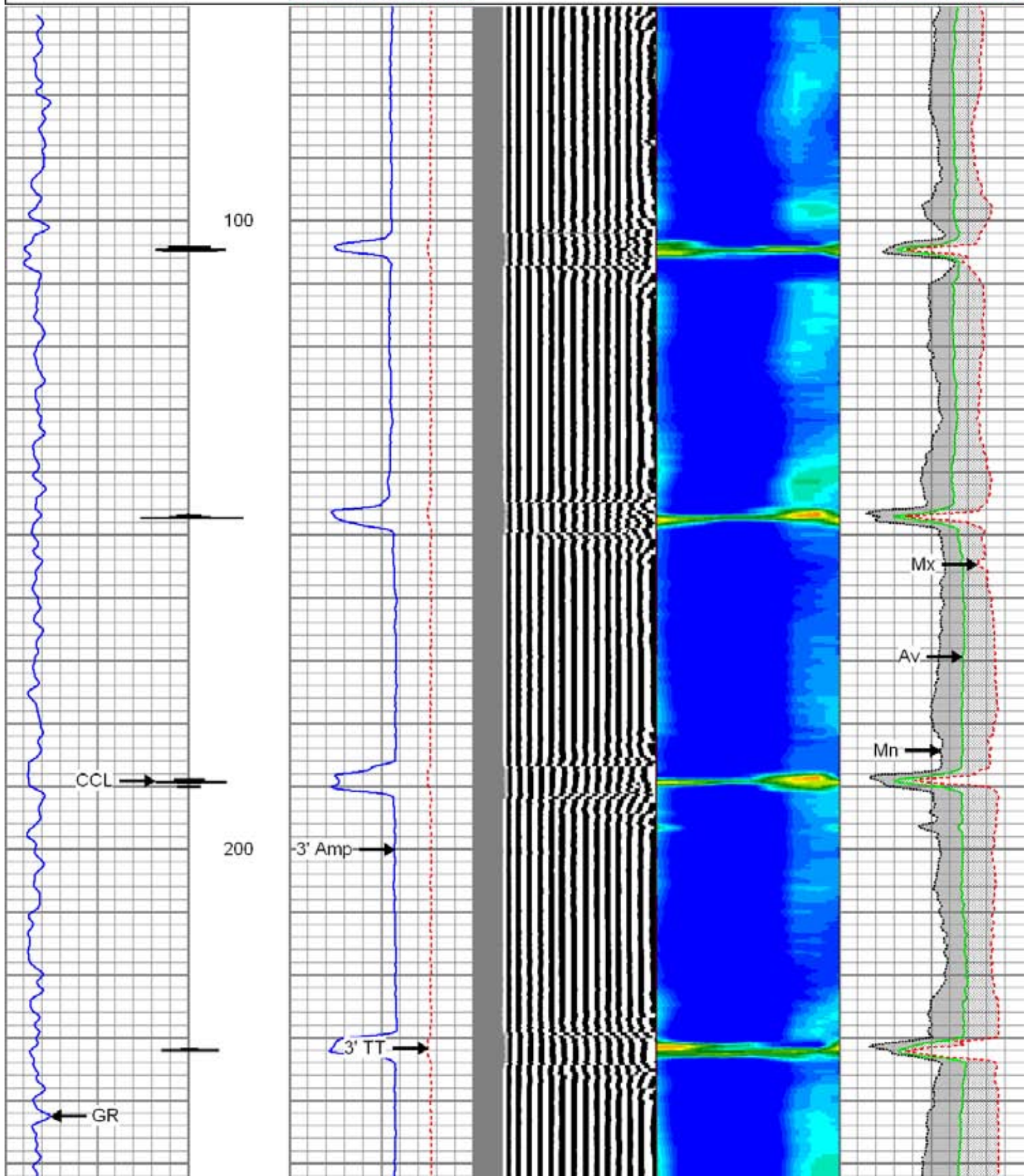
<<< Fold Here >>>

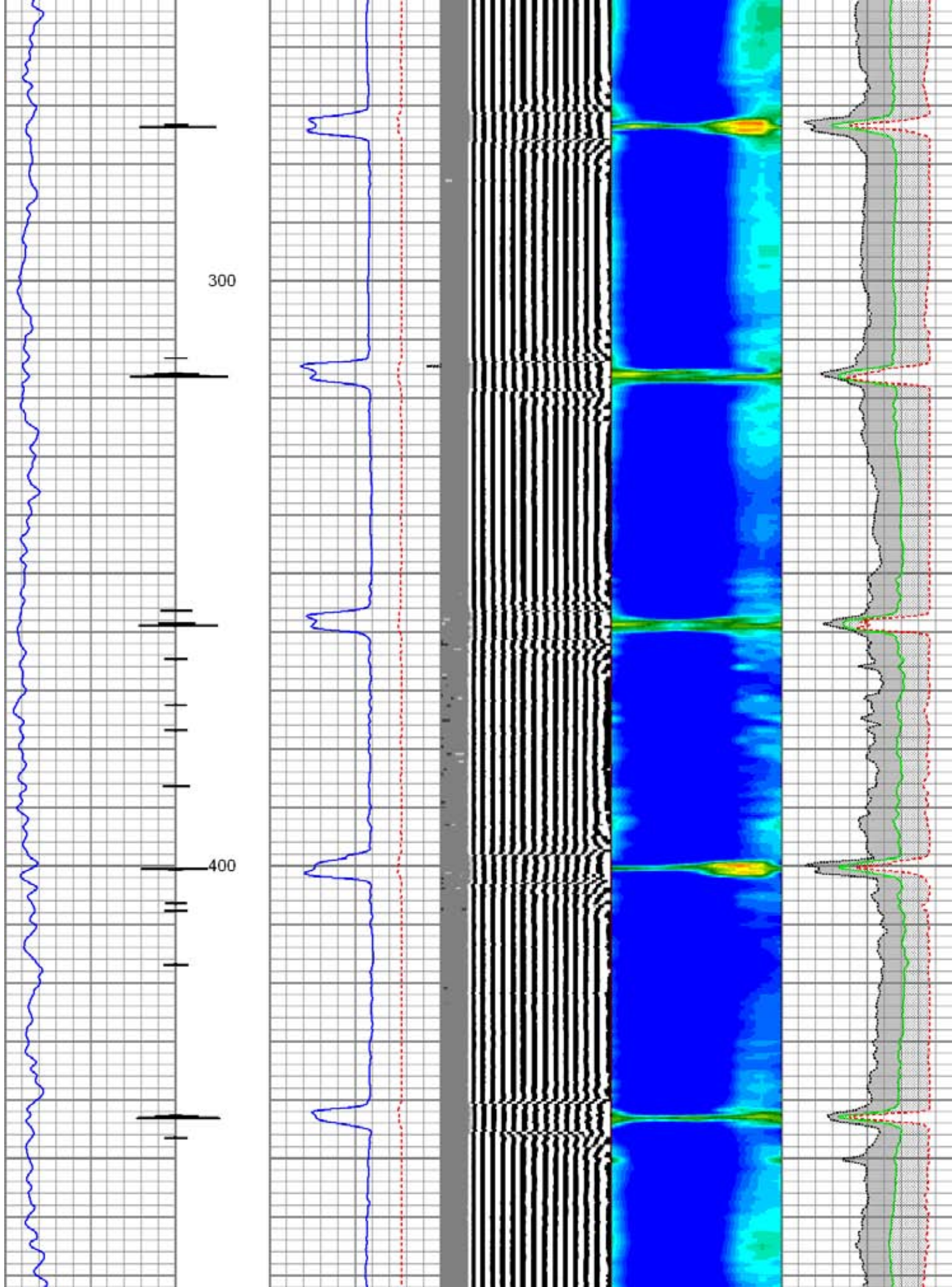
Comments

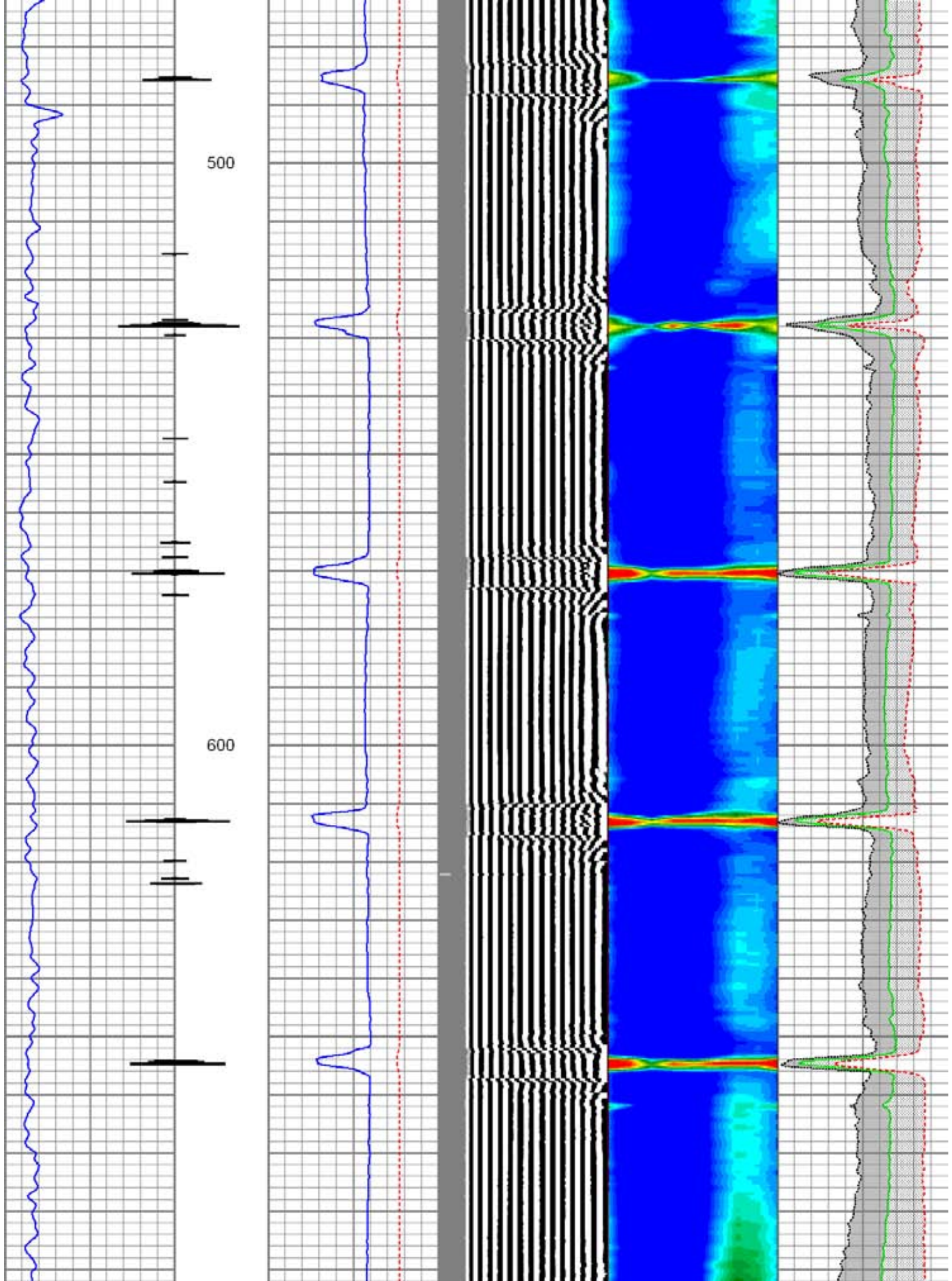
Thank you for choosing Pure Energy Services!!

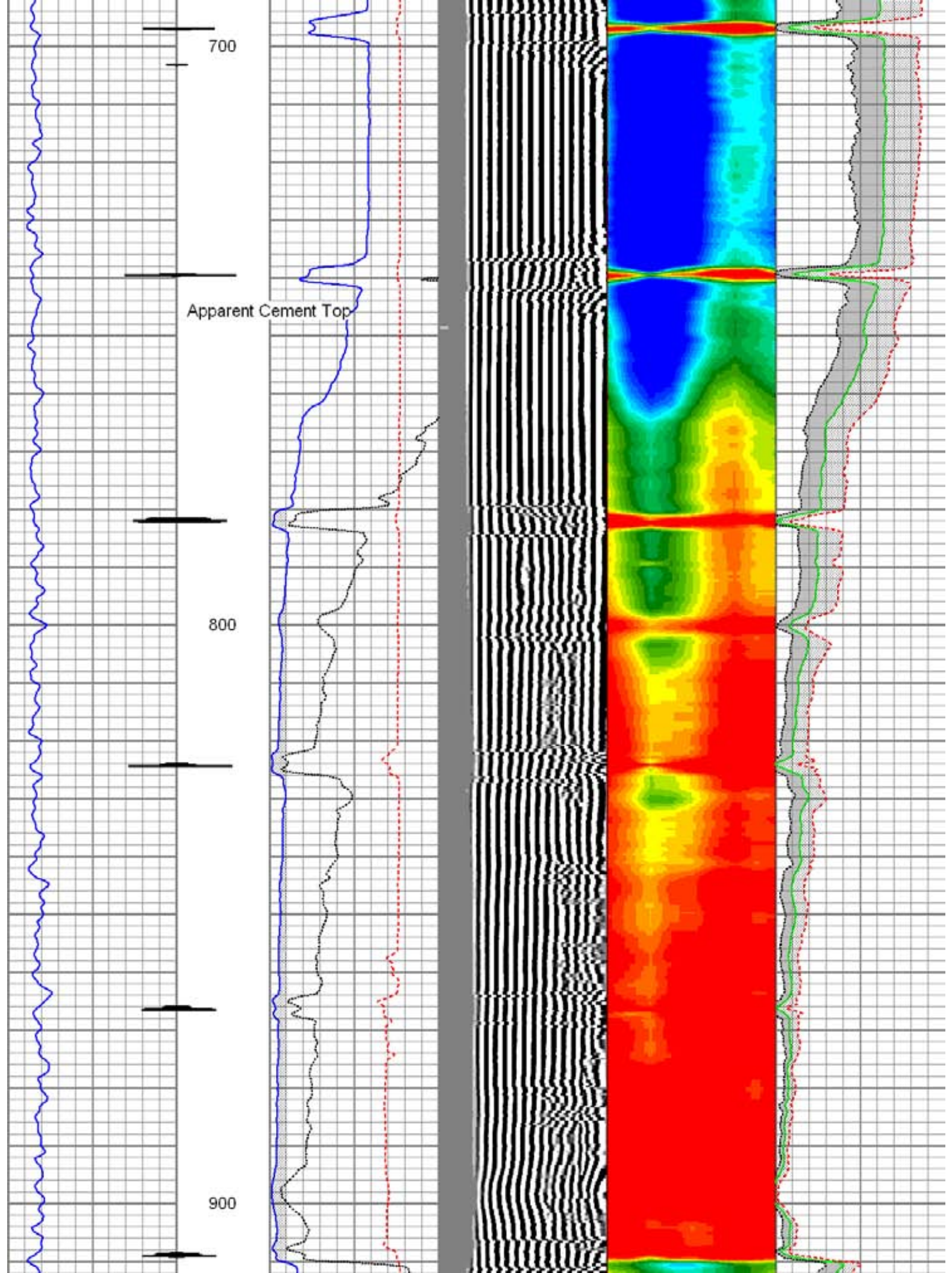
Database File: c:\copy of 0512334685_whiting_wildhorse_04-0414h_cbl.db
Dataset Pathname: 17aug12/4-4-14h/cbl/pass5.4
Presentation Format: rib
Dataset Creation: Wed Aug 22 07:56:17 2012 by Calc SCH 120430
Charted by: Depth in Feet scaled 1:240

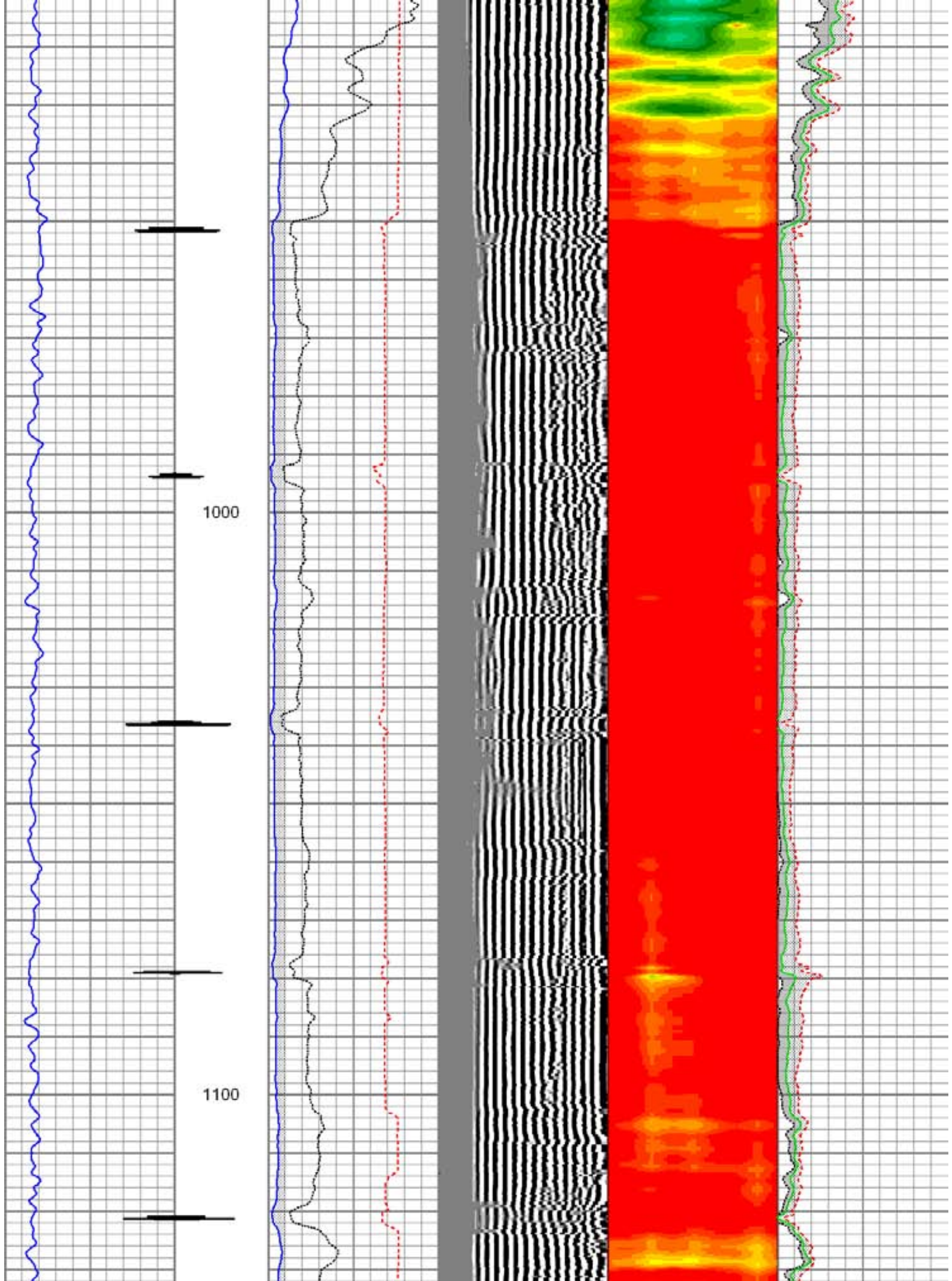
0	Gamma Ray 150	3' Amplitude	5' Variable Density Log	Sector Map	Average Amplitude
	Collar Locator	0 (mV) 100	200 1200		0 100
		3' Amplitude x 5			Minimum Amplitude
		0 (mV) 20			0 100
		3' Travel Time			Maximum Amplitude
		650 (usec) 150			0 100

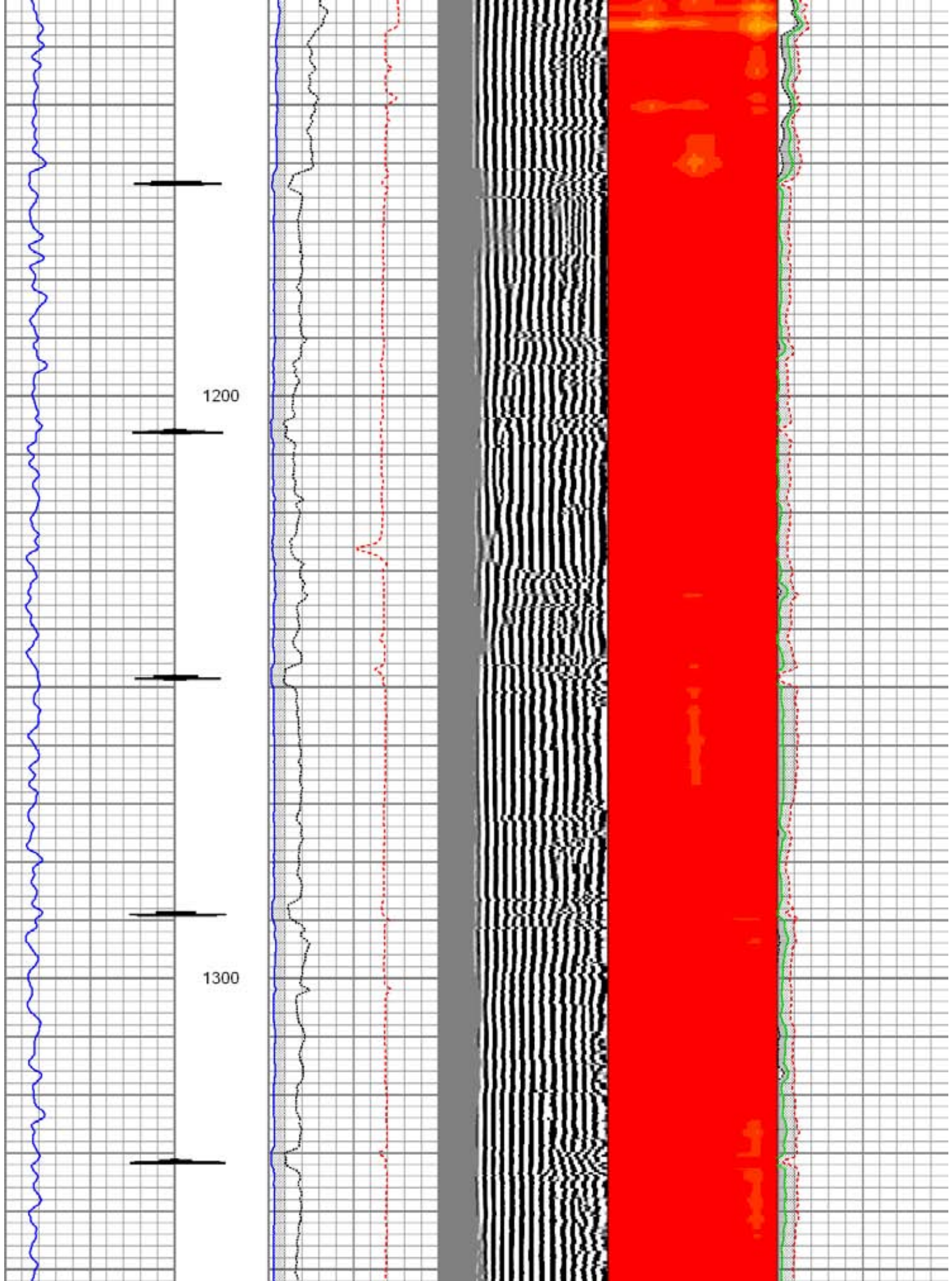


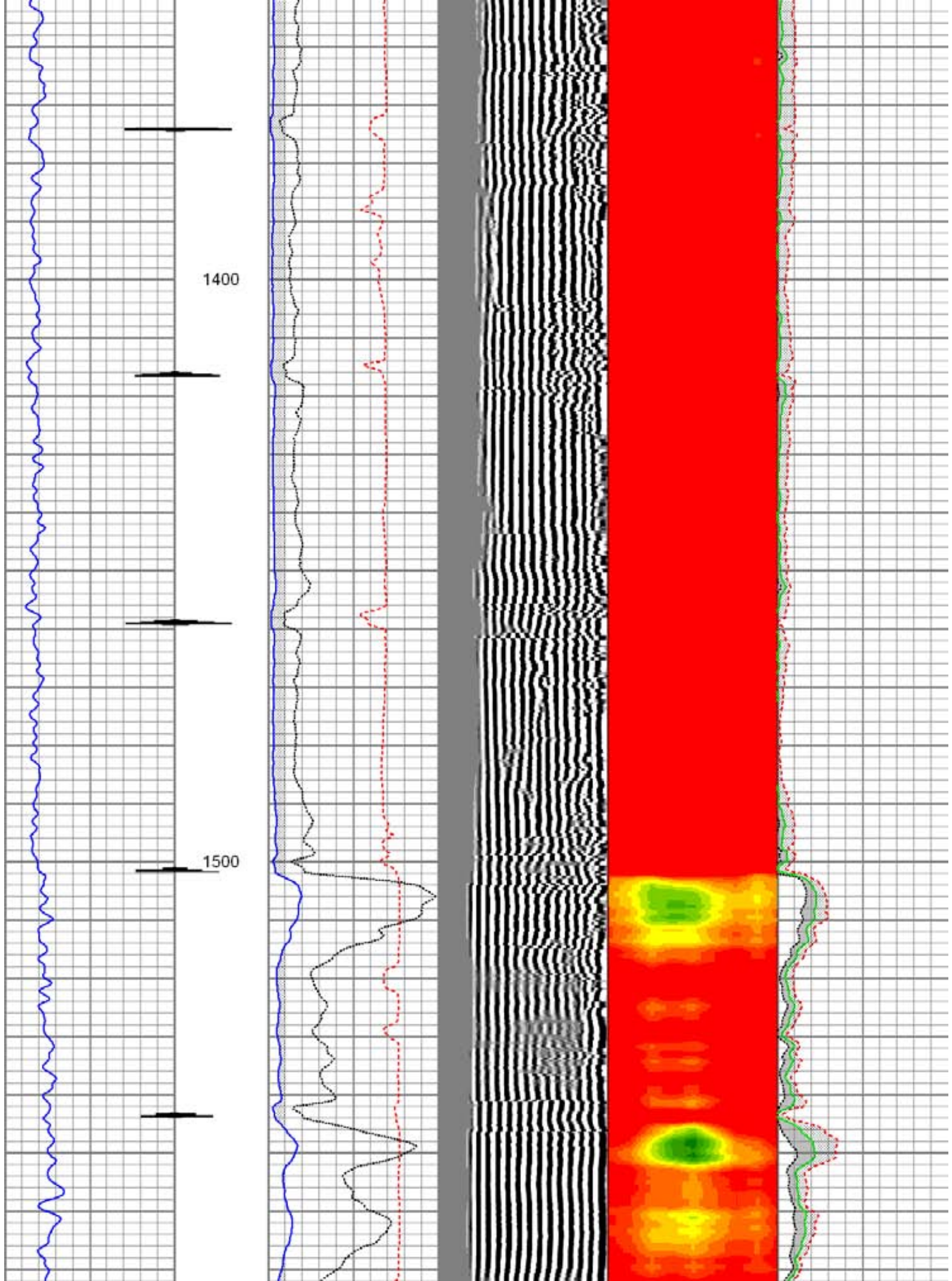


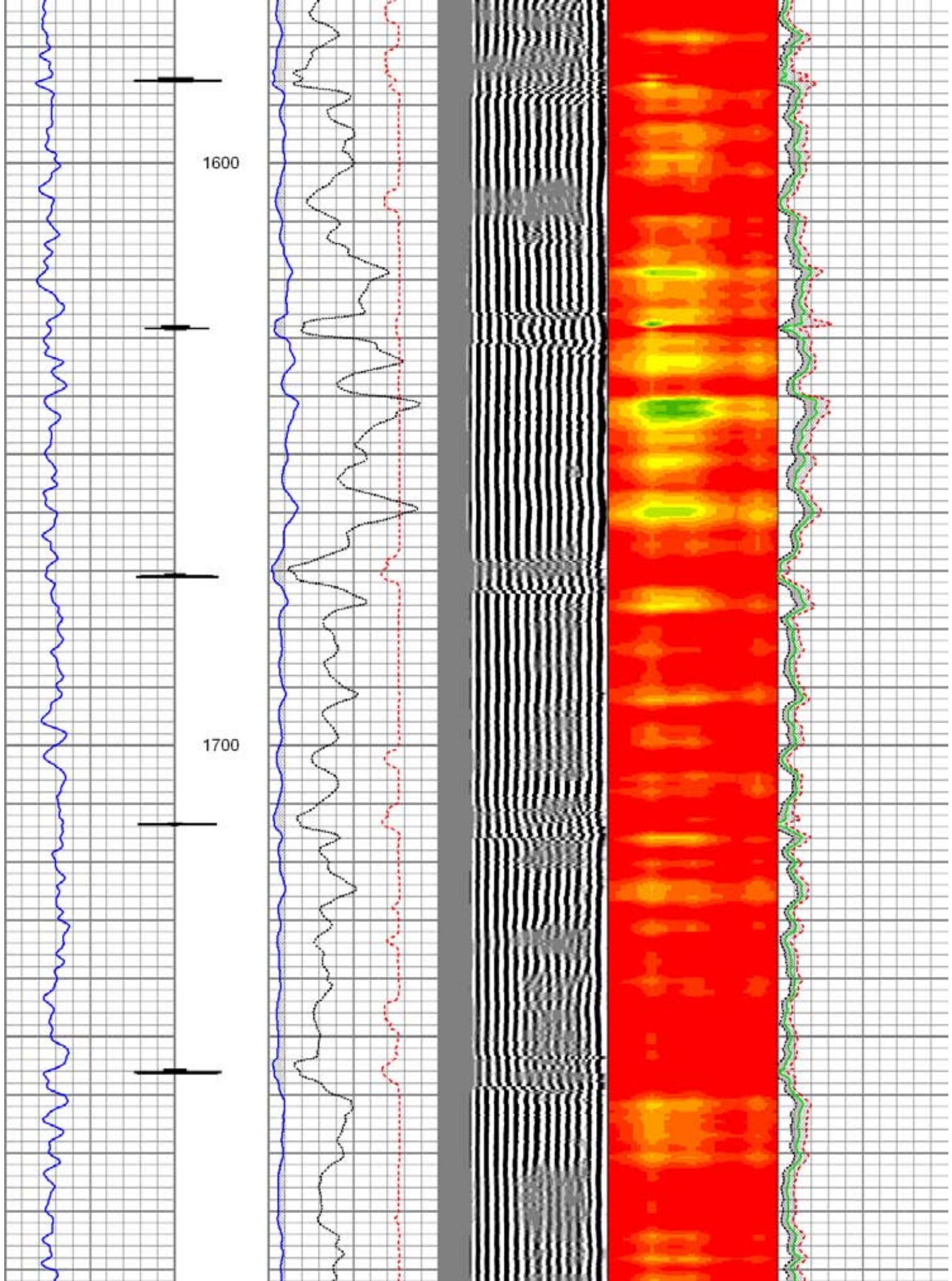


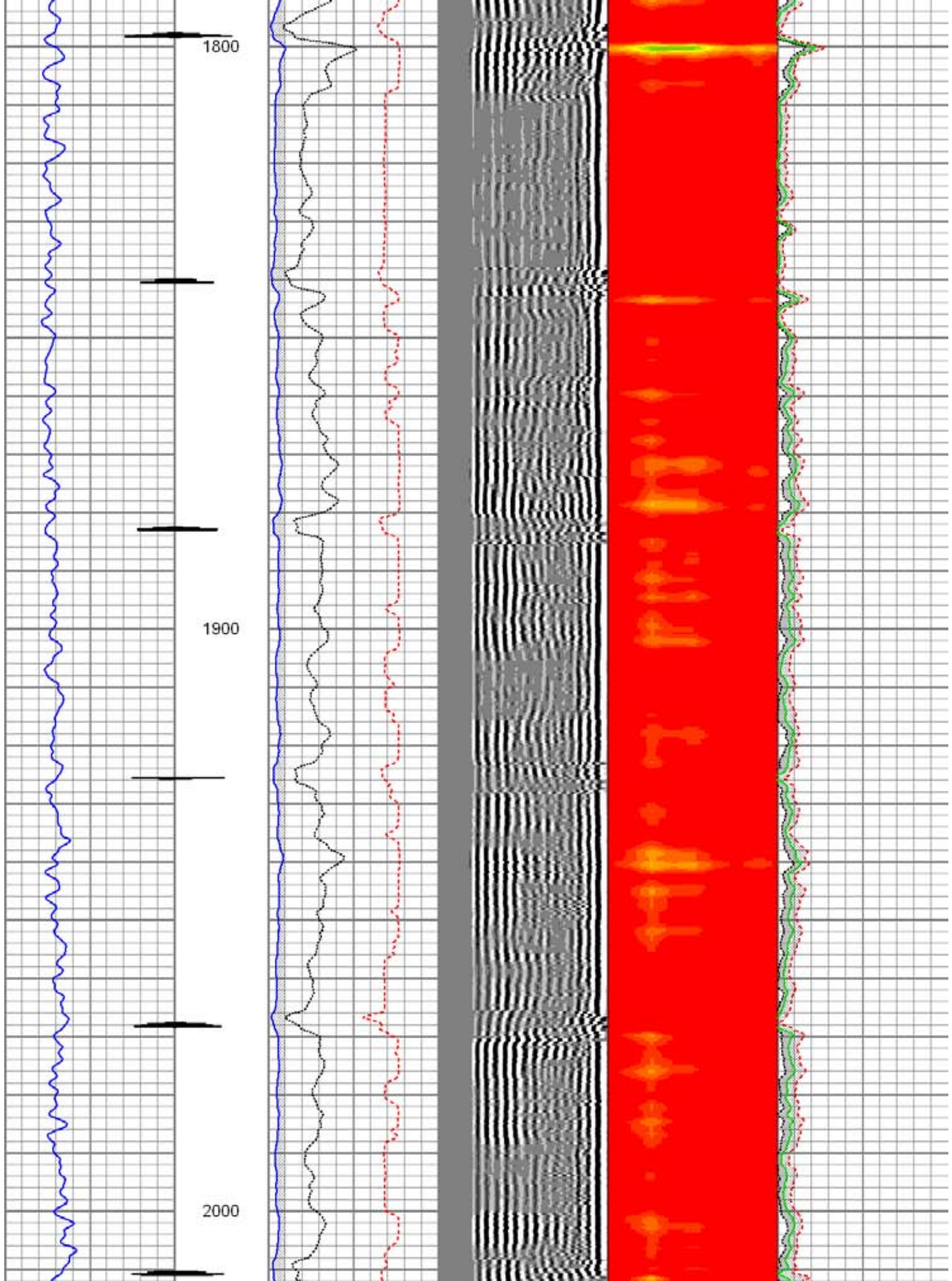


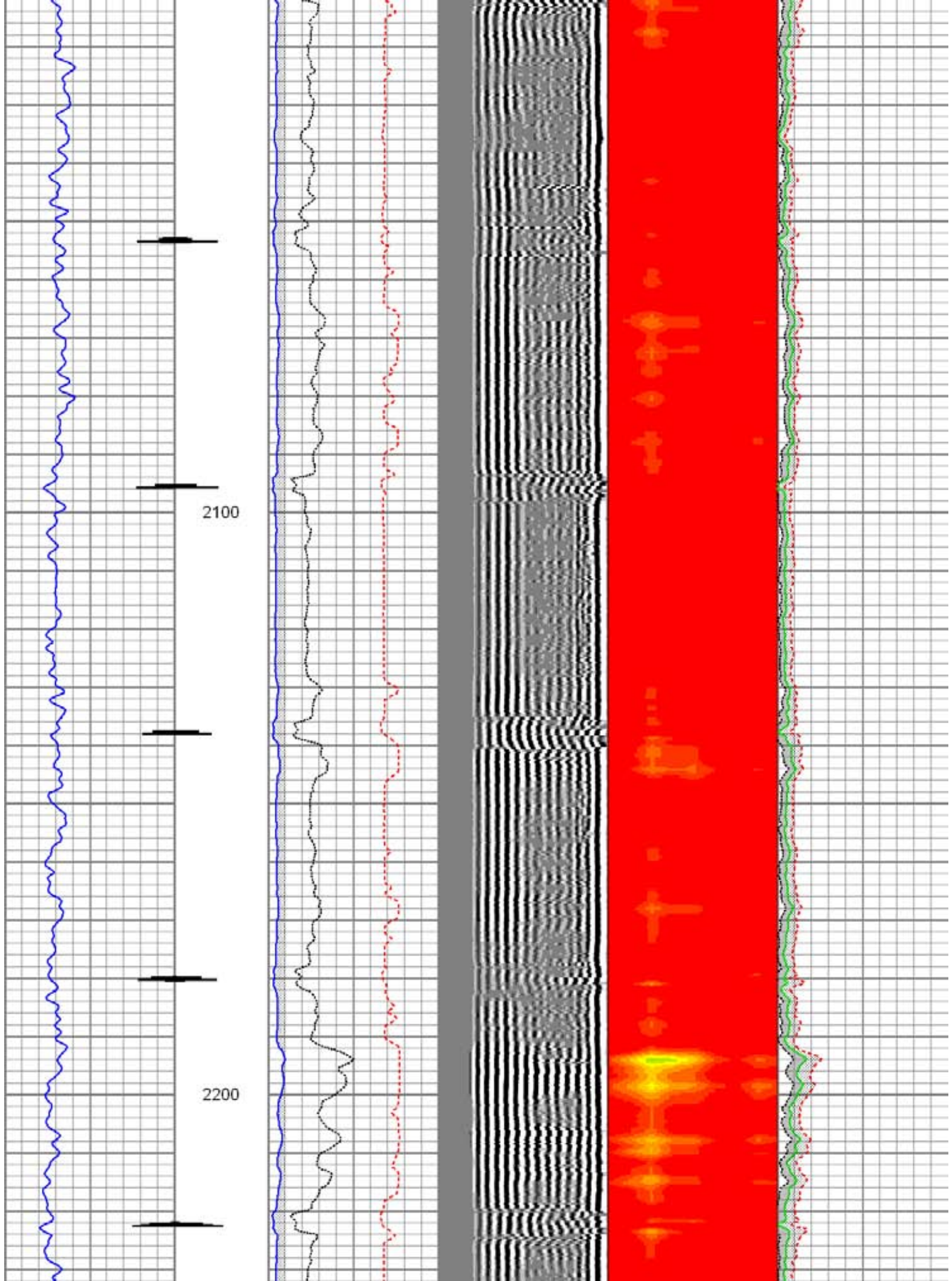


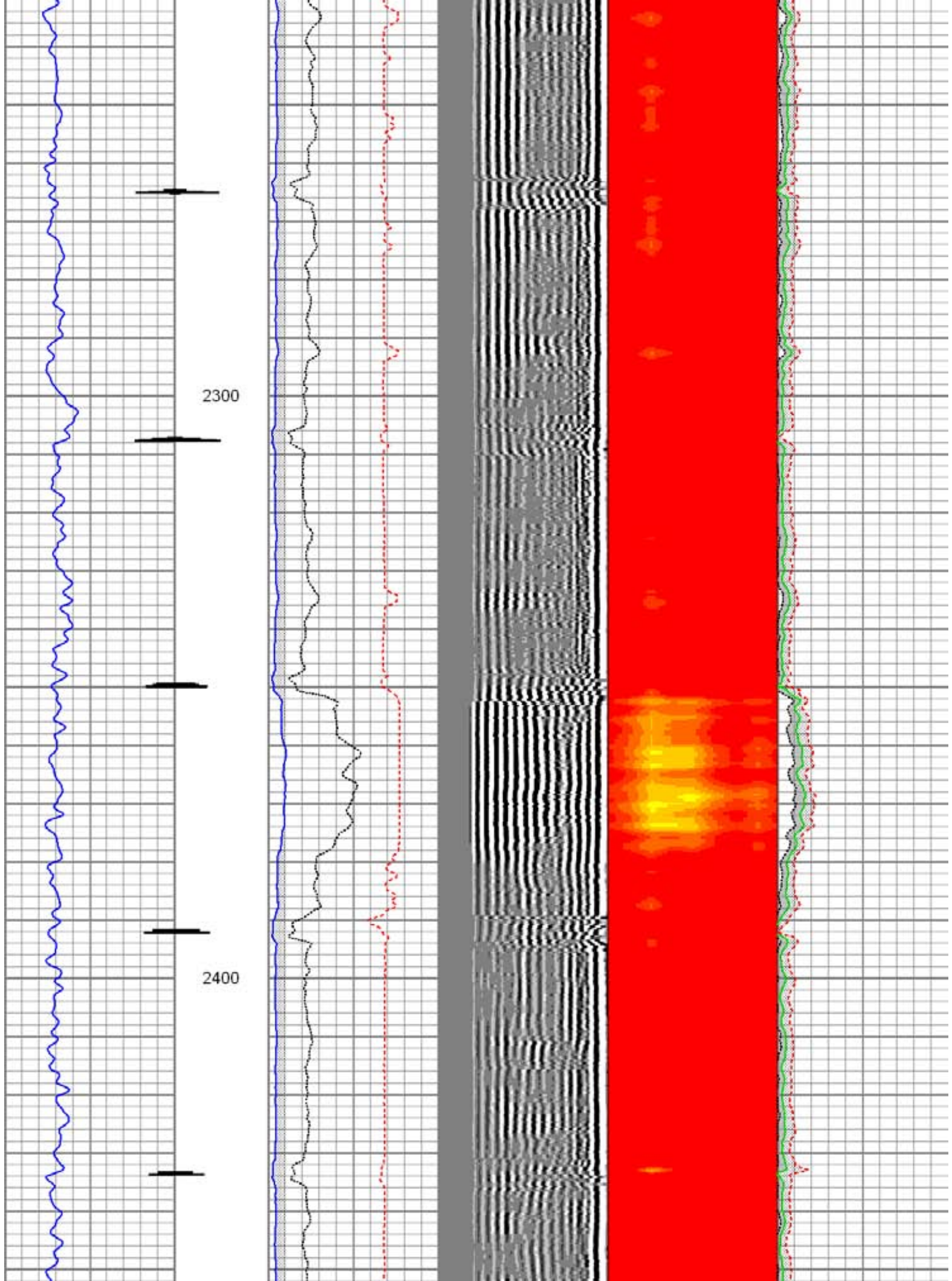


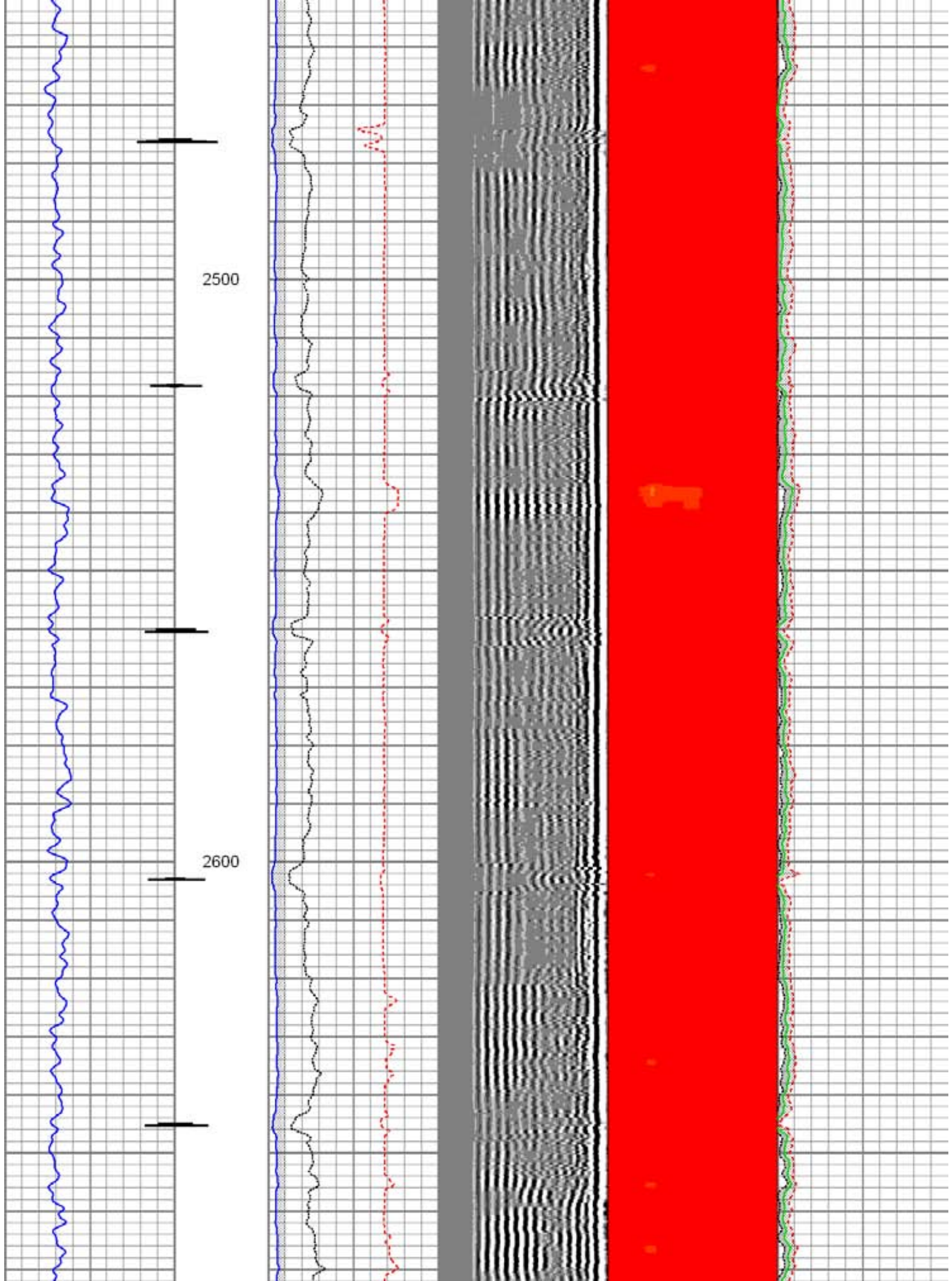


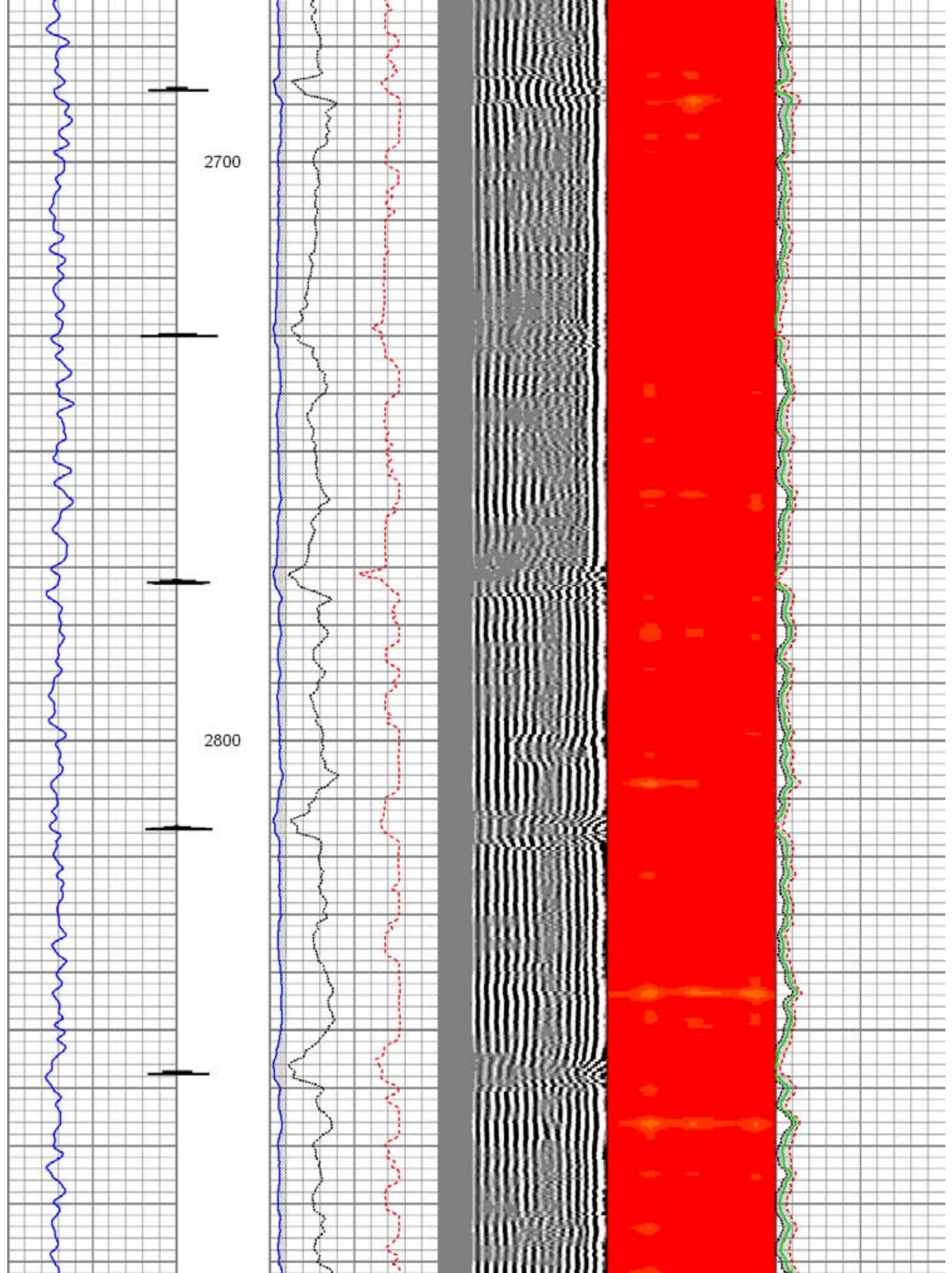


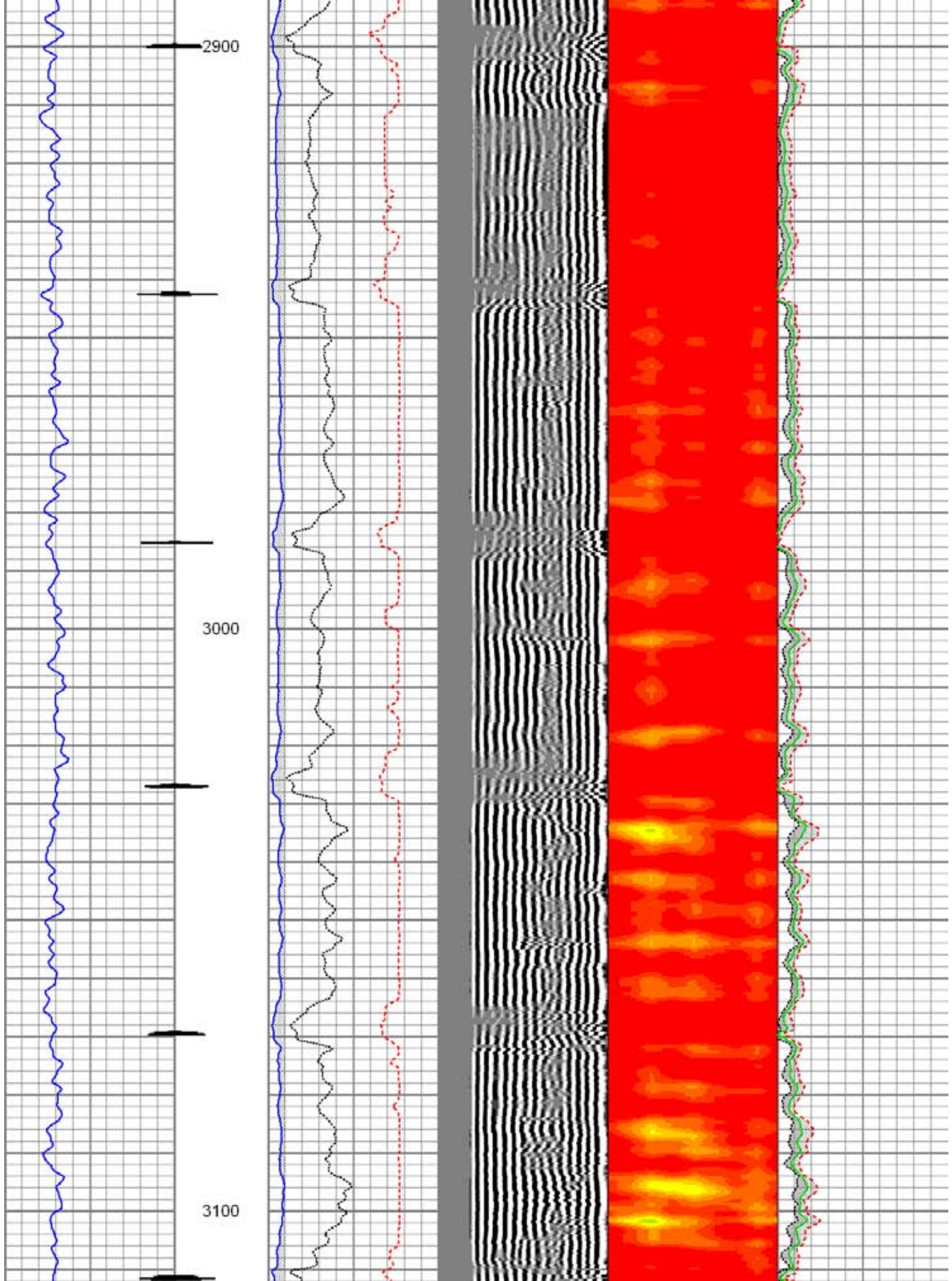


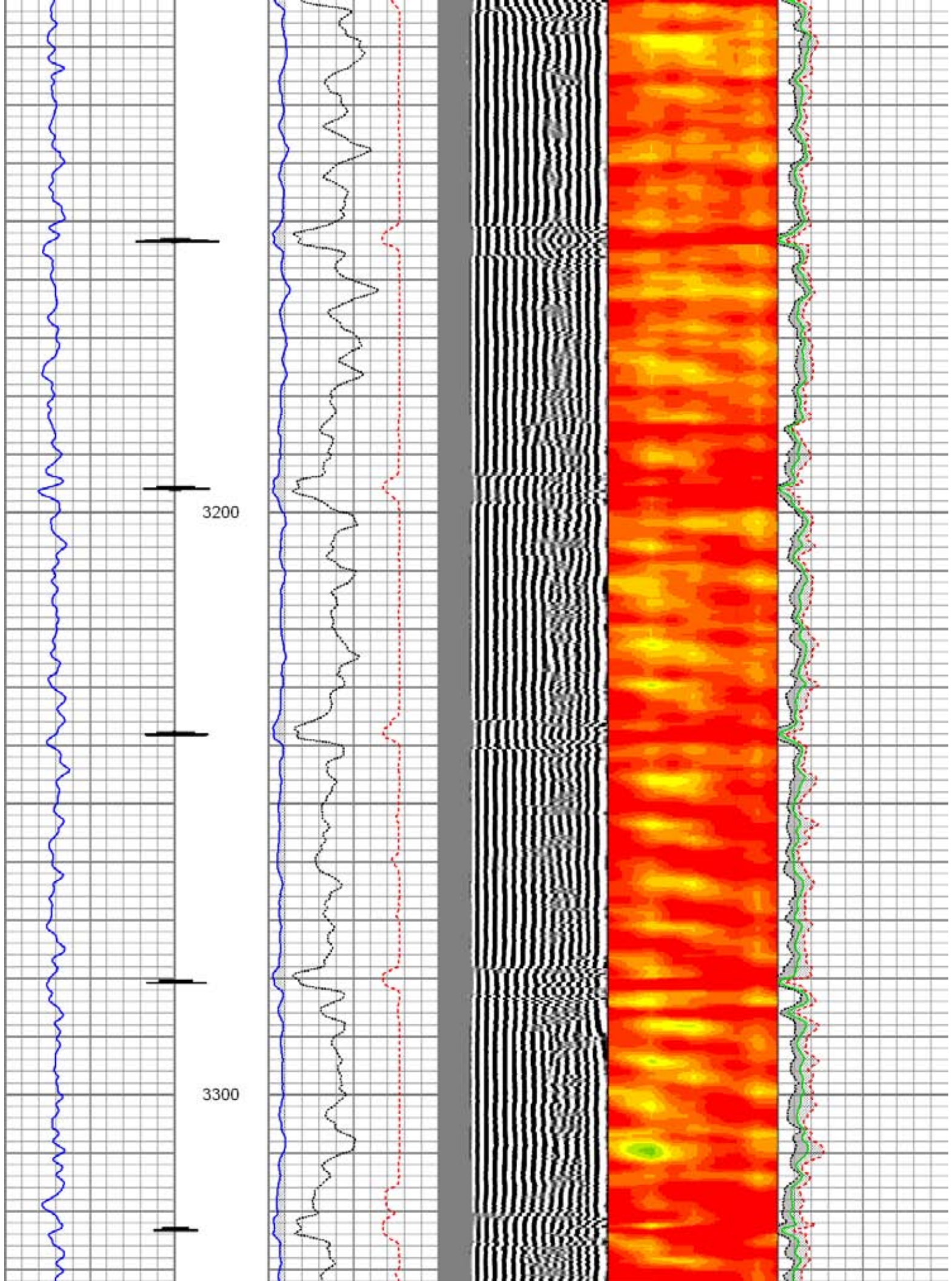


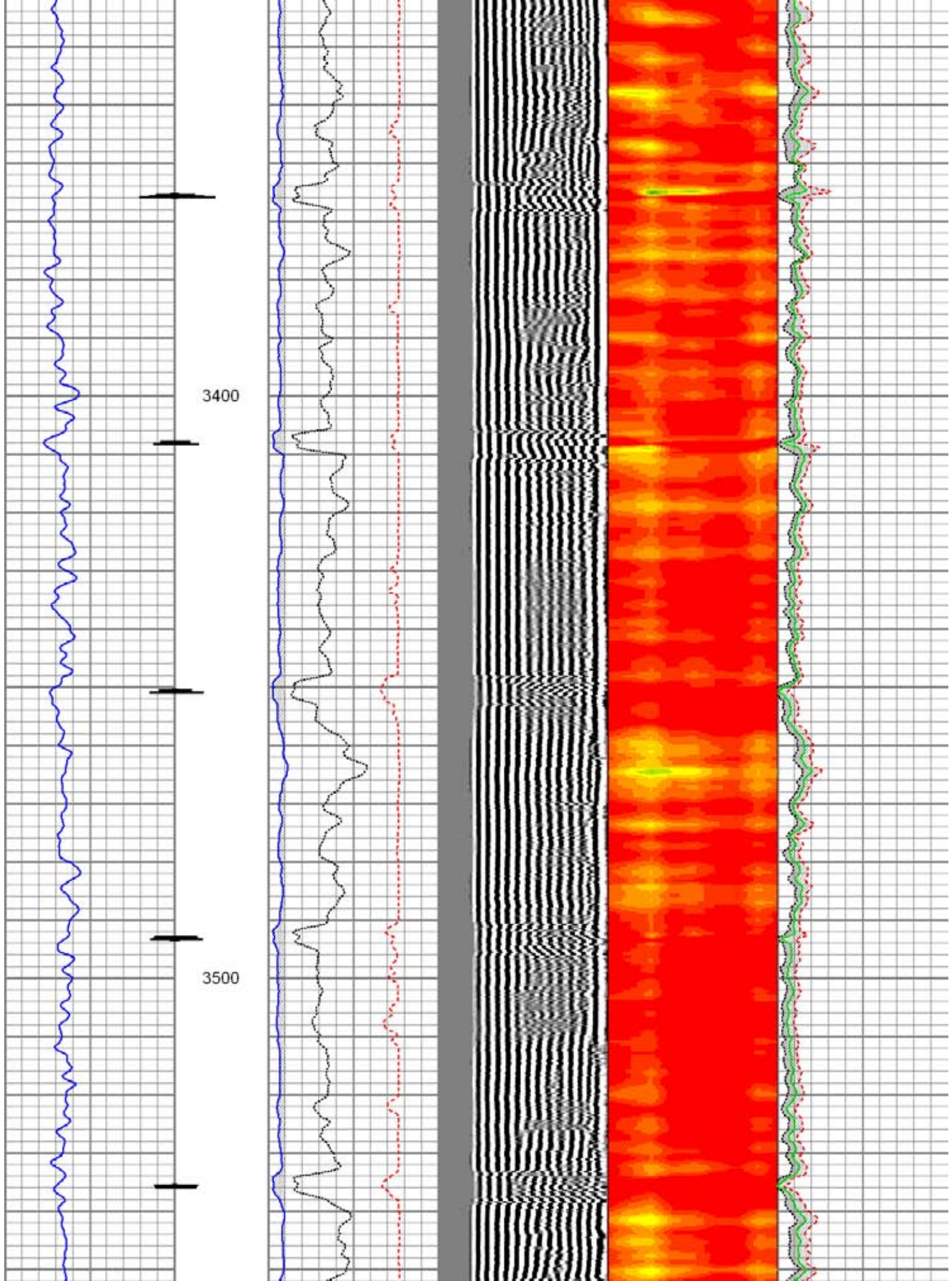


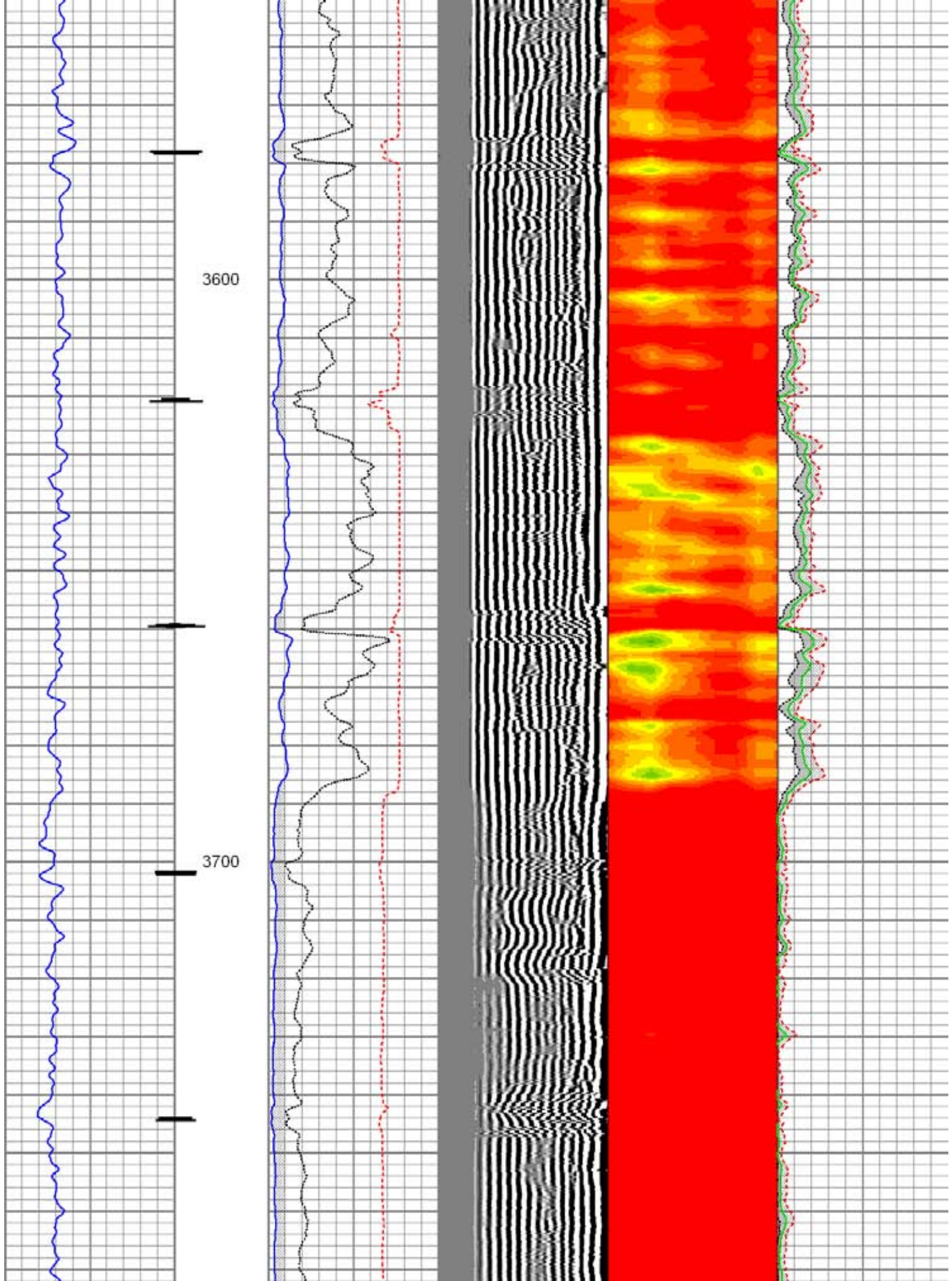


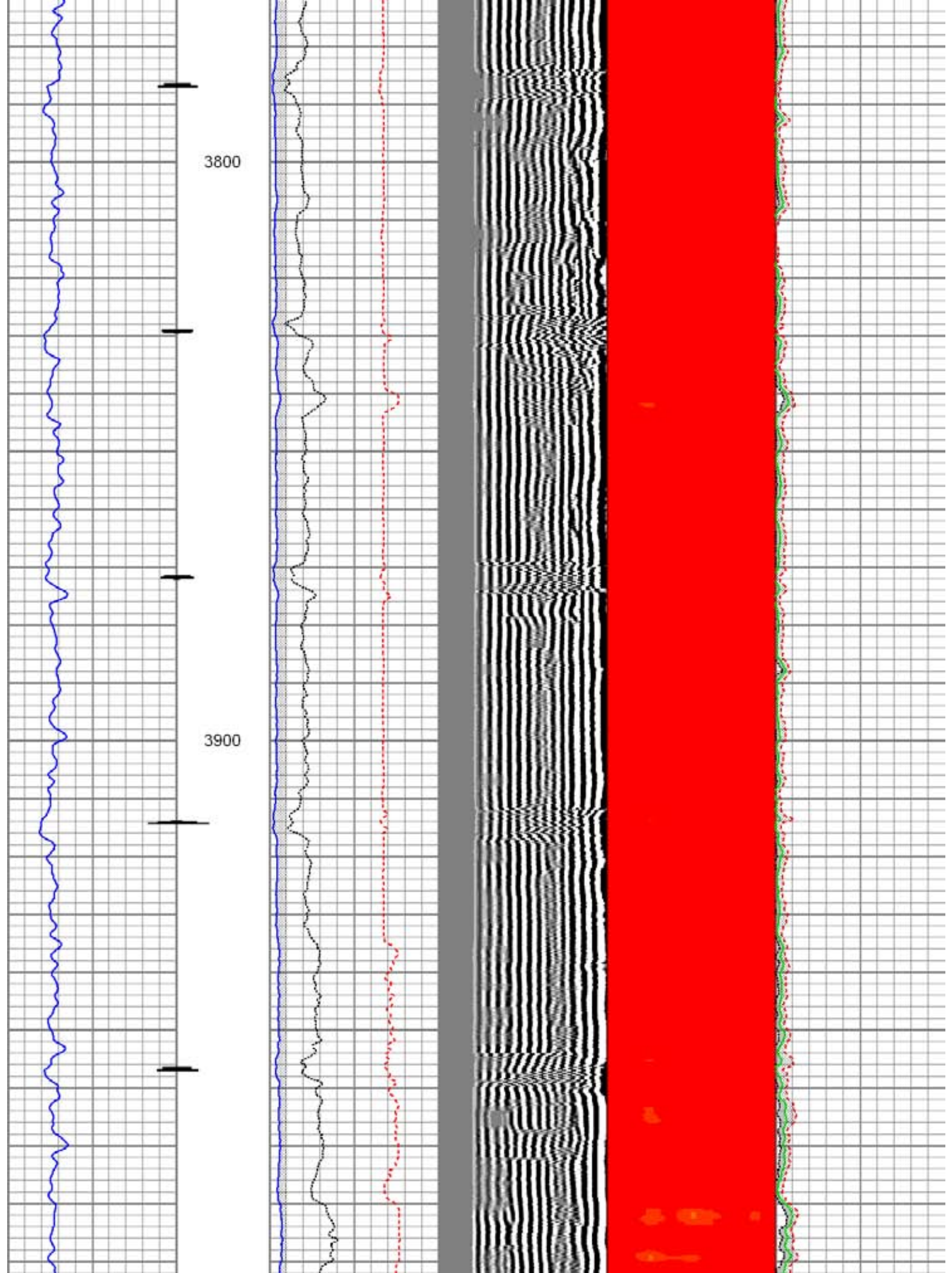


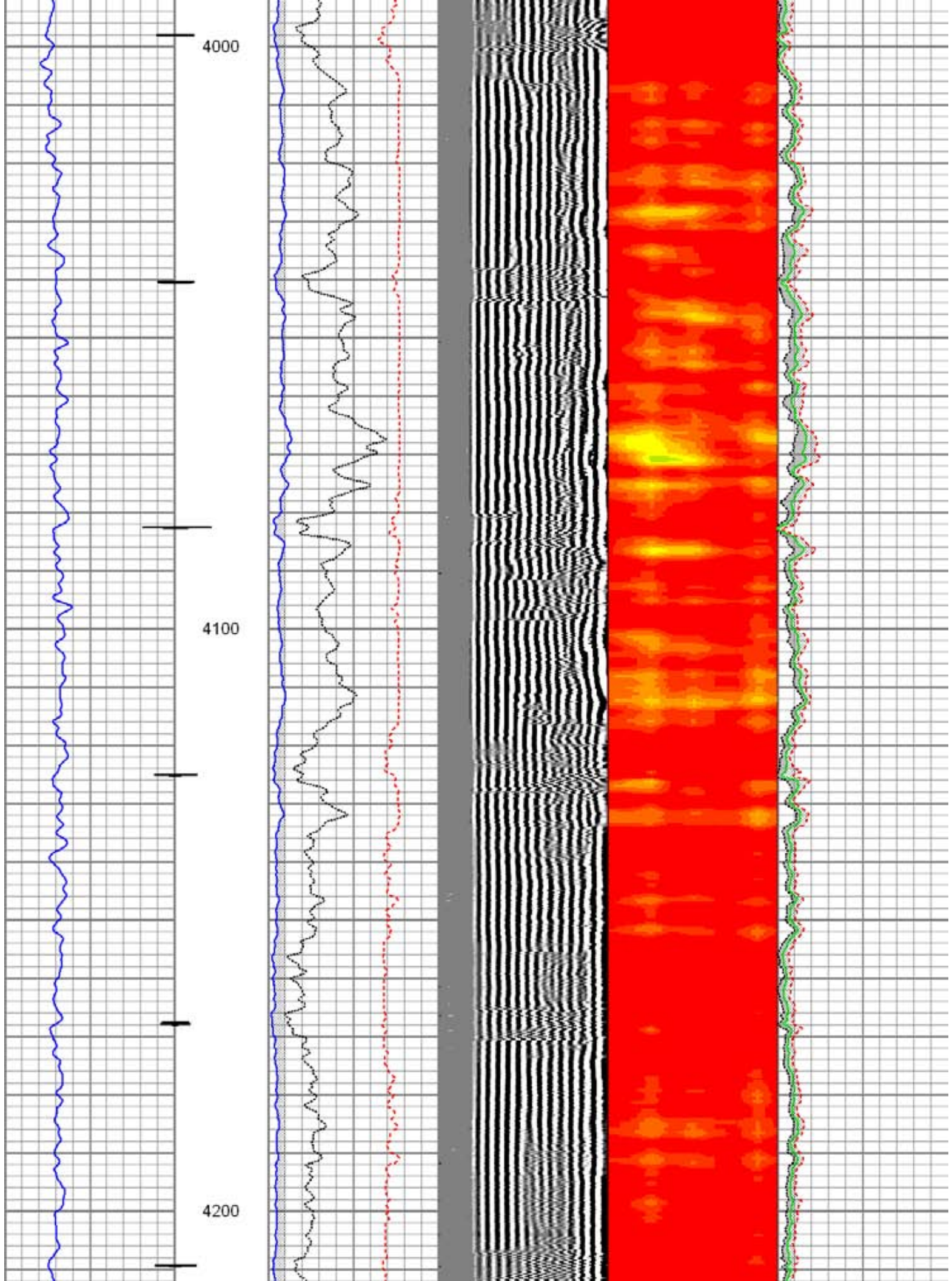


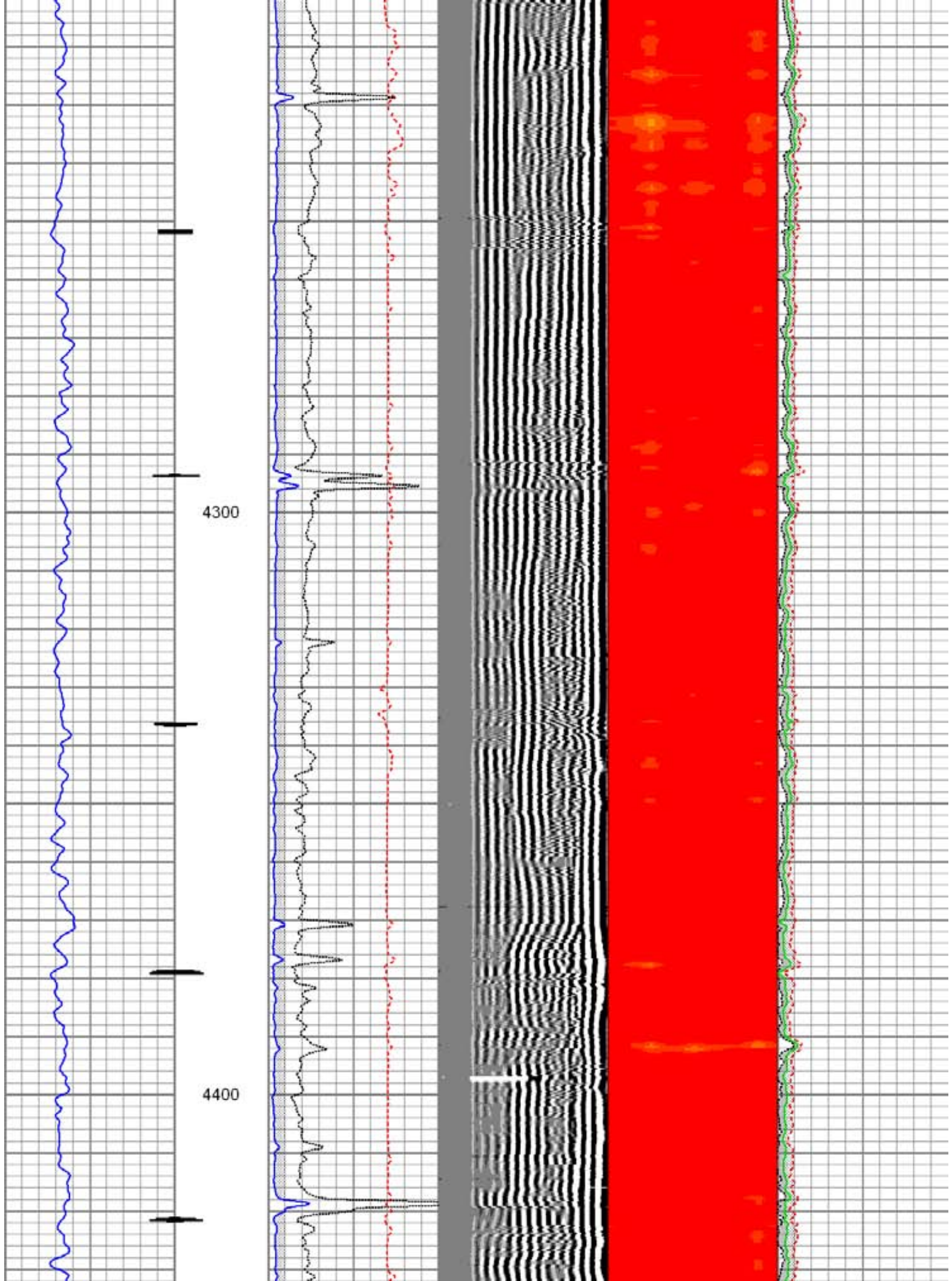


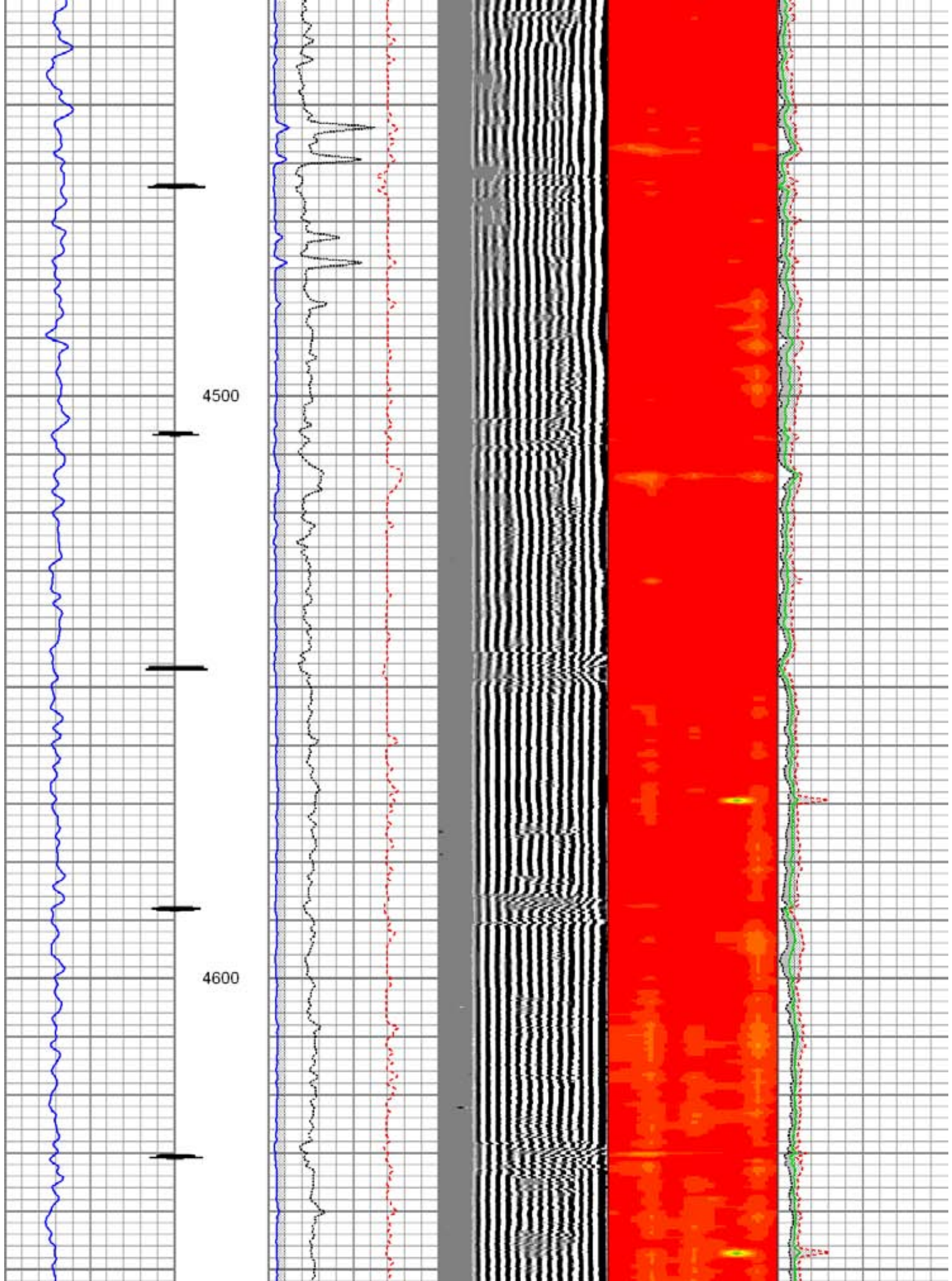


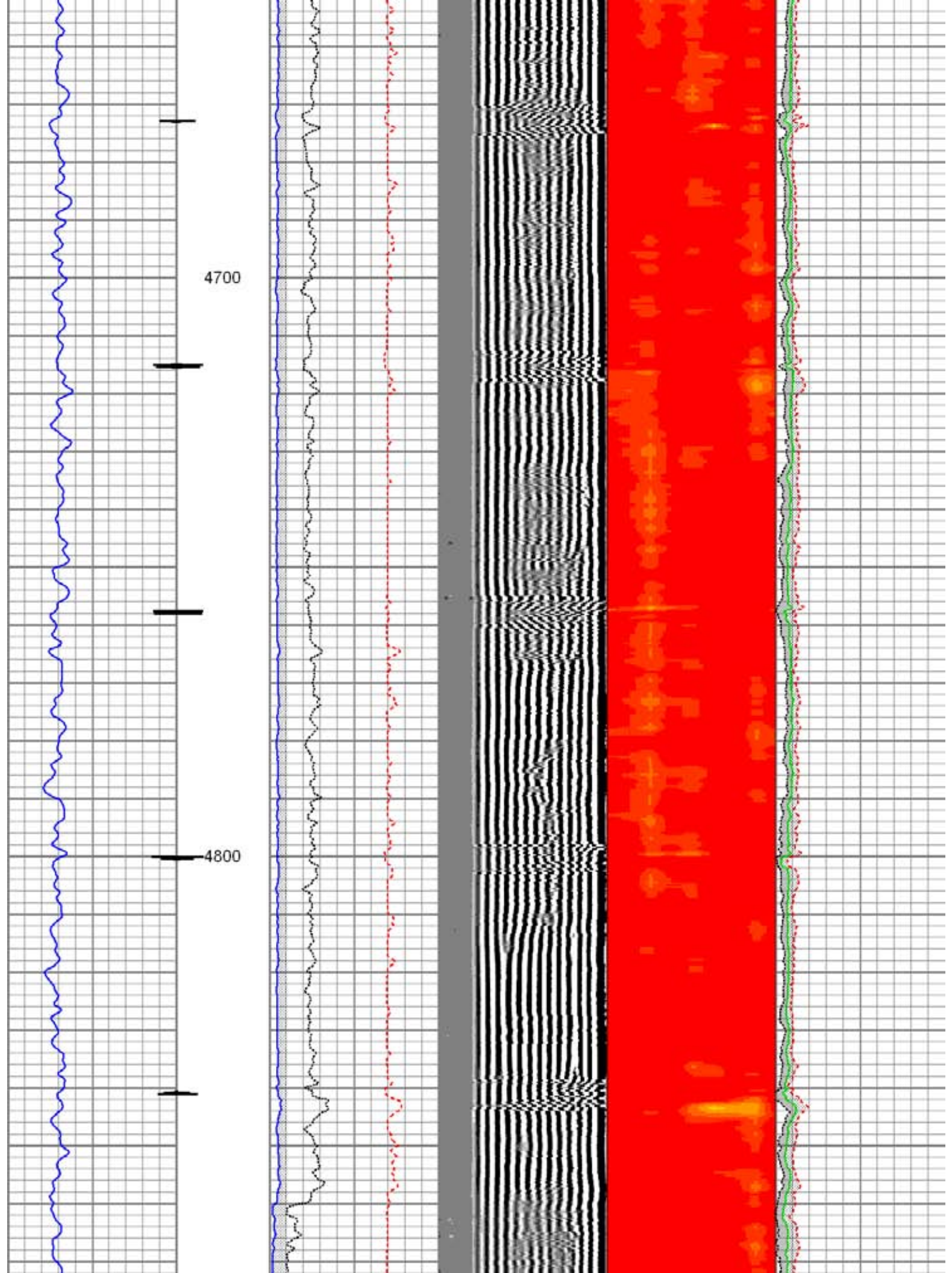


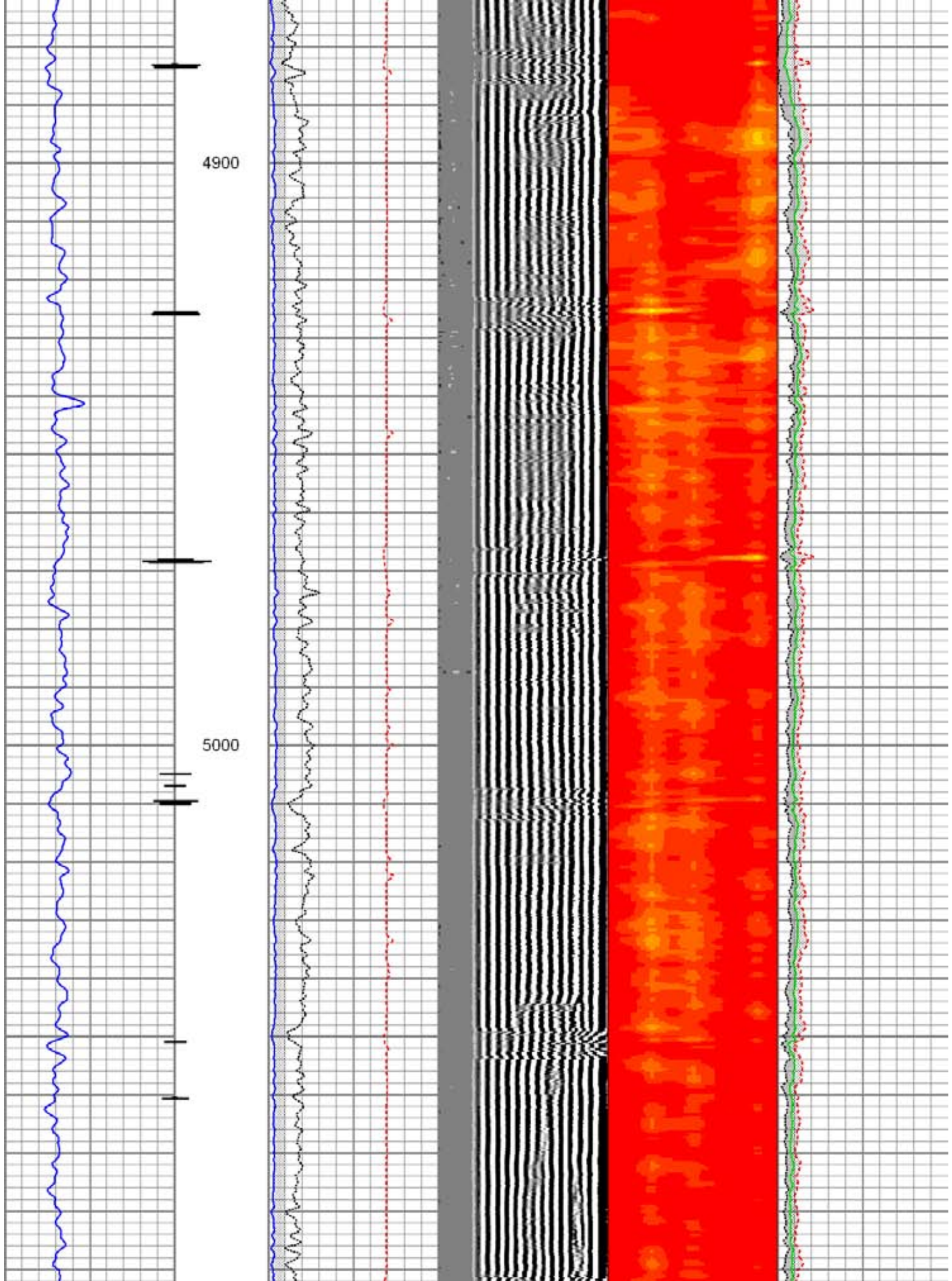








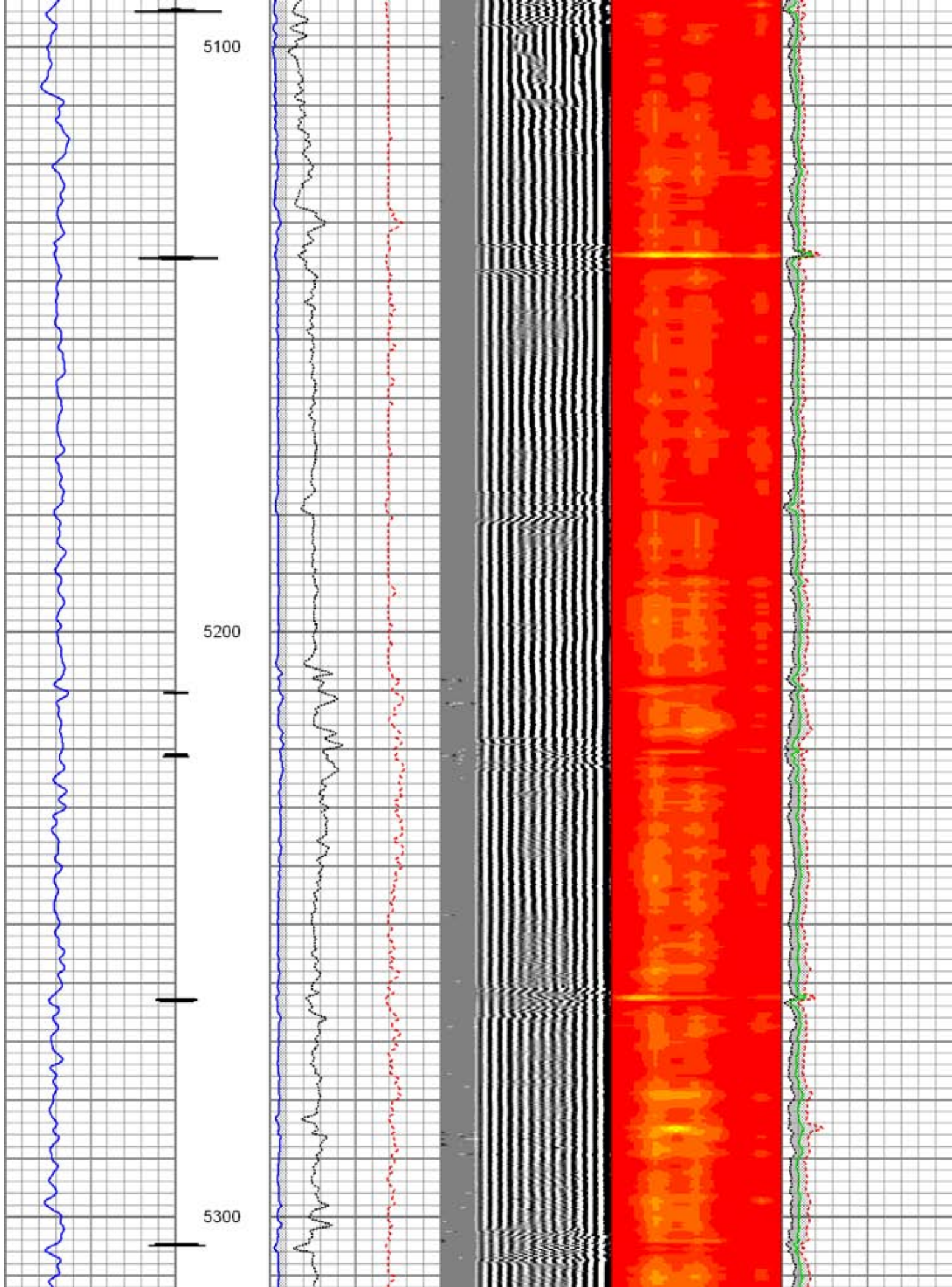


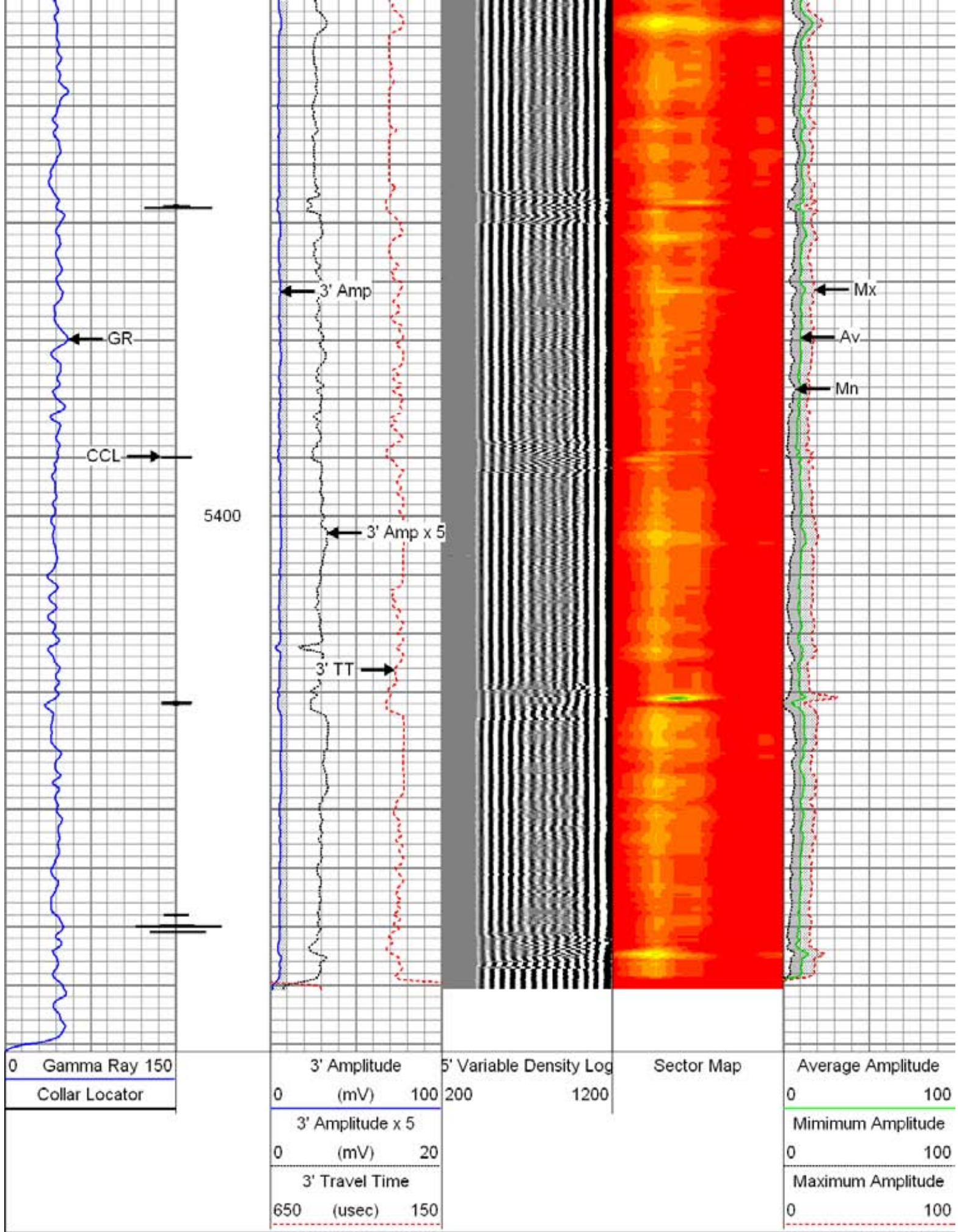


5100

5200

5300





Sensor	Offset (ft)	Schematic	Description	Len (ft)	OD (in)	Wt (lb)
--------	-------------	-----------	-------------	----------	---------	---------



Company	Whiting Oil & Gas
Well	Wild Horse 04-0414H
Field	Wildcat
County	Weld
State	Colorado