GAMMA RAY CCL
CEMENT BOND VDL

J-W WIRELINE COMPANY

Company	GREAT WESTERN OIL & GAS LLC.
Well	LIND 20-53
Field	WATTENBERG
County	WELD
State	CO

Location: API # : 05-123-29036
1432' FSL & 1444' FWL
NE SW
SEC 20 TWP 7N RGE 66W

Other Services

Permanent Datum	GL	Elevation	4945
Log Measured From	KB		
Drilling Measured From	KB		

Elevation
K.B. 4959
D.F. 4958
G.L. 4945

Company	GREAT WESTERN OIL & GAS LLC.
Well	LIND 20-53
Field	WATTENBERG
County	WELD
State	CO

Date	NOV-1-2011		
Run Number	ONE		
Depth Driller	7625		
Depth Logger	7537		
Bottom Logged Interval	7534		
Top Log Interval	2000		
Open Hole Size	----------------		
Type Fluid	WATER		
Density / Viscosity	----------------		
Max. Recorded Temp.	219 F		
Estimated Cement Top	2330		
Time Well Ready	----------------		
Time Logger on Bottom	----------------		
Equipment Number	581		
Location	STERLING CO		
Recorded By	MIKE MEISNER		
Witnessed By	JAY PAPE		

Borehole Record			Tubing Record			
Run Number	Bit	From	To	Size	Weight	From	To

Casing Record	Size	Wgt/Ft	Top	Bottom
Surface String				
Prot. String				
Production String	4.5			
Liner				

<<< Fold Here >>>

All interpretations are opinions based on inferences from electrical or other measurements and we cannot and do not guarantee the accuracy or correctness of any interpretation, and we shall not, except in the case of gross or willful negligence on our part, be liable or responsible for any loss, costs, damages, or expenses incurred or sustained by anyone resulting from any interpretation made by any of our officers, agents or employees. These interpretations are also subject to our general terms and conditions set out in our current Price Schedule.

Comments

CORRECTED UP 5' TO PSI OPENHOLE LOG DATED OCT-18-2011

Database File:	lind 20-53.db
Dataset Pathname:	pass4
Presentation Format:	scbl_dr
Dataset Creation:	Tue Nov 01 09:21:54 2011 by Log Std Casedhole 07122
Charted by:	Depth in Feet scaled 1:240

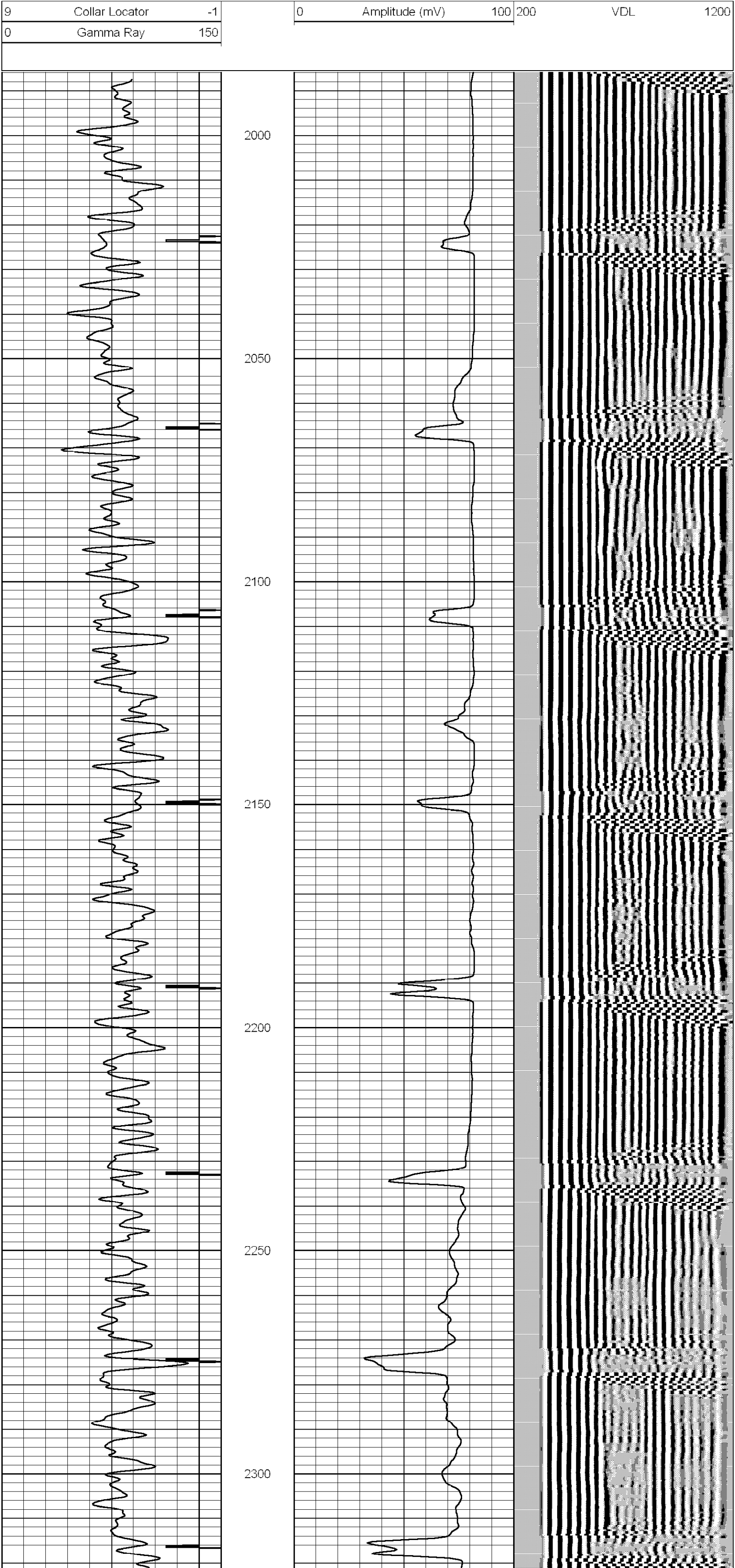

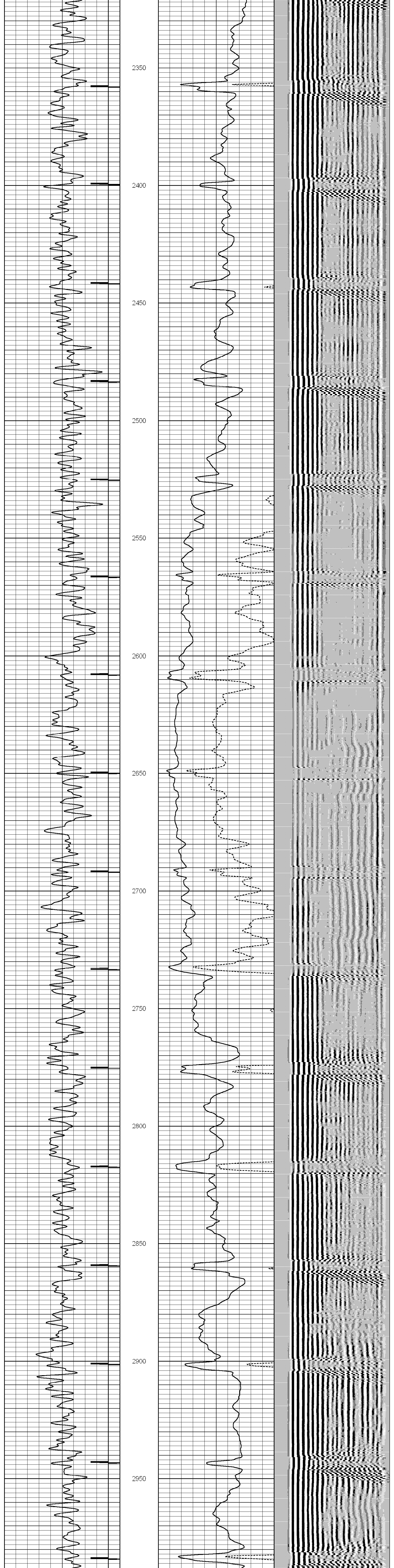

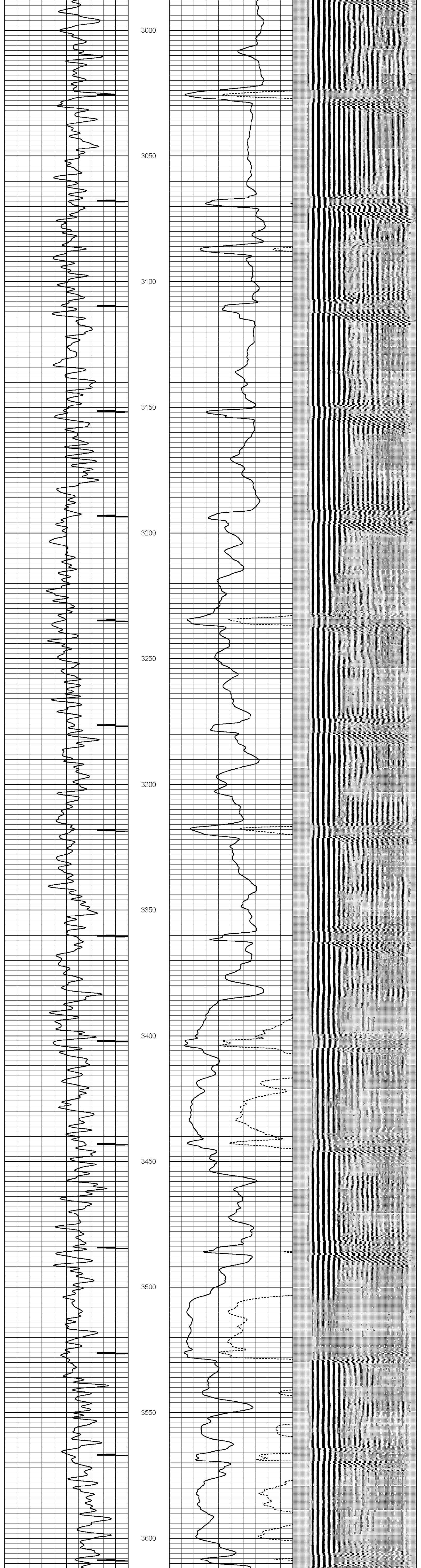

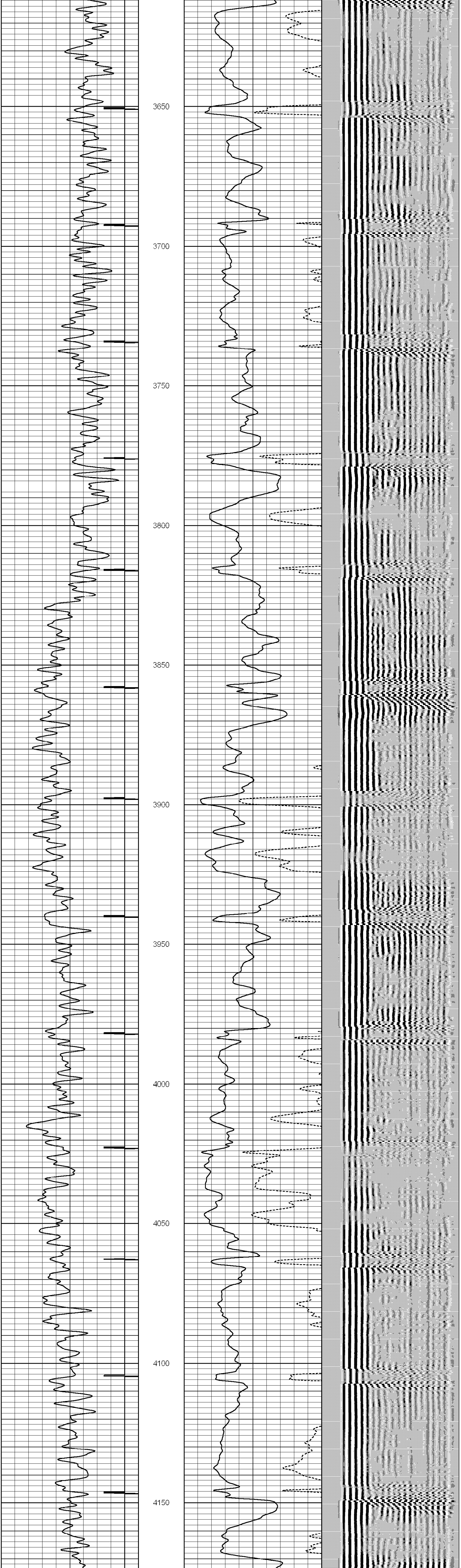

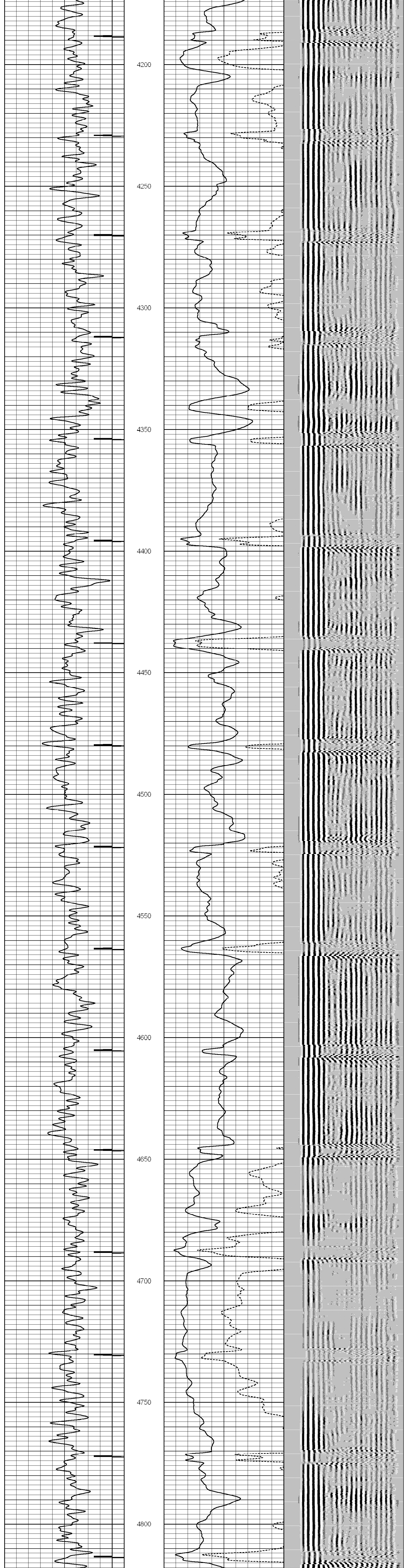

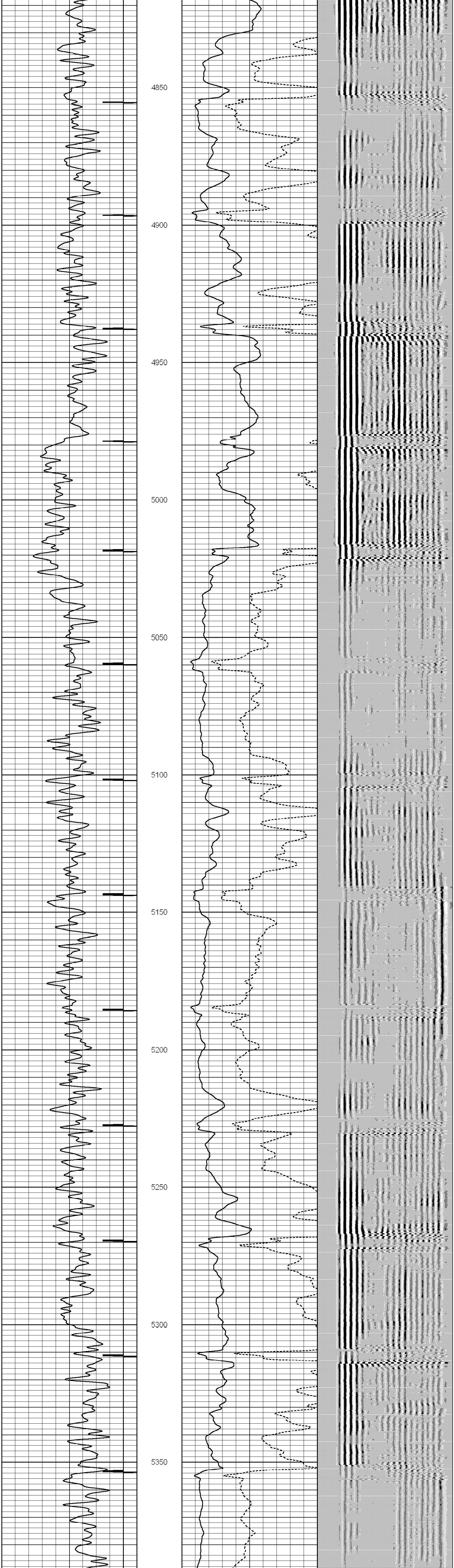

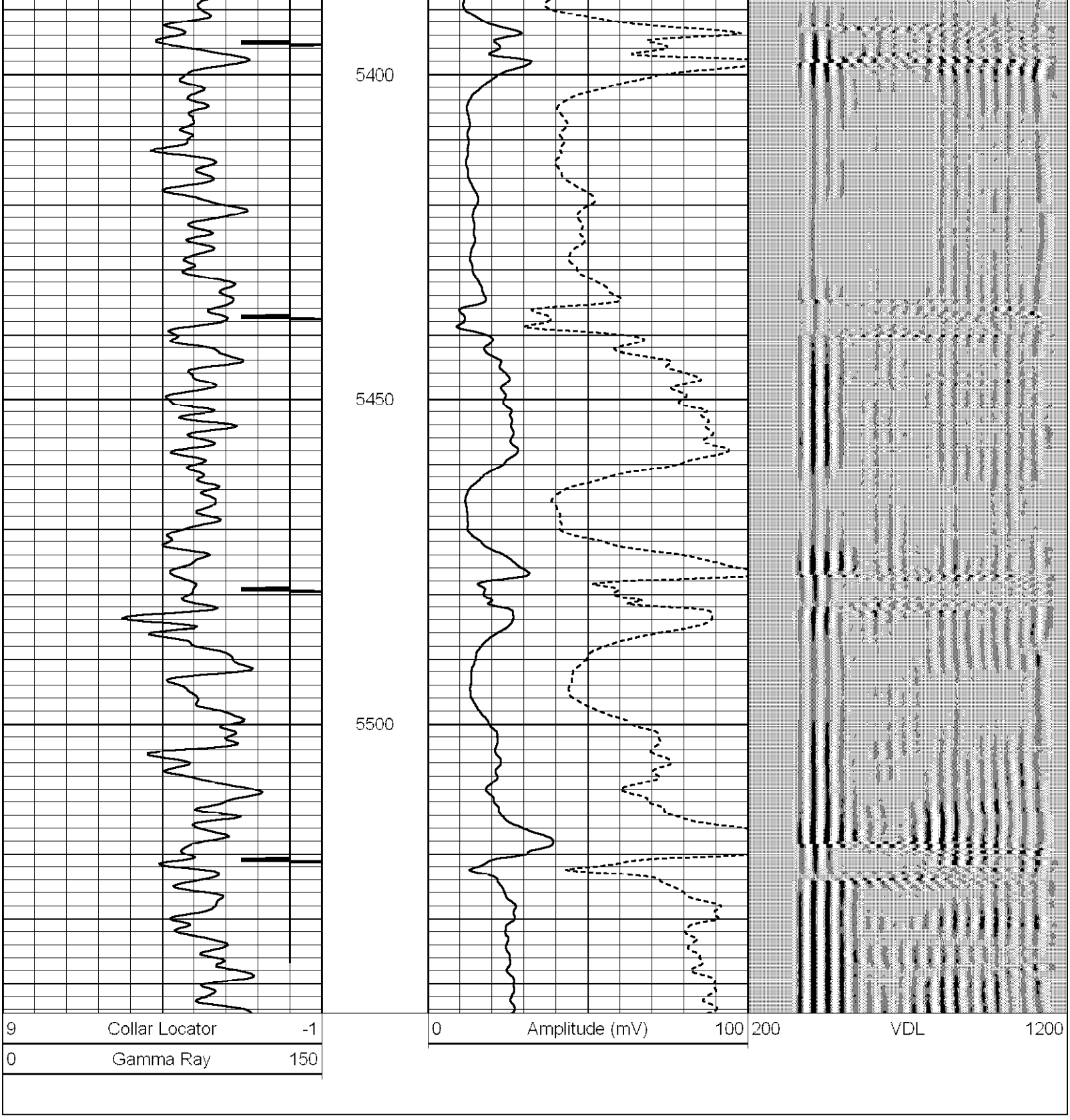

Database File: lind 20-53.db
Dataset Pathname: pass3
Presentation Format: scbl_dr
Dataset Creation: Tue Nov 01 09:01:36 2011 by Log Std Casedhole 07122
Charted by: Depth in Feet scaled 1:240

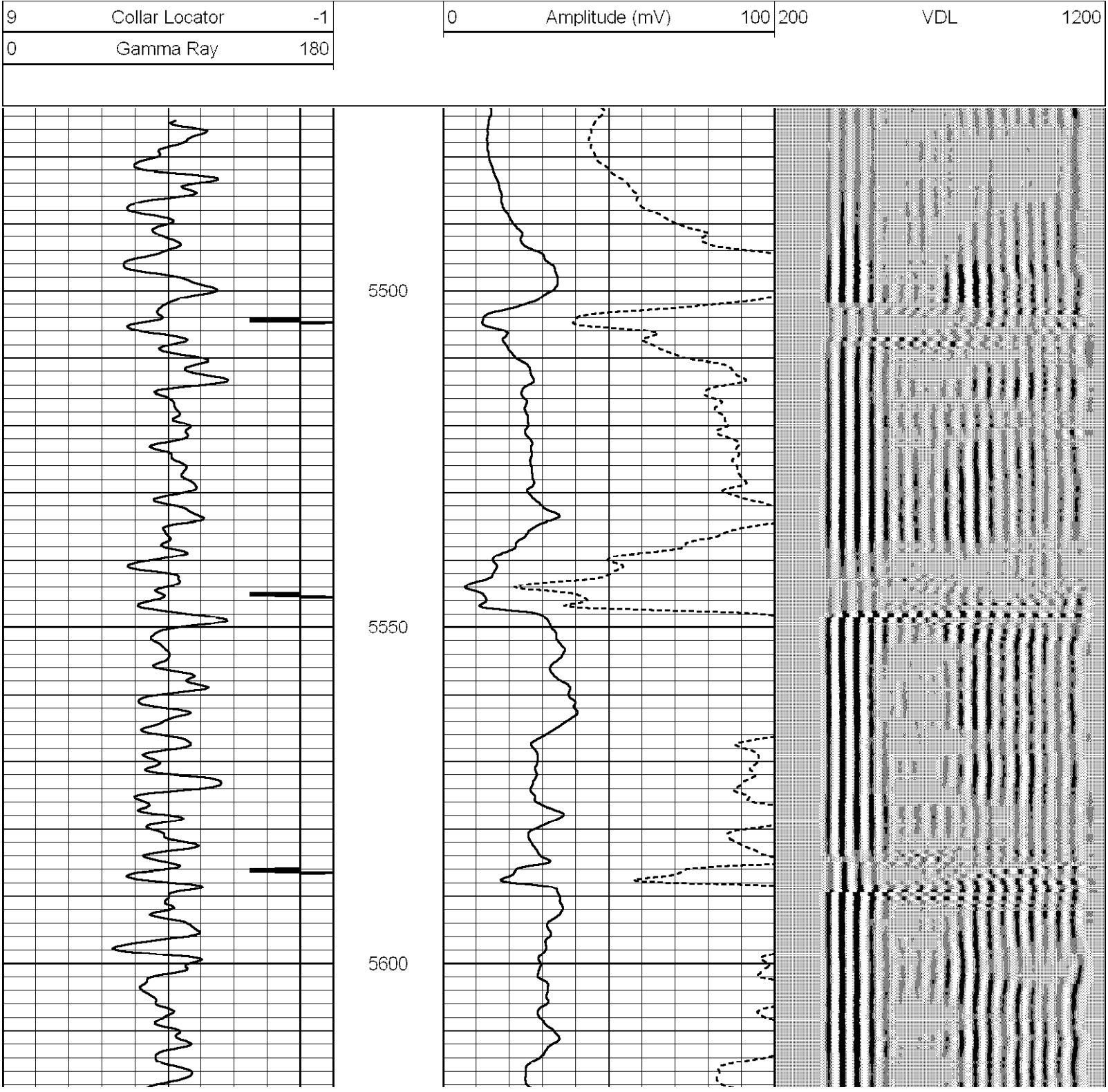

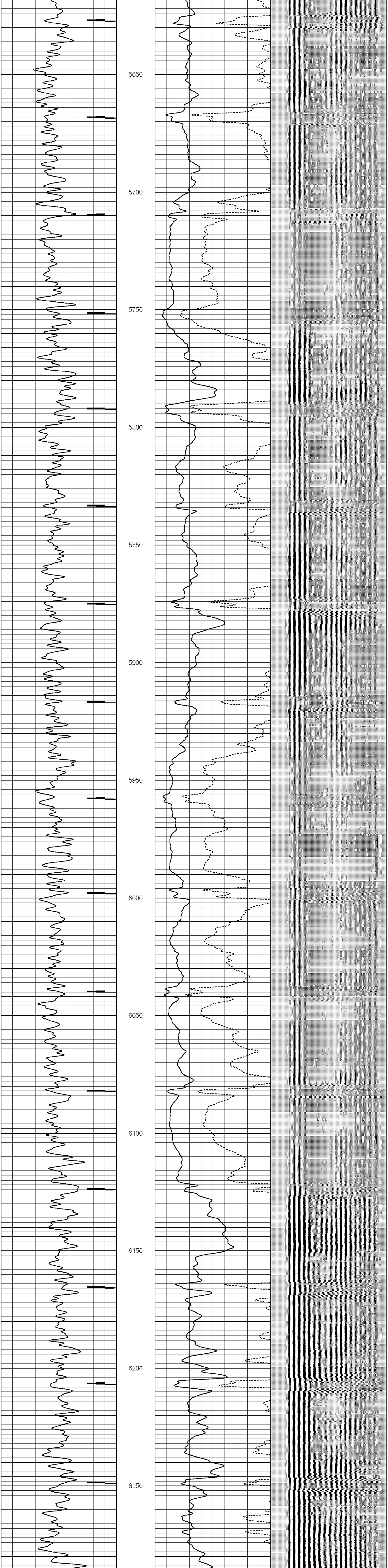
5650
5700
5750
5800
5850
5900
5950
6000
6050
6100
6150
6200
6250

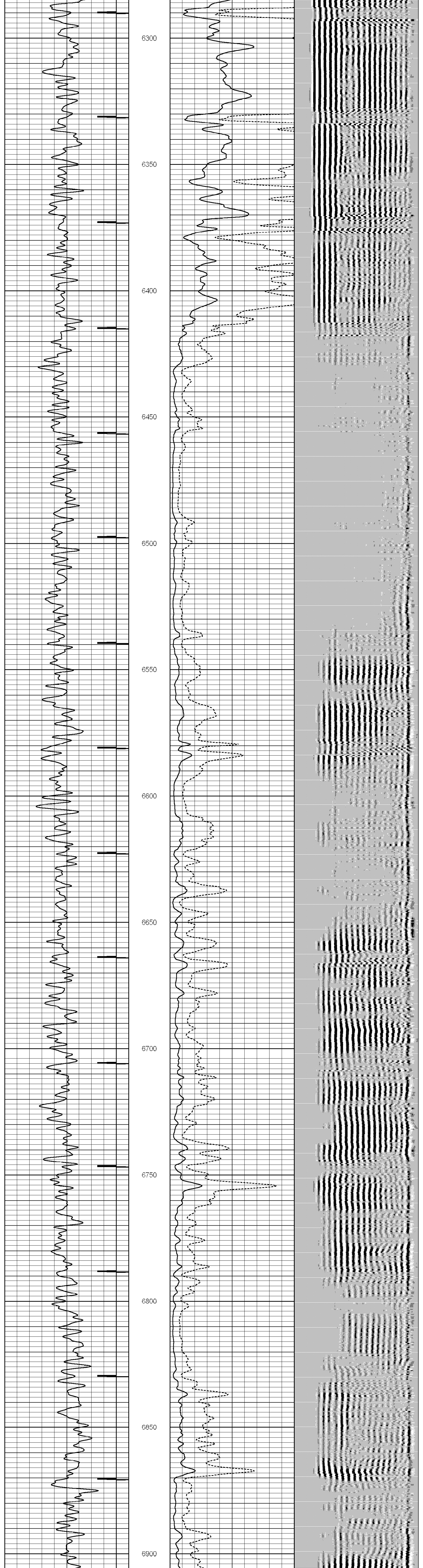
6300
6350
6400
6450
6500
6550
6600
6650
6700
6750
6800
6850
6900

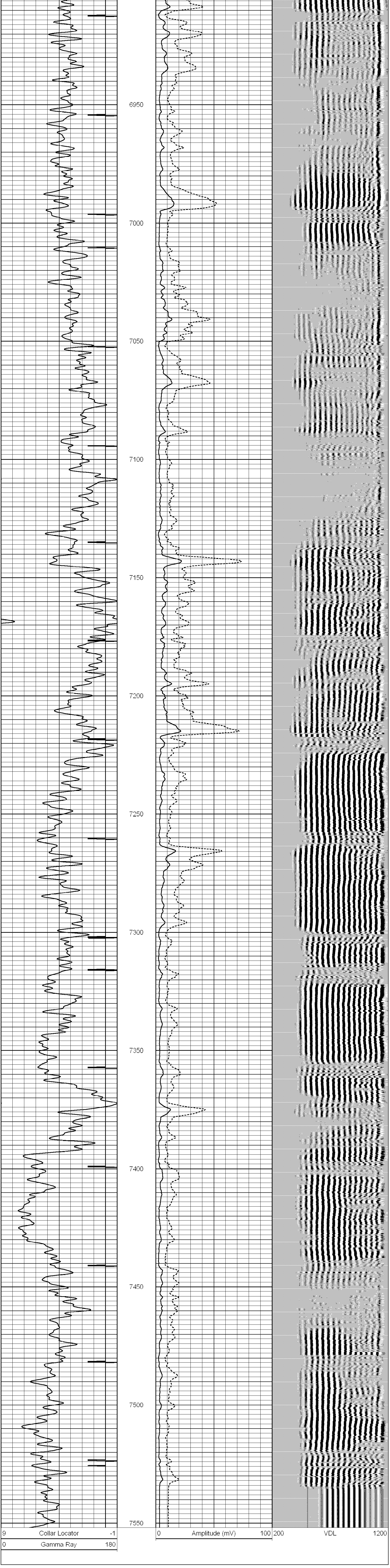
6950
7000
7050
7100
7150
7200
7250
7300
7350
7400
7450
7500
7550
9 Collar Locator -1
0 Gamma Ray 180
0 Amplitude (mV) 100
200 VDL 1200