J-W WIRELINE COMPANY

GAMMA RAY - C.C.L.
CEMENT BOND - V.D.L.

Company EAST CHEYENNE GAS STORAGE LLC
Well ECGS#6-14 WPD008-1
Field PEETZ WEST
County LOGAN
State COLORADO

Company	EAST CHEYENNE GAS STORAGE LLC
Well	ECGS#6-14 WPD008-1
Field	PEETZ WEST
County	LOGAN
State	COLORADO

Location: API # : 05-075-09403

257'FNL &1642'FEL NW NE

SEC 6 TWP 11N RGE 52W

Other Services

Permanent Datum	G.L.	Elevation	4544
Log Measured From	K.B.		
Drilling Measured From	K.B.		

Elevation
K.B. 4558
D.F. 4557
G.L. 4544

Date	OCT.-9-2012		
Run Number	ONE		
Depth Driller	5265		
Depth Logger	5223		
Bottom Logged Interval	5222		
Top Log Interval	3200		
Open Hole Size			
Type Fluid	WATER		
Density / Viscosity	FULL		
Max. Recorded Temp.	154		
Estimated Cement Top			
Time Well Ready			
Time Logger on Bottom			
Equipment Number	#2337		
Location	STERLING		
Recorded By	GARDNER		
Witnessed By	GARY OHLMAN		

Borehole Record				Tubing Record			
Run Number	Bit	From	To	Size	Weight	From	To

Casing Record	Size	Wgt/Ft	Top	Bottom
Surface String				
Prot. String				
Production String	7			
Liner				

<<< Fold Here >>>

All interpretations are opinions based on inferences from electrical or other measurements and we cannot and do not guarantee the accuracy or correctness of any interpretation, and we shall not, except in the case of gross or willful negligence on our part, be liable or responsible for any loss, costs, damages, or expenses incurred or sustained by anyone resulting from any interpretation made by any of our officers, agents or employees. These interpretations are also subject to our general terms and conditions set out in our current Price Schedule.

Comments

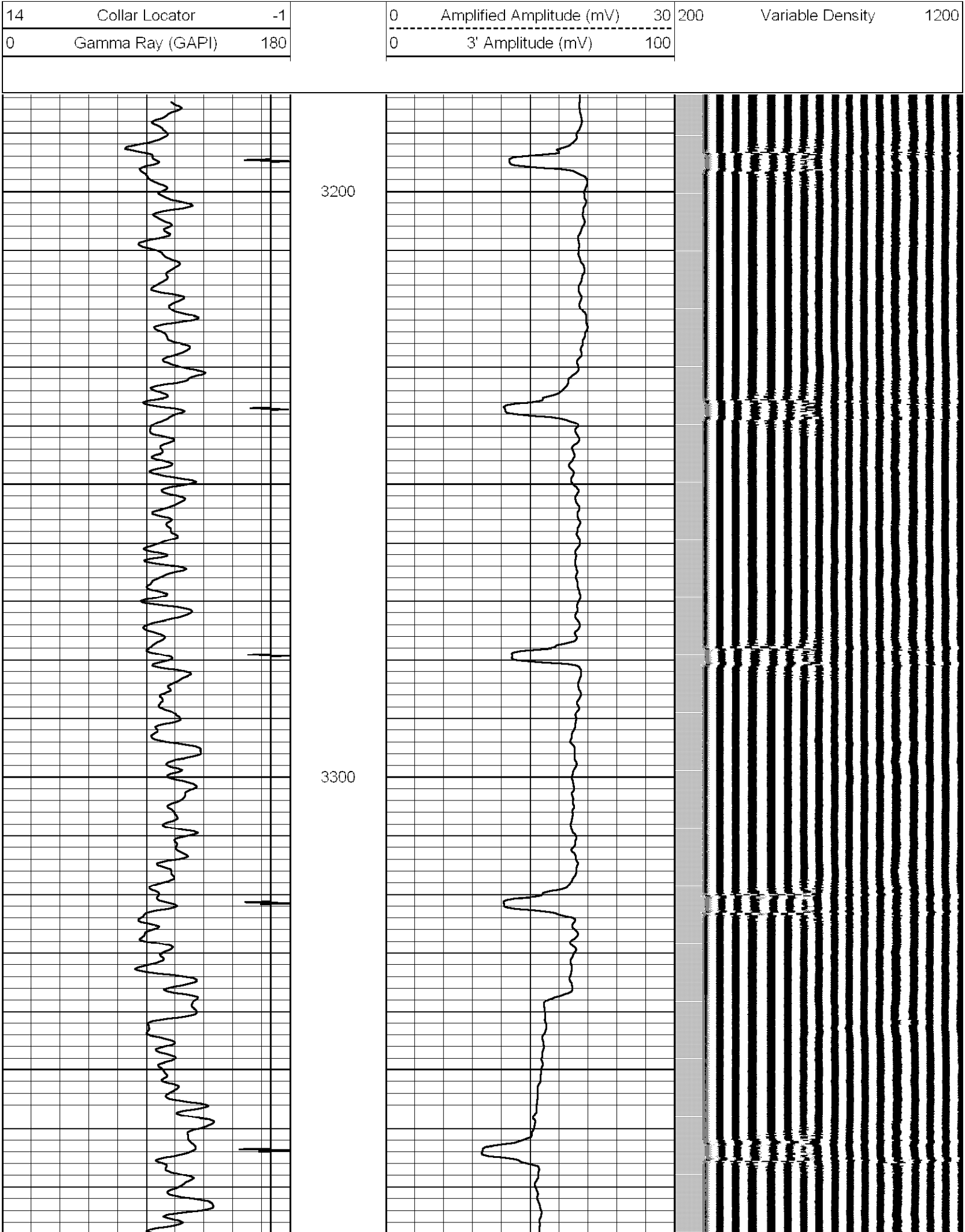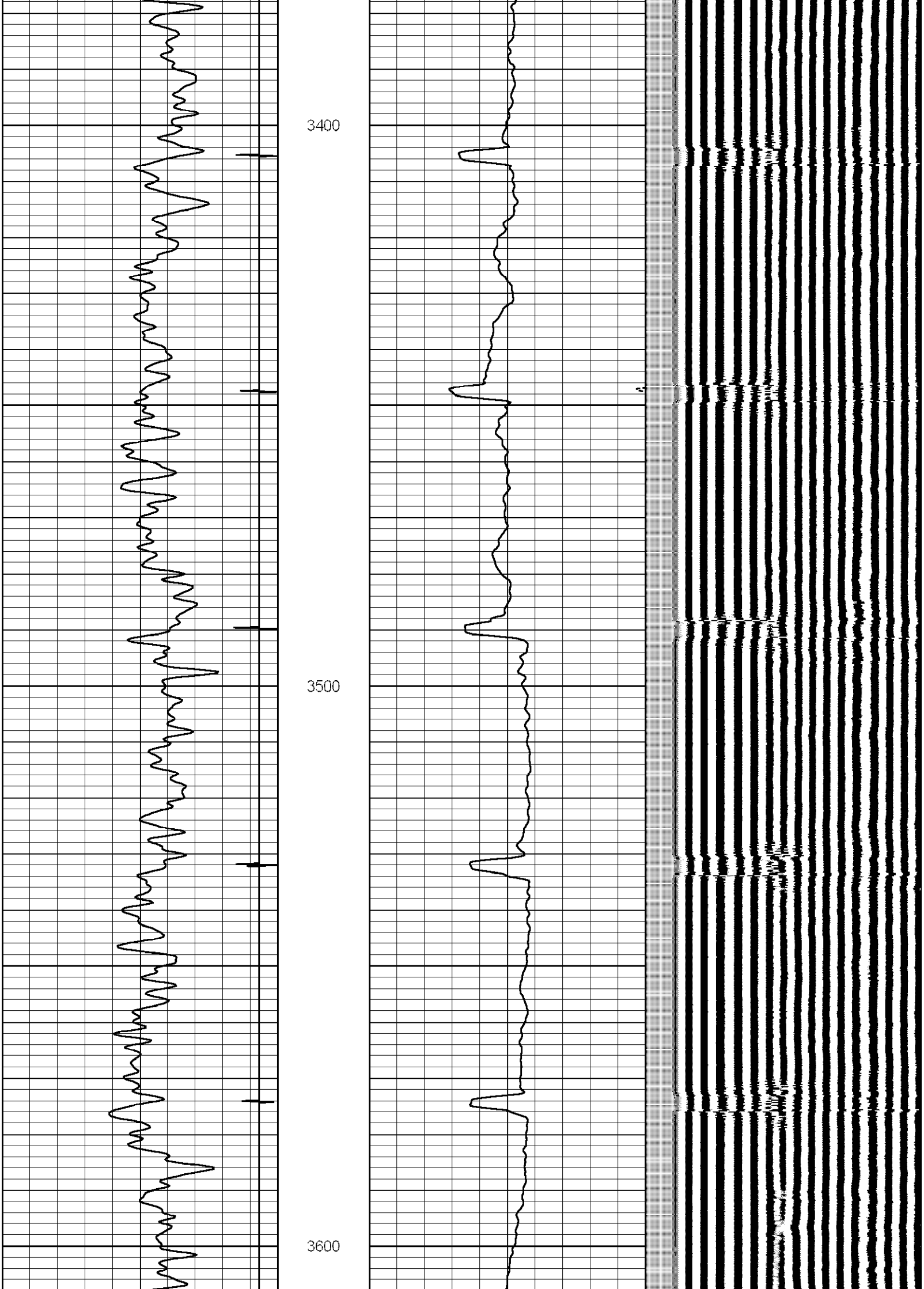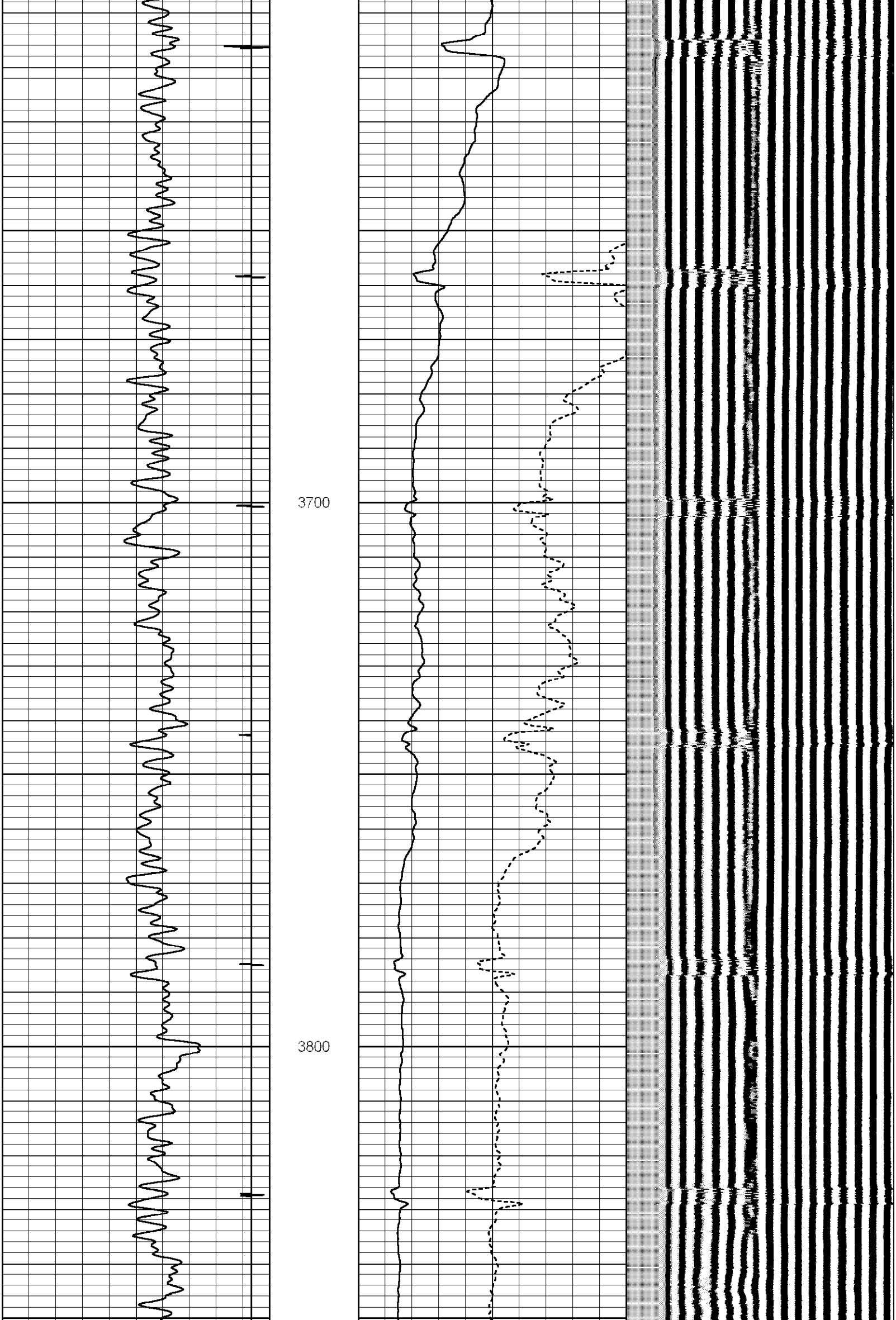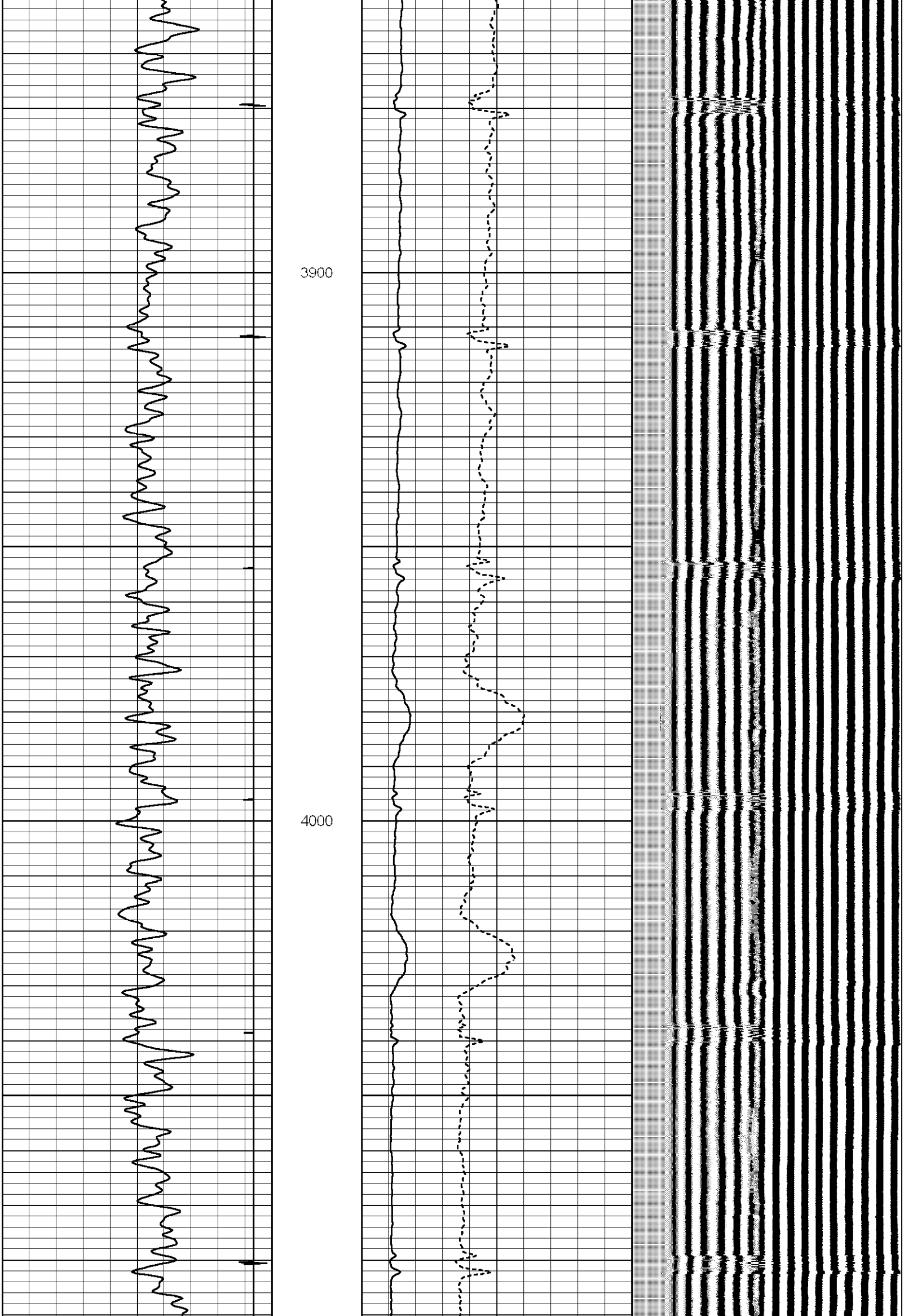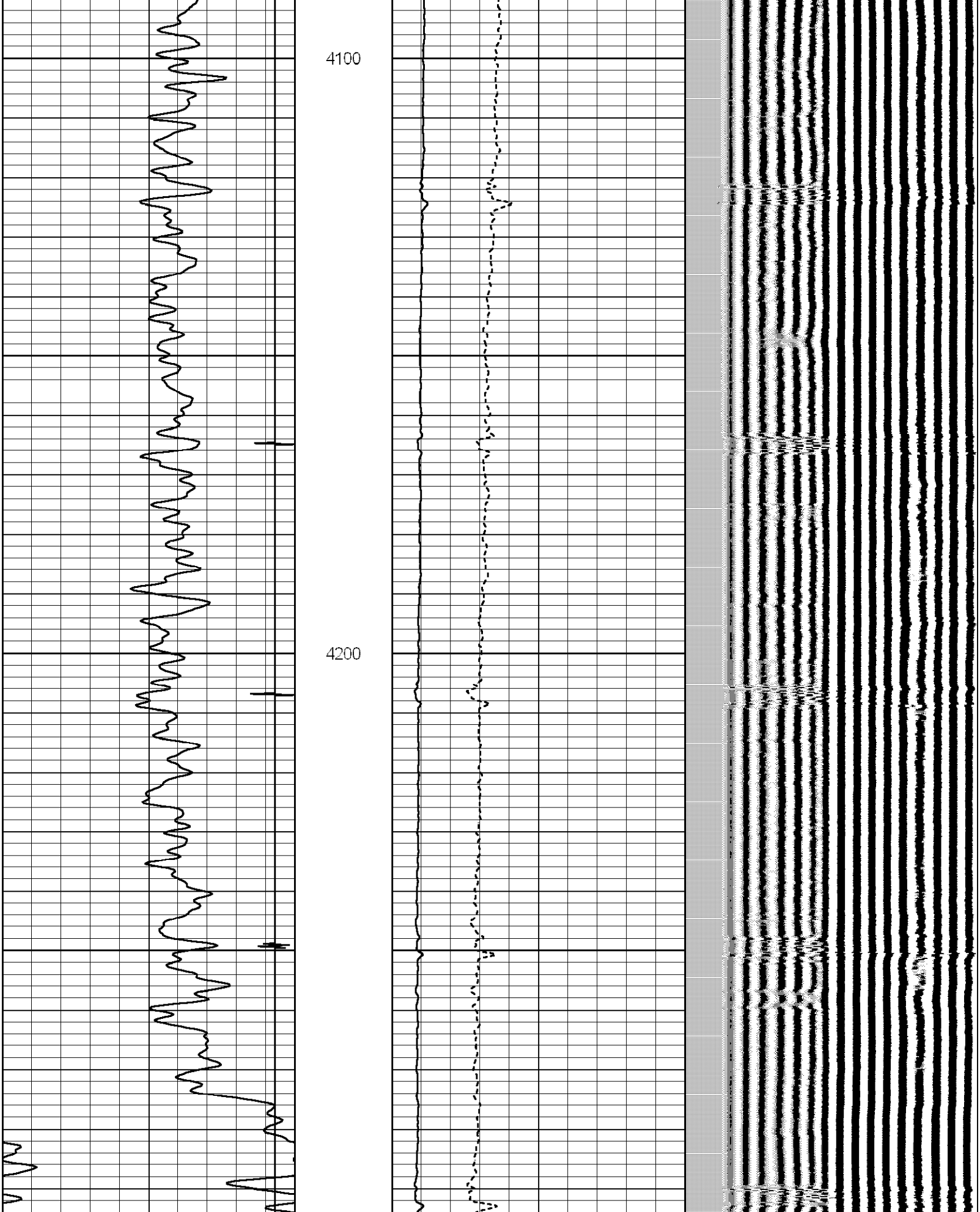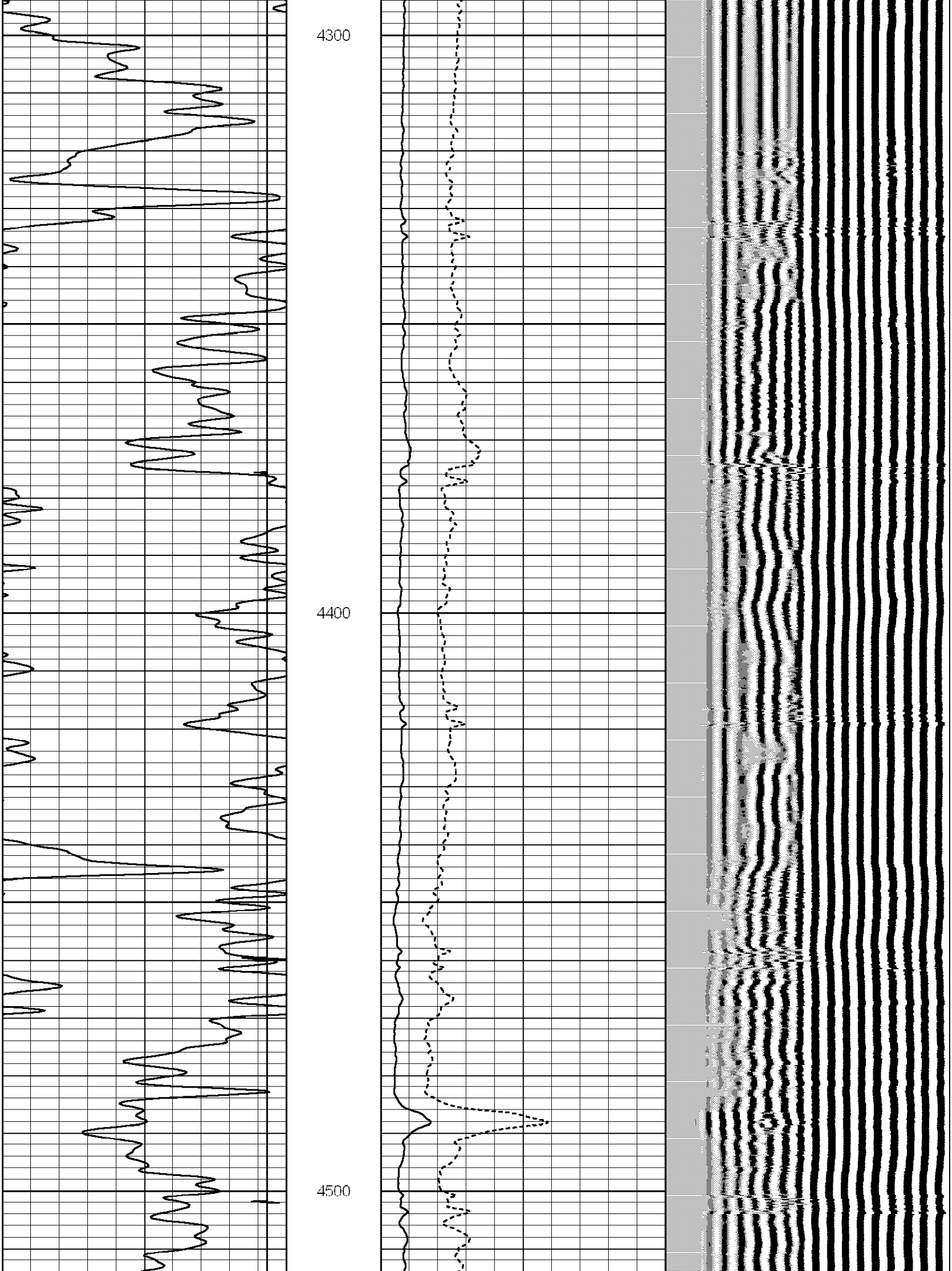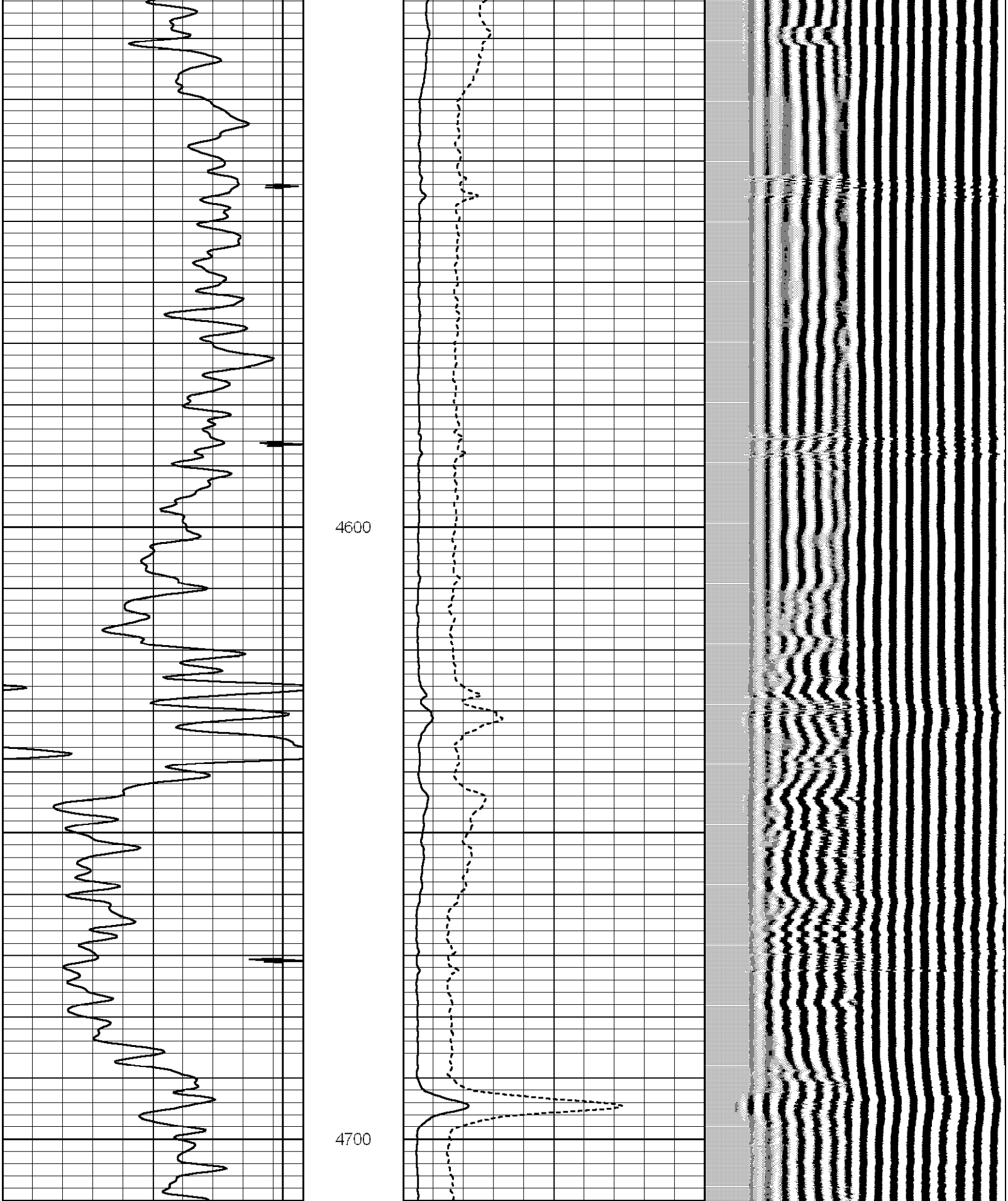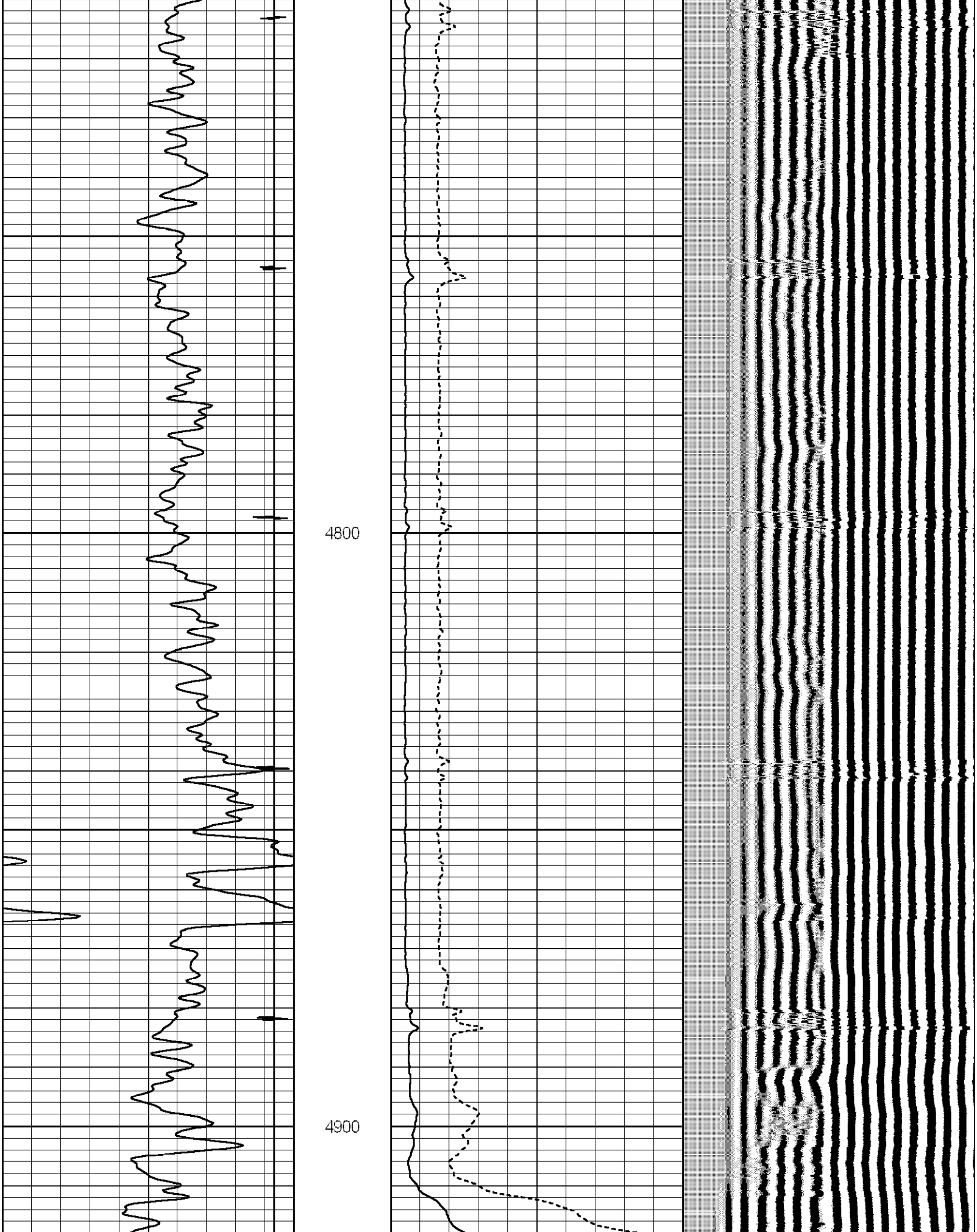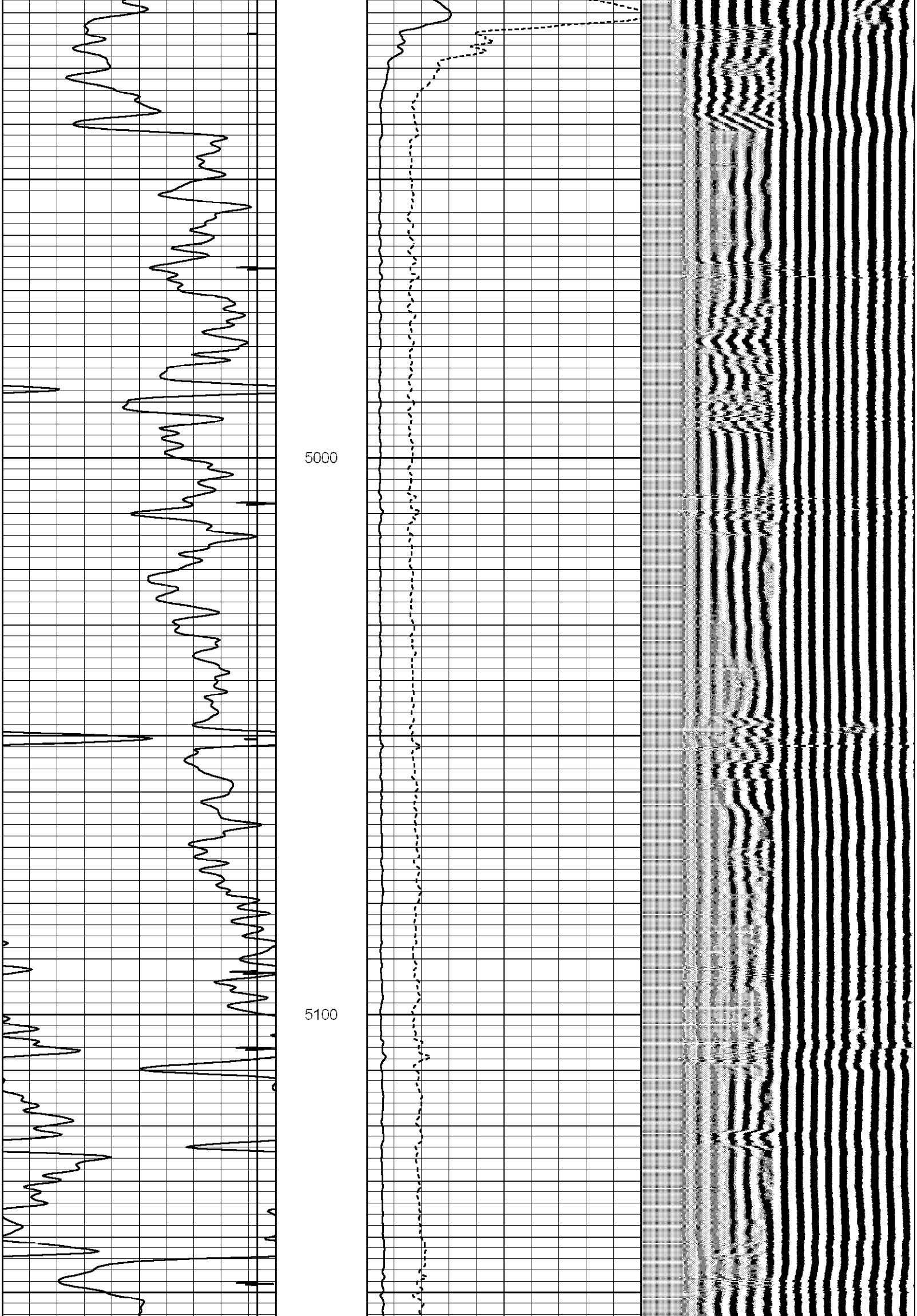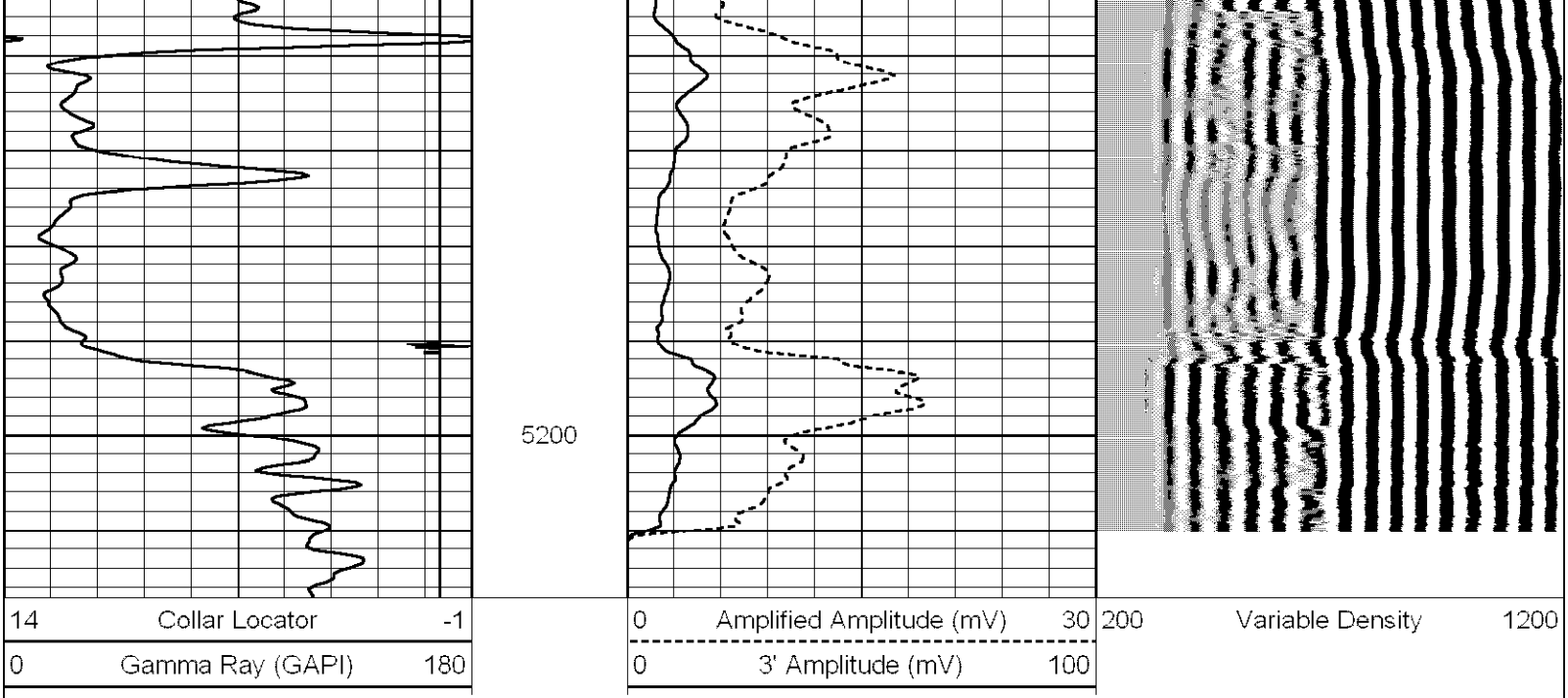Database File:	merchant6-14.db
Dataset Pathname:	pass4
Presentation Format:	scbl_dr
Dataset Creation:	Tue Oct 09 14:03:31 2012 by Log Std Casedhole 10121
Charted by:	Depth in Feet scaled 1:240