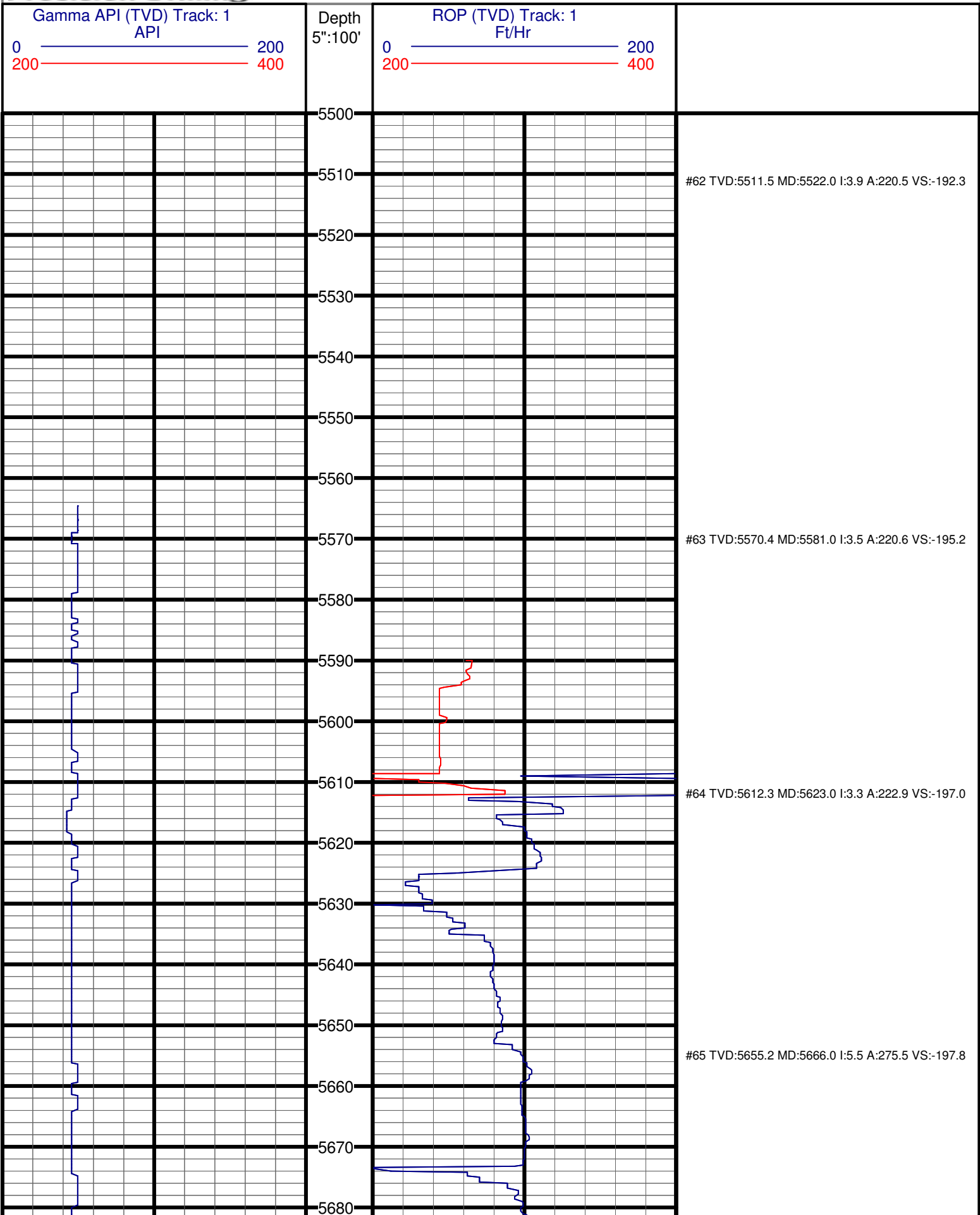
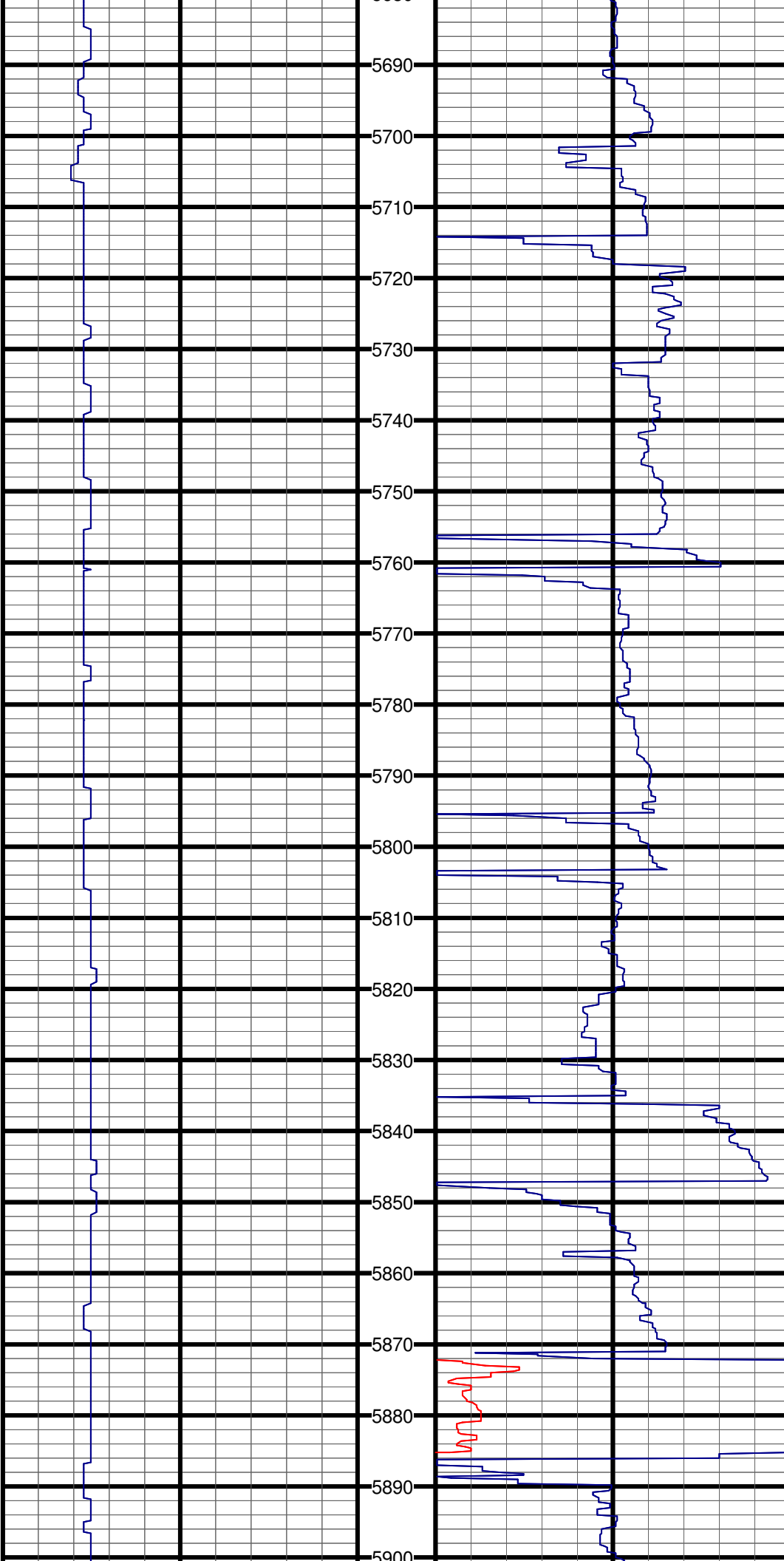




Company: Carrizo Oil Gas
Well: Hemberger 1-26-34-8-60
County: Weld
State: CO
Well ID: 311-217





#66 TVD:5696.8 MD:5708.0 I:10.7 A:305.2 VS:-195.3

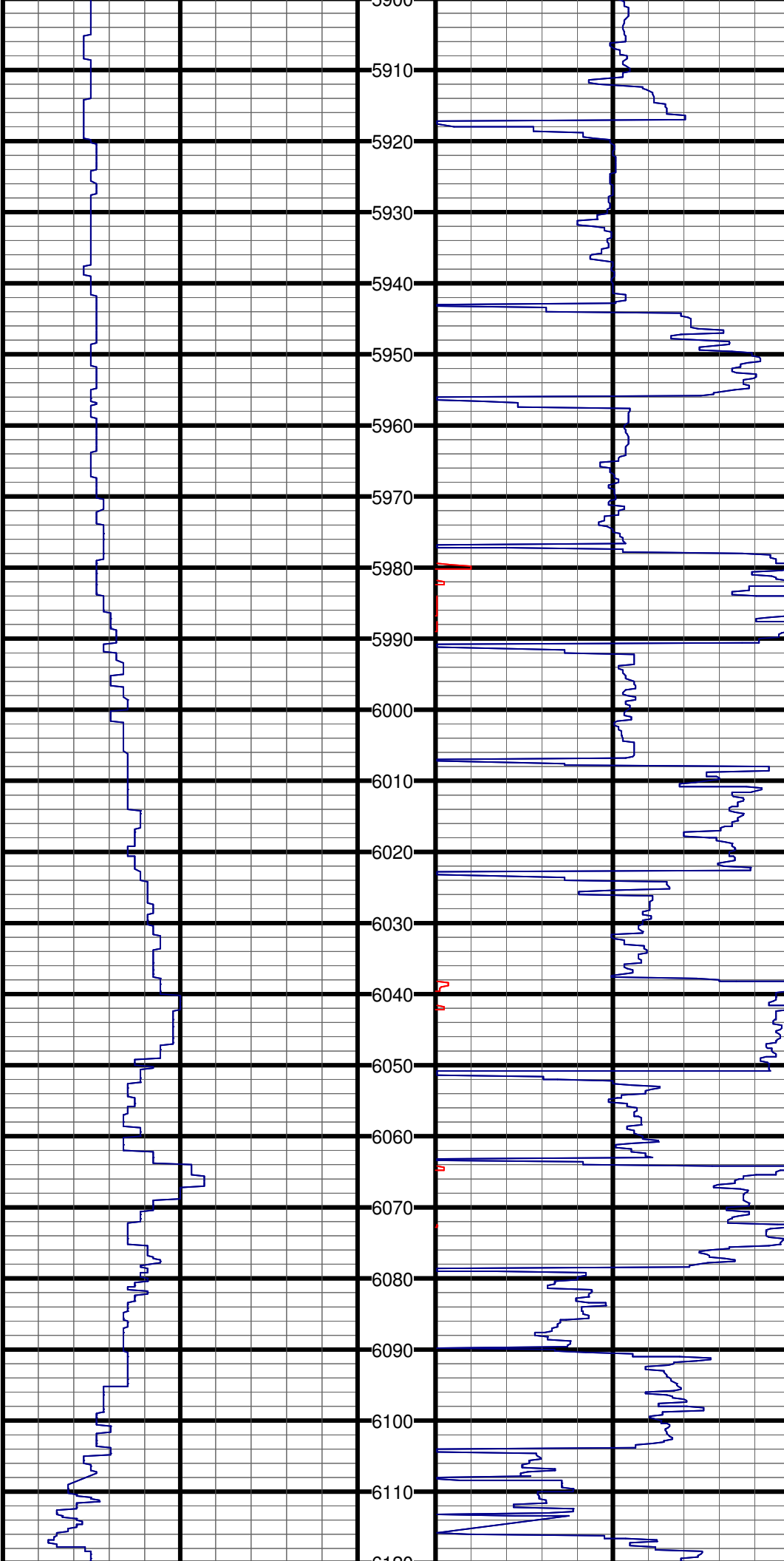
#67 TVD:5738.7 MD:5751.0 I:15.0 A:325.9 VS:-188.4

#68 TVD:5778.9 MD:5793.0 I:19.3 A:341.4 VS:-177.3

#69 TVD:5818.0 MD:5835.0 I:23.6 A:351.4 VS:-162.4

#70 TVD:5857.0 MD:5878.0 I:26.0 A:354.6 VS:-144.5

#71 TVD:5894.2 MD:5920.0 I:29.6 A:353.0 VS:-125.1



#72 TVD:5930.4 MD:5963.0 I:35.4 A:353.7 VS:-102.1

#73 TVD:5964.5 MD:6006.0 I:39.8 A:352.6 VS:-76.1

#74 TVD:5995.9 MD:6048.0 I:43.4 A:353.0 VS:-48.4

#75 TVD:6025.6 MD:6090.0 I:46.6 A:353.5 VS:-18.9

#76 TVD:6053.5 MD:6132.0 I:50.0 A:354.9 VS:12.2

#77 TVD:6080.4 MD:6175.0 I:52.6 A:355.6 VS:45.7

