





## LOCATION PHOTOS

<b>Logan 2H Pad</b> <b>SW1/4 SE1/4 Sec. 19 Twn. 7N Rng. 59W 6<sup>th</sup> PM</b> <b>Lat: 40.55430 Long: -104.01880</b>	<b>Condor Energy Technology LLC</b> <b>Weld County, CO</b> <b>Date of Pictures: 8/16/2012</b>
	
<b>PAD NORTH</b>	<b>PAD EAST</b>
	
<b>PAD SOUTH</b>	<b>PAD WEST</b>



**GEO SURV Inc.** 520 Stacy CT Suite B Lafayette CO 80026 ph 303 666 0379 fx 303 665 6320

G:\GEOSURV\WeldzNorth\STXRA 112001\Wellplats\Logan 2H\Condor Logan 8-16-12\Logan 2H Pad Photos.docx 9/6/2012 2:05:00 PM