



CEMENT BOND LOG

Mesa Wireline

Company	TEKTON WINDSOR LLC.		
Well	FRYE FARMS 9-5-32		
Field	WATTENBERG		
County	WELD		
State	COLORADO		
Company		TEKTON WINDSOR LLC.	
Well		FRYE FARMS 9-5-32	
Field		WATTENBERG	
County		WELD	
State		COLORADO	
Location:		API # : 05-123-35325-0000	
SHL: 1174' FSL & 1122' FEL		Other Services NONE	
SEC: 32 TWP: 6N RGE: 67W		Elevation	
Permanent Datum		GROUND LEVEL	
Log Measured From		KELLY BUSHING = 16'	
Drilling Measured From		KELLY BUSHING	
K.B. 4897'		D.F. 4896'	
G.L. 4881'			

Date	4 JUNE 2012				
Run Number	ONE				
Depth Driller	7673				
Depth Logger	7618'				
Bottom Logged Interval	7618'				
Top Log Interval	800'				
Open Hole Size	7.875"				
Type Fluid	WATER				
Density / Viscosity	~8.34 LBS/GAL				
Max. Recorded Temp.	233 DegF				
Estimated Cement Top	1450'				
Time Well Ready	N/A				
Time Logger on Bottom	N/A				
Equipment Number	10801W / PB01				
Location	AULT, CO				
Recorded By	B. MAYNARICH				
Witnessed By	R. OHLEMEIER				
Borehole Record					
Run Number	Bit	From	To	Size	Tubing Record
ONE	12.25"	0	883'	N/A	Weight
TWO	7.875"	0	7673'		From
					To
Casing Record					
	Size	Wd/Ft	Top	Bottom	
Surface String	8.625"	24#	0	883'	
Prot. String					
Production String	4.5"	11.6#	0	TD	
Liner					

<<< Fold Here >>>

All interpretations are opinions based on inferences from electrical or other measurements and we cannot and do not guarantee the accuracy or correctness of any interpretation, and we shall not, except in the case of gross or willful negligence on our part, be liable or responsible for any loss, costs, damages, or expenses incurred or sustained by anyone resulting from any interpretation made by any of our officers, agents or employees. These interpretations are also subject to our general terms and conditions set out in our current Price Schedule.

Comments

LOG CORRELATED TO BAKER HUGHES COMPENSATED Z-DENSILOG LOG DATED 22 MAY 2012
SHORT JOINT: 7112' - 7132'

WE APPRECIATE YOUR BUSINESS, MESA WIRELINE LLC, GRAND JUNCTION CO. (970) 257-0458



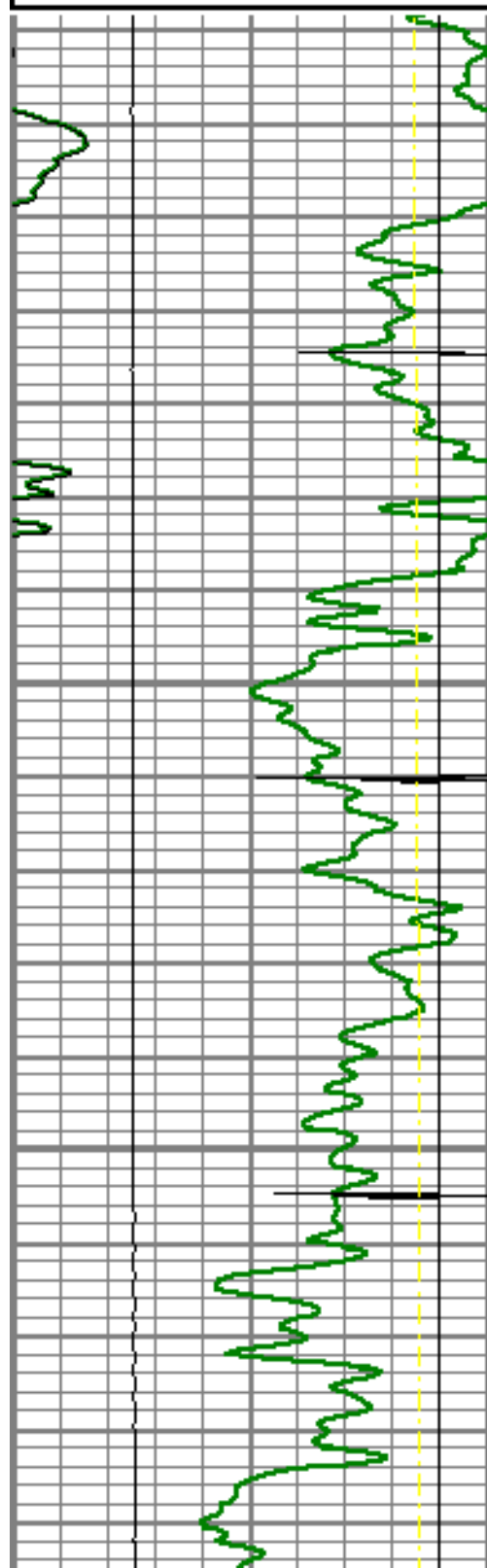
REPEAT PASS

Database File: fryefarms9-5-32.db
Dataset Pathname: pass5
Presentation Format: dobl_prb
Dataset Creation: Mon Jun 04 10:10:50 2012 by Log Std Casedhole 09061
Charted by: Depth in Feet scaled 1:240

0	Gamma Ray (GAPI)	200
0	LTEN (lb)	5000
9	CCL	-1
0	TEMP (degF)	270

0	Amplified Amplitude (mV)	20
0	Amplitude (mV)	100
0	TT3 (usec)	280


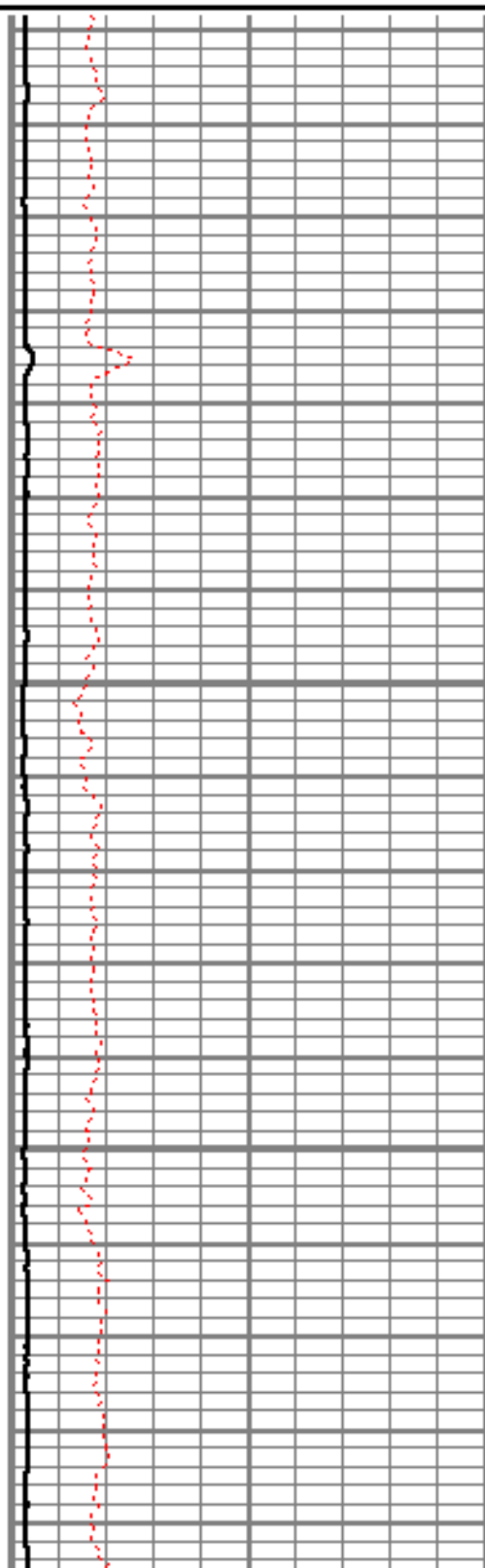
200 Variable Density 1200

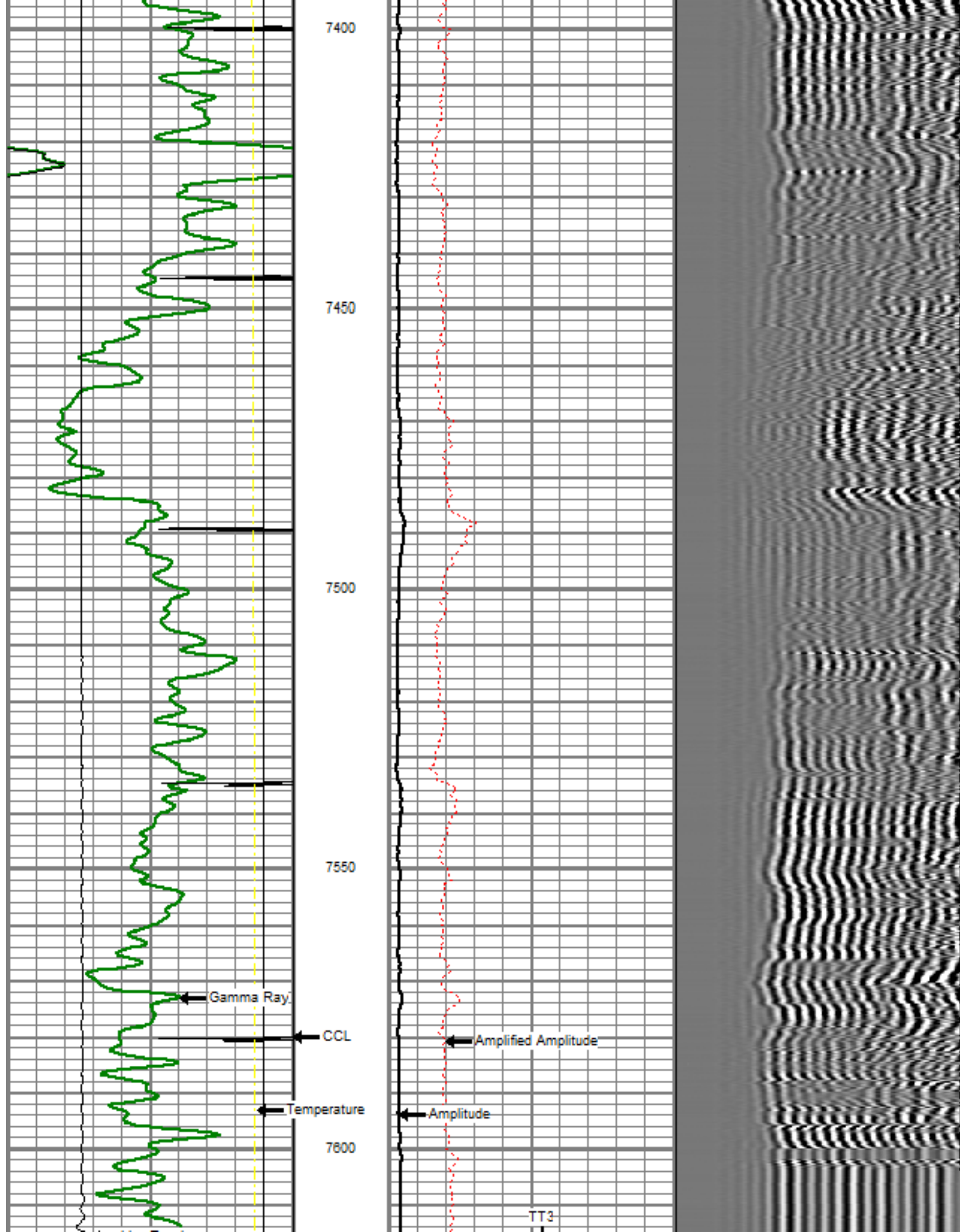



7250

7300

7350



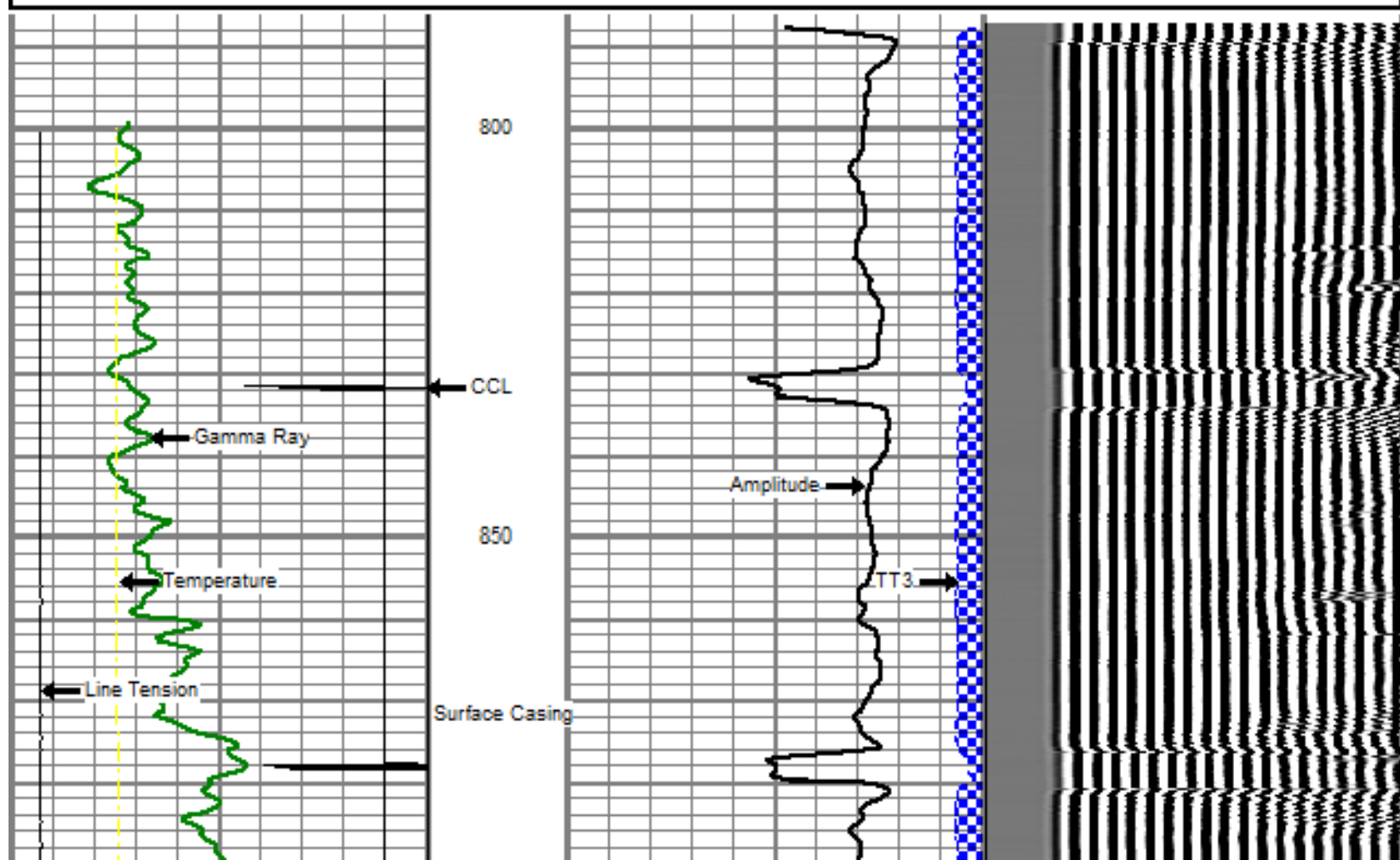
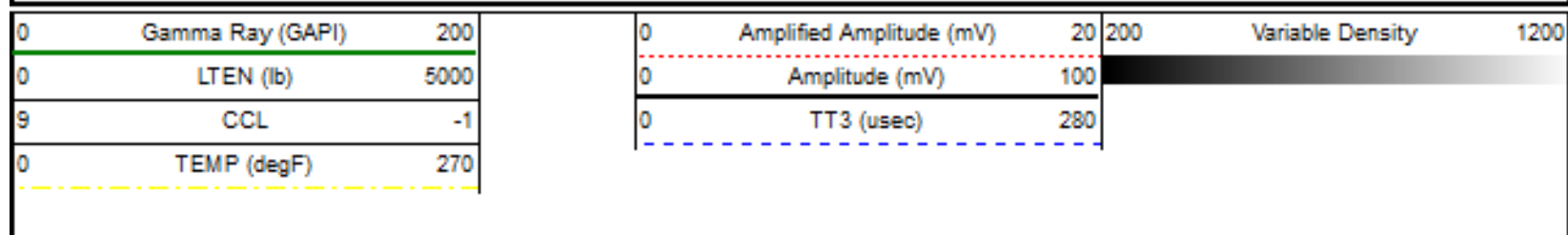


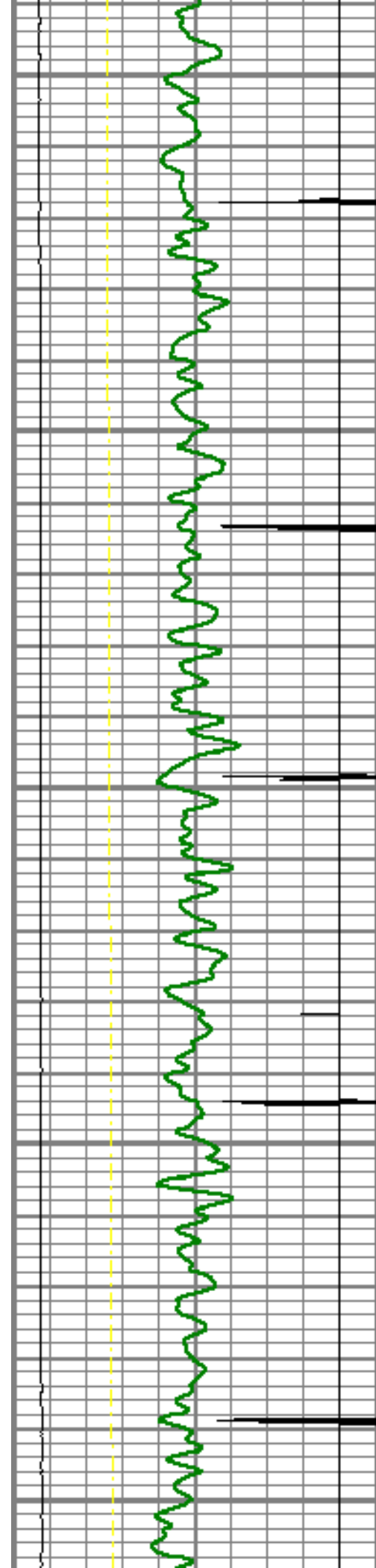


MAIN PASS

5" = 100'

Database File: fryefarms9-5-32.db
 Dataset Pathname: pass8oh
 Presentation Format: dobl_prb
 Dataset Creation: Mon Jun 04 12:26:29 2012
 Charted by: Depth in Feet scaled 1:240







900

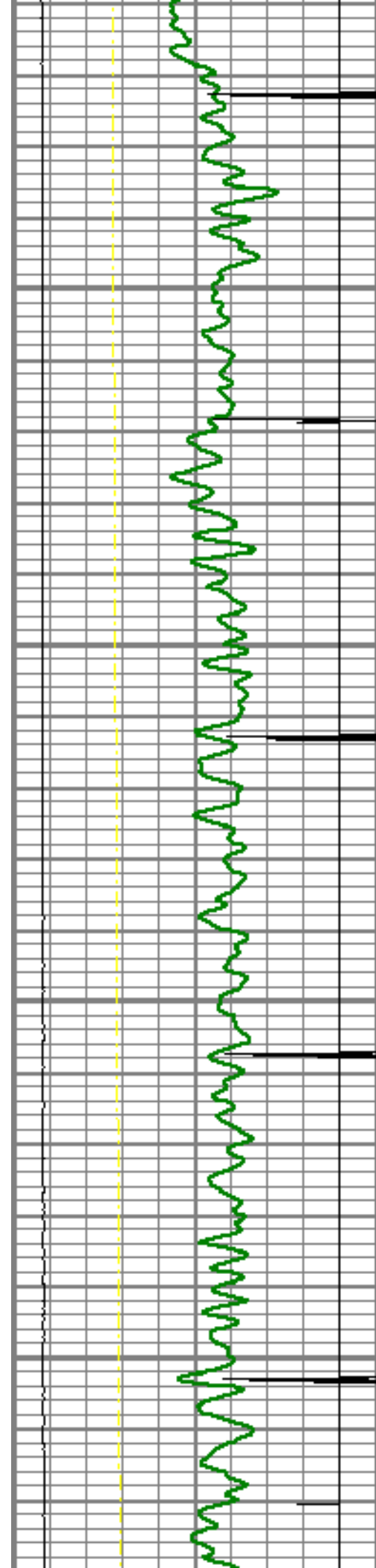
950

1000

1050

1100







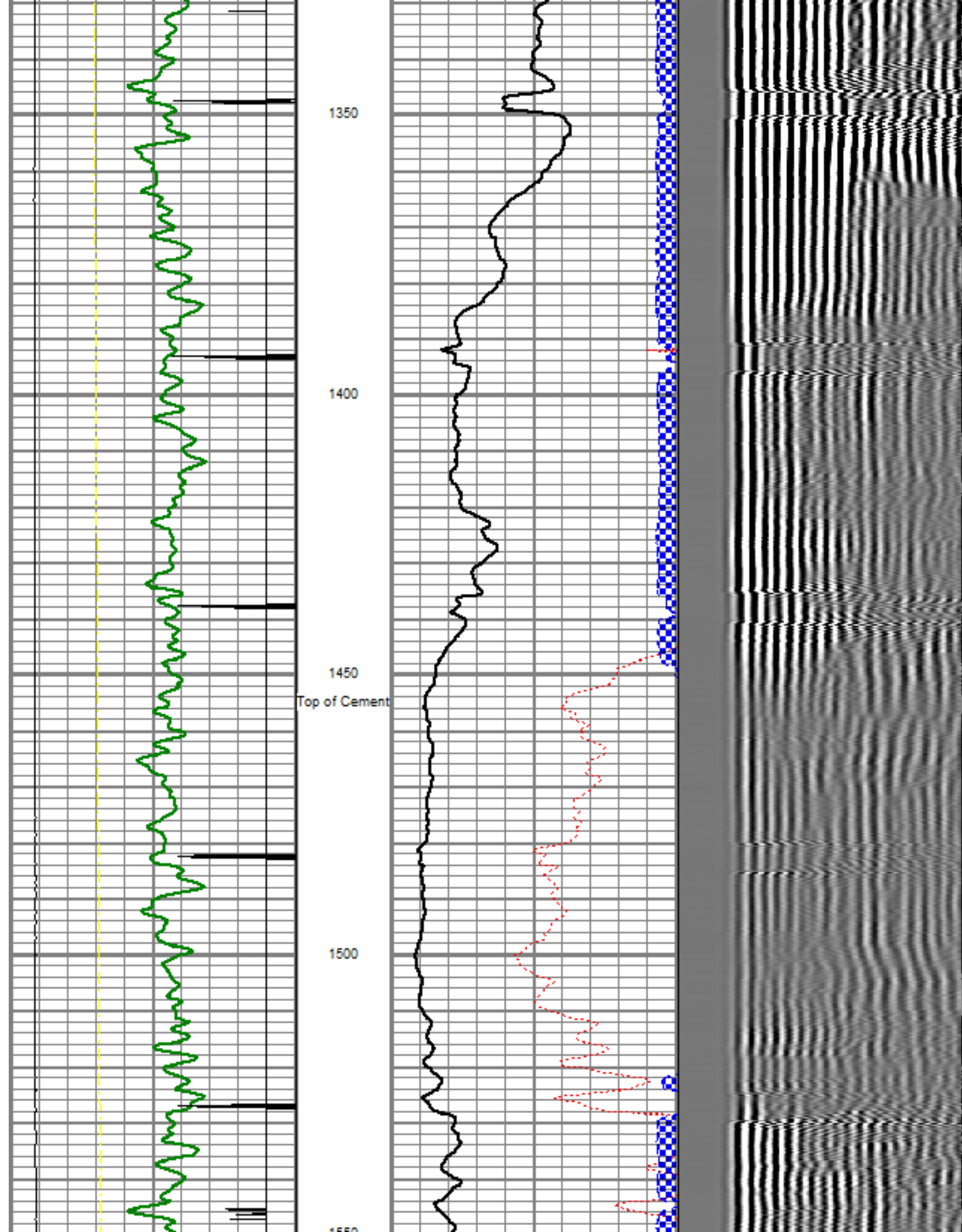
1150

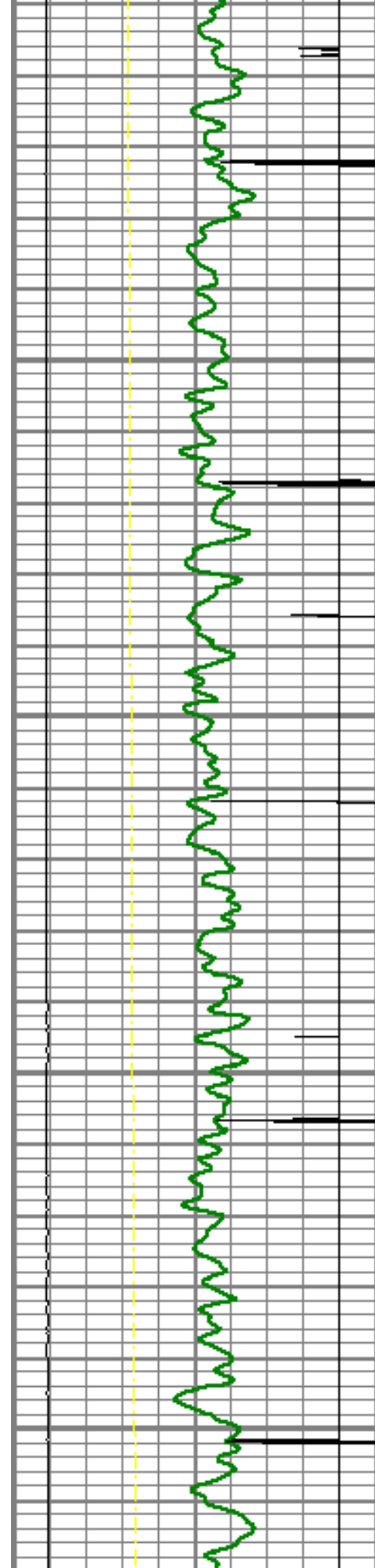
1200

1250


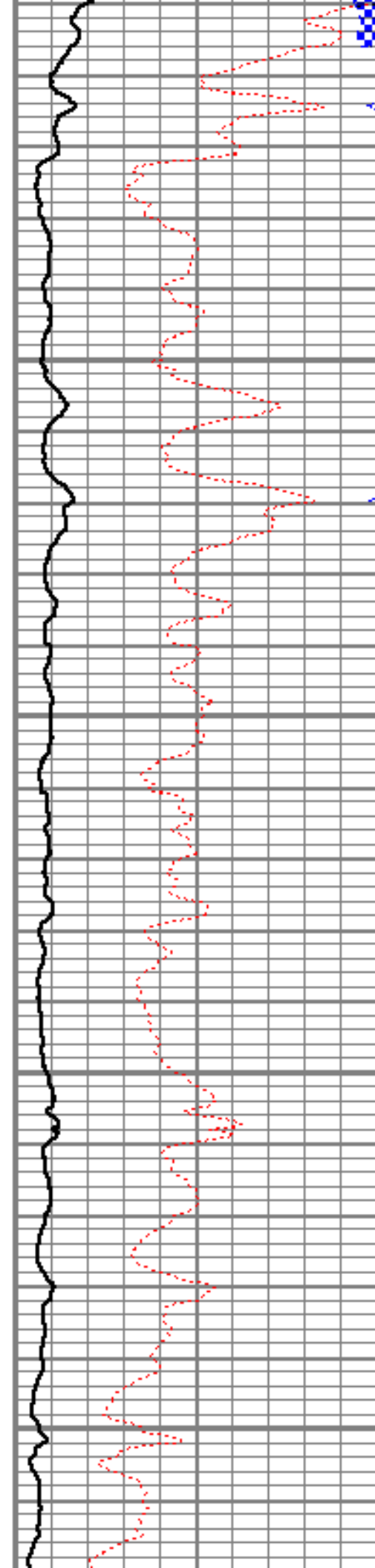
1300

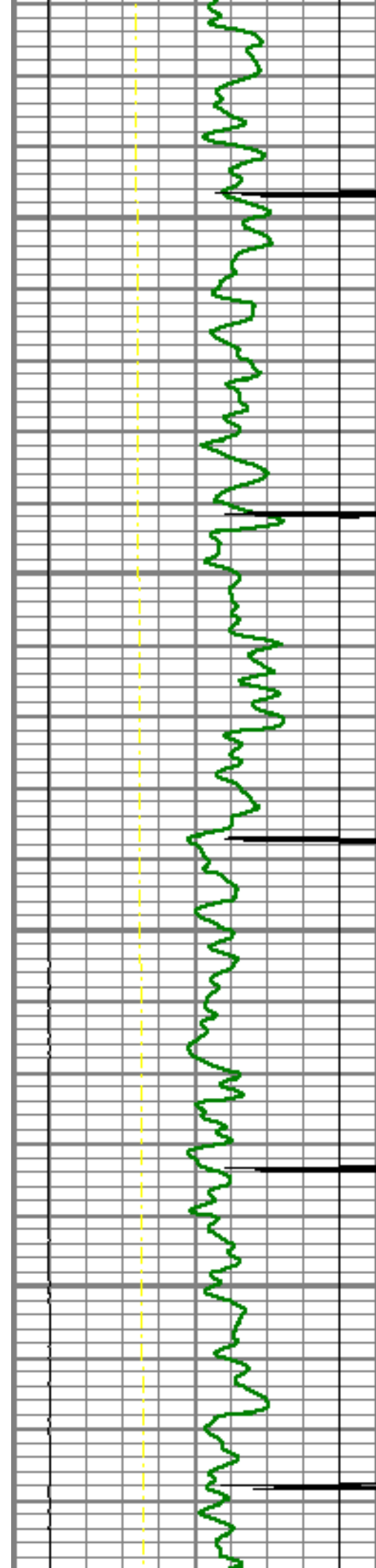






1550
1600
1650
1700
1750



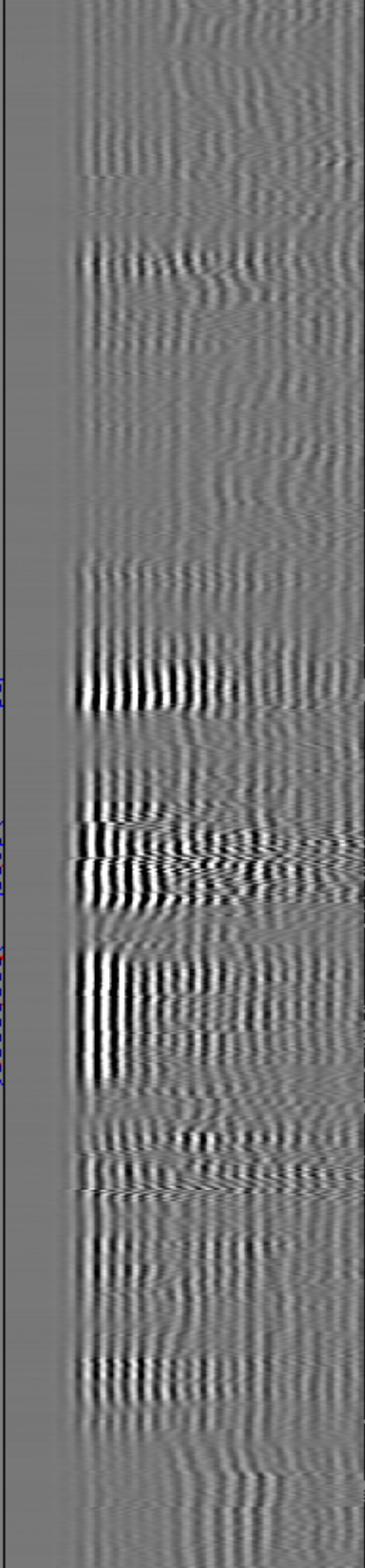
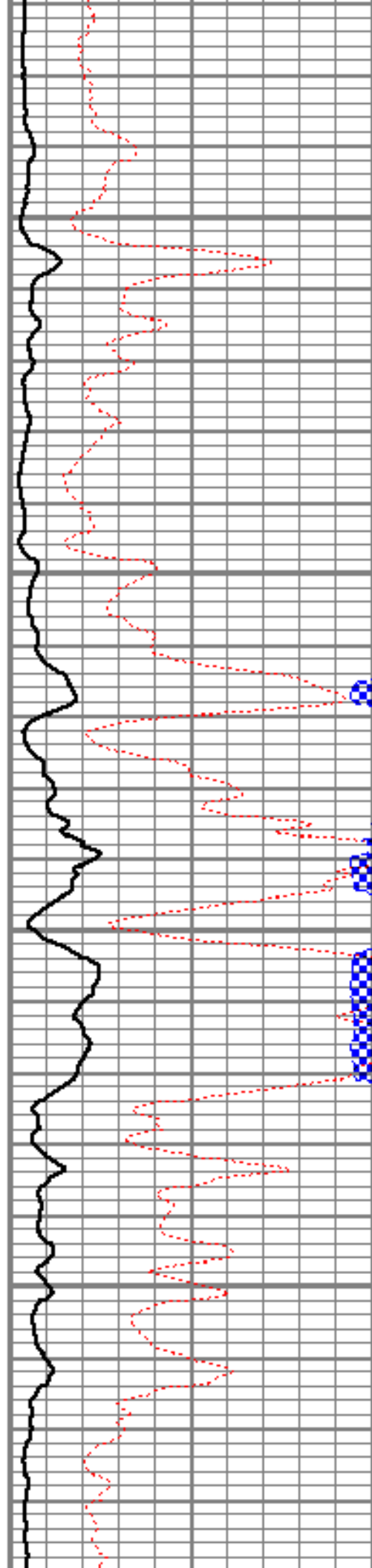


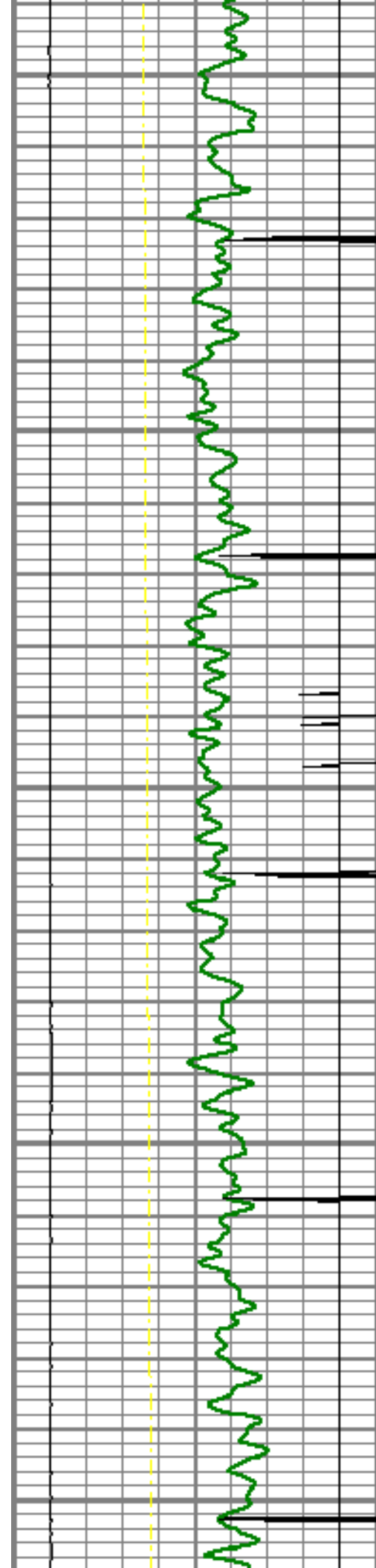
1800

1850

1900

1950






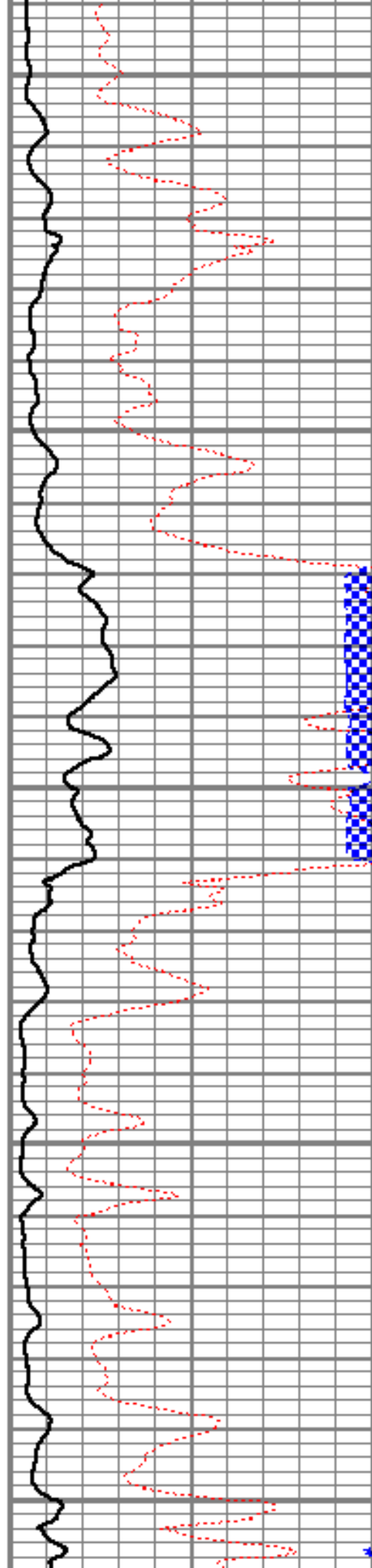
2000

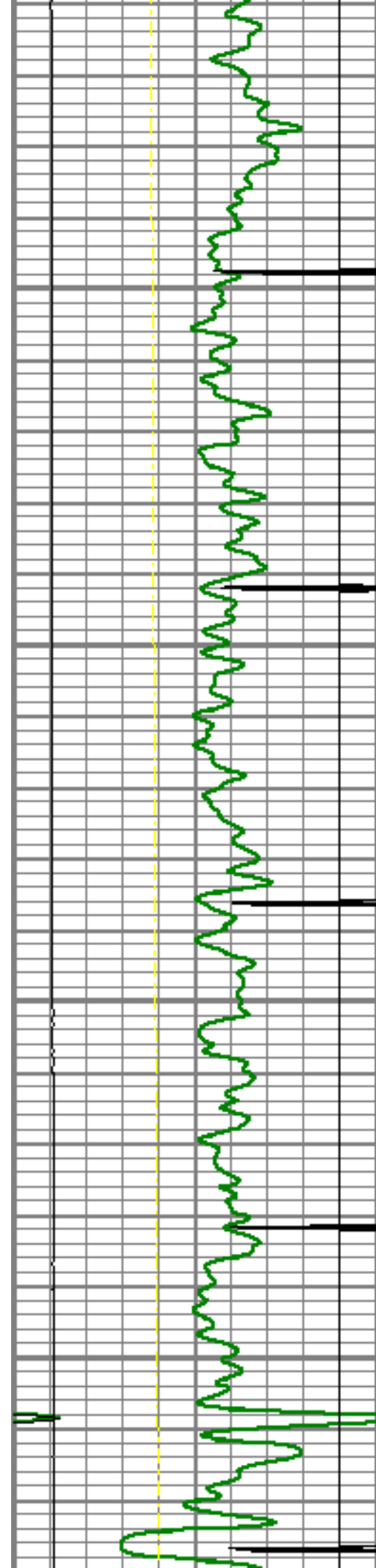
2050

2100

2150

2200




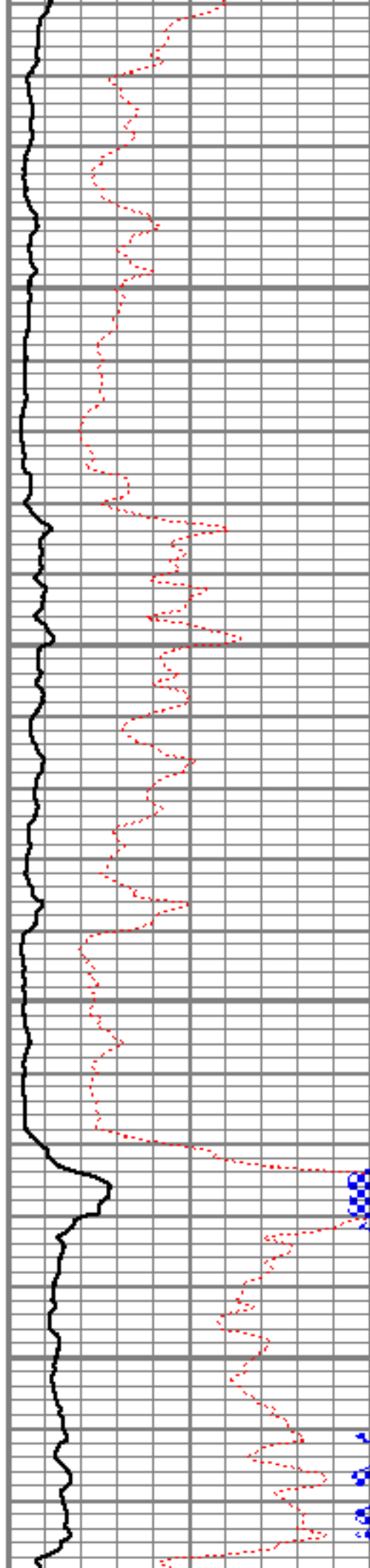


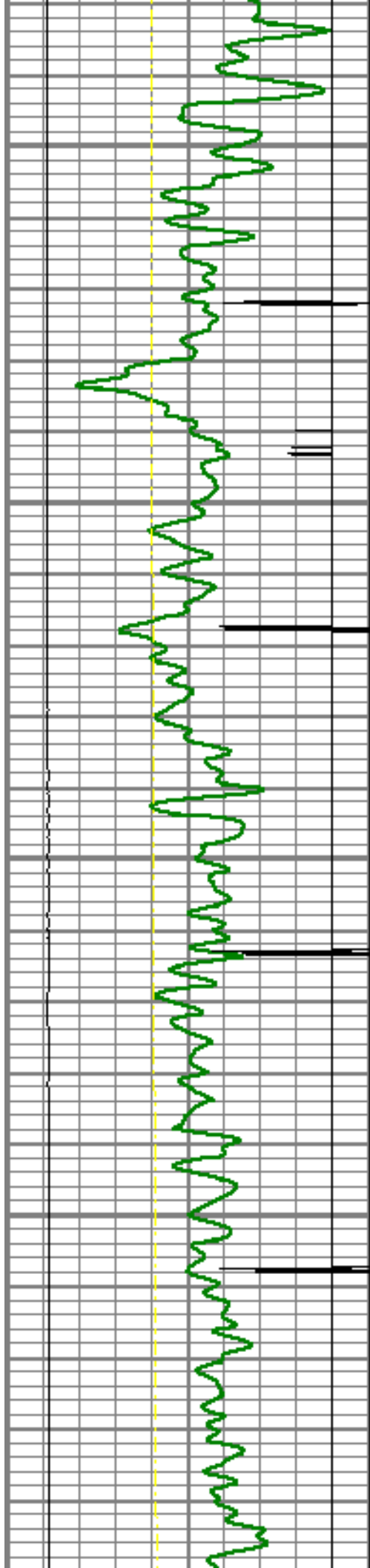
2250

2300

2350

2400






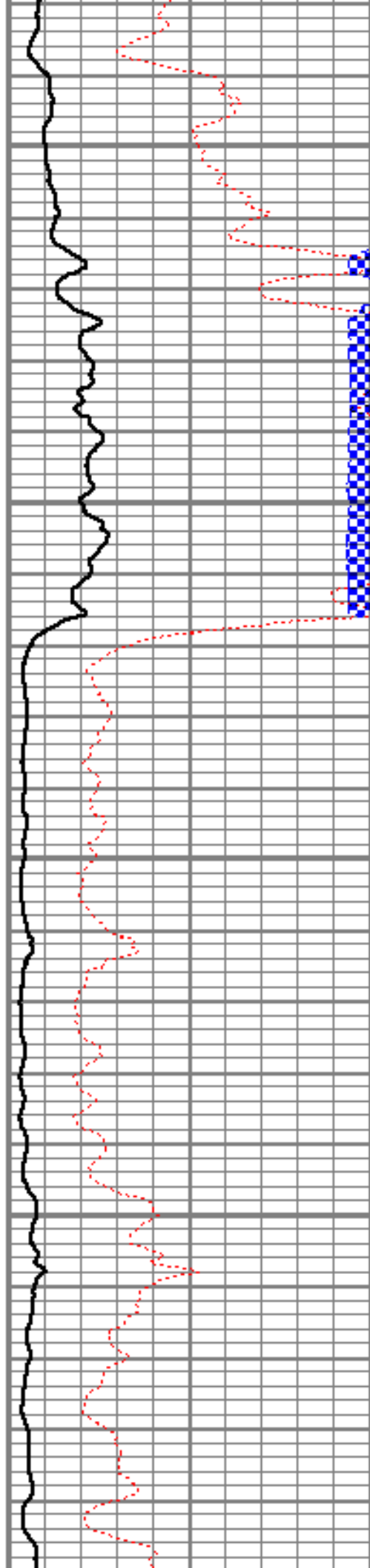
2450

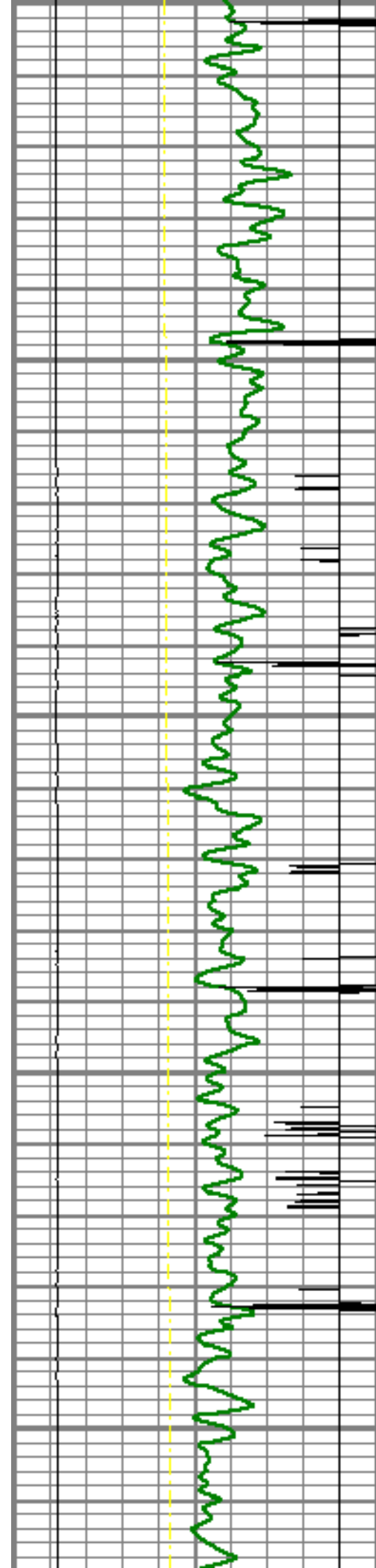
2500

2550

2600

2650






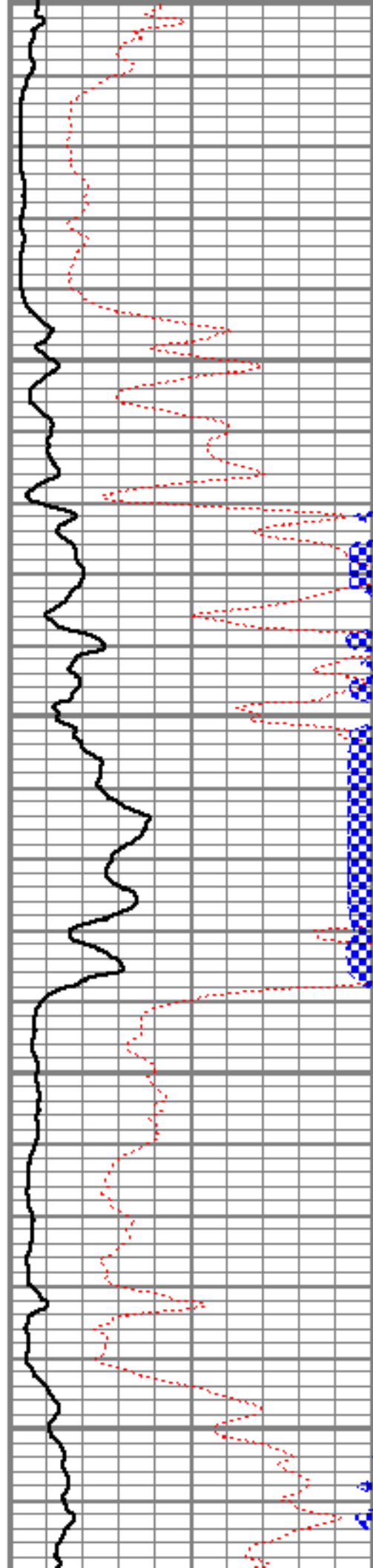
2650

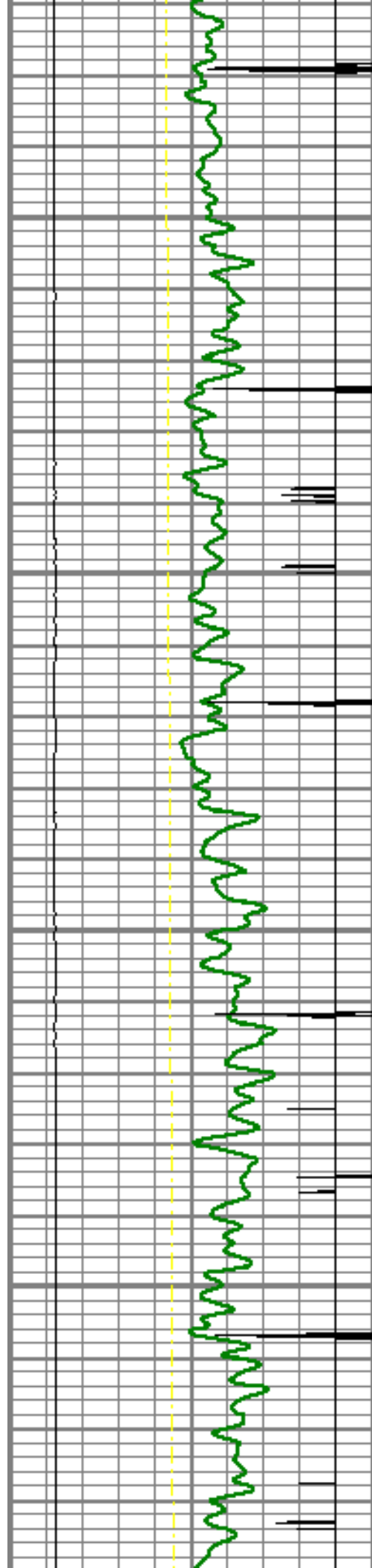
2700

2750

2800

2850




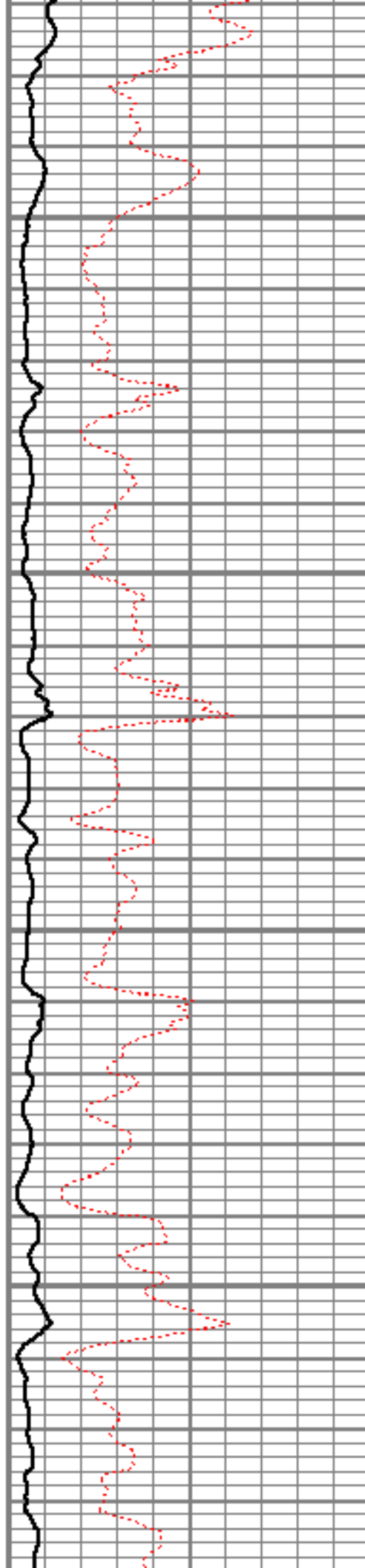


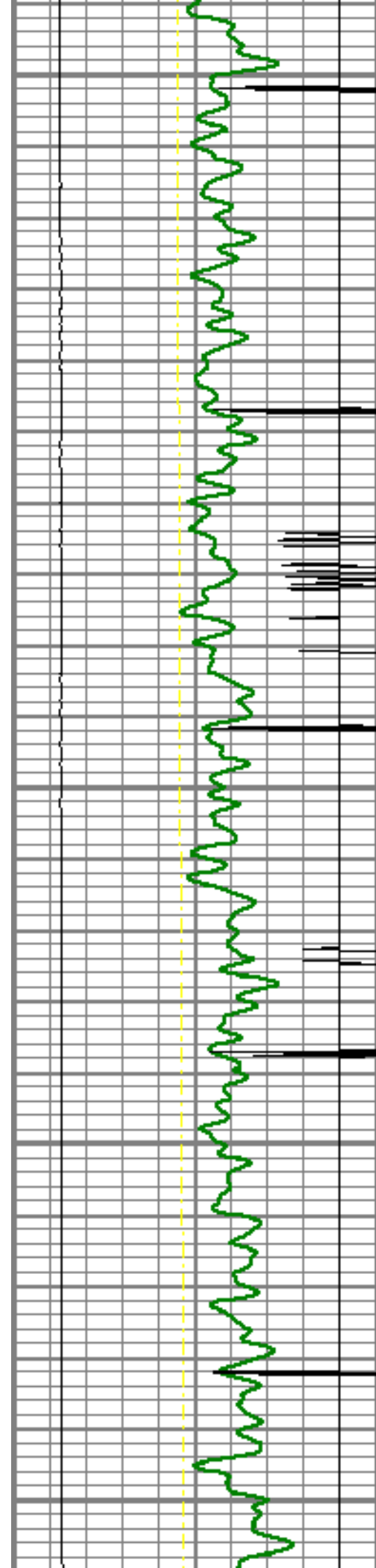
2900

2950

3000

3050






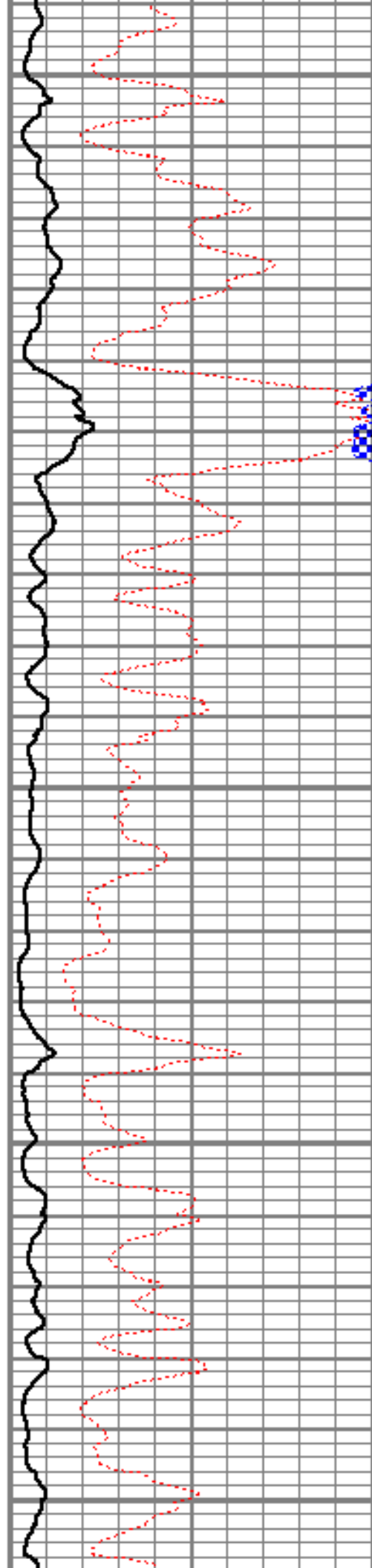
3100

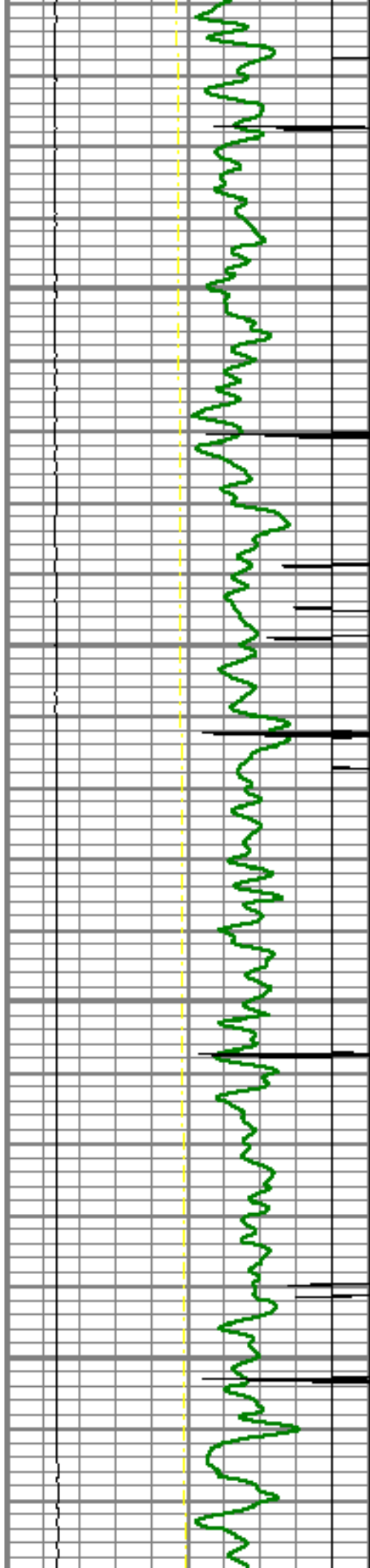
3150

3200

3250

3300




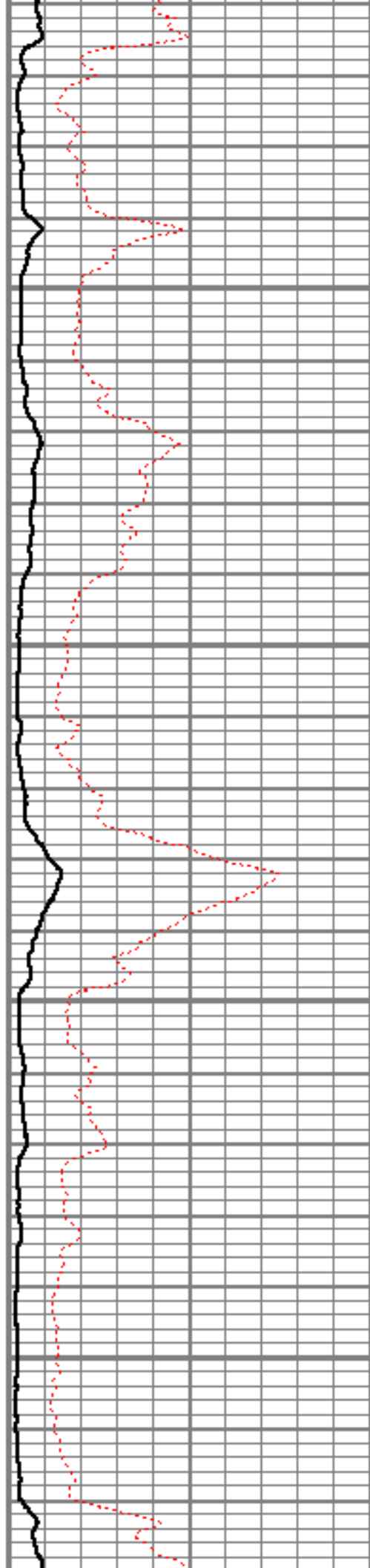


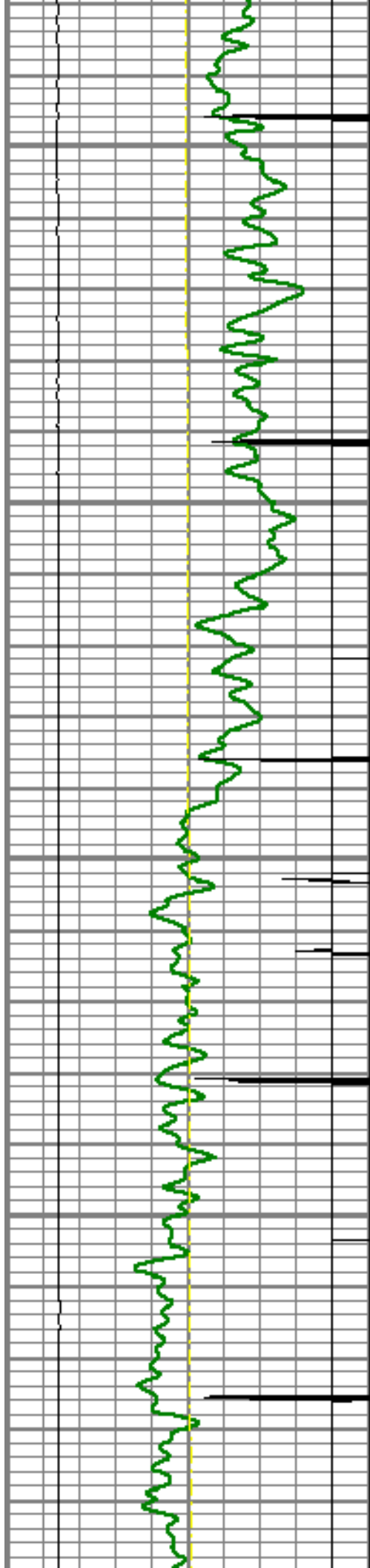
3350

3400

3450

3500





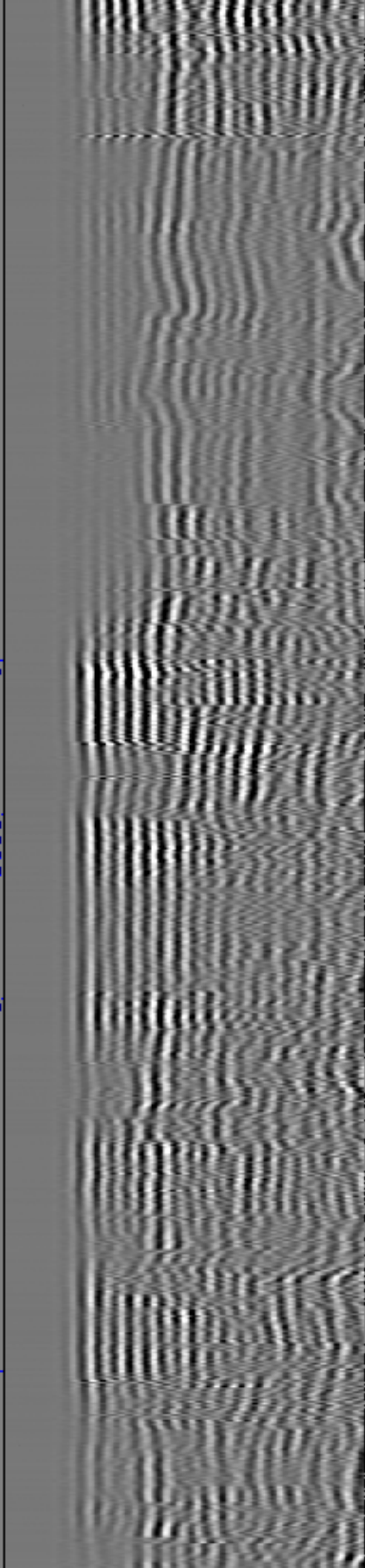
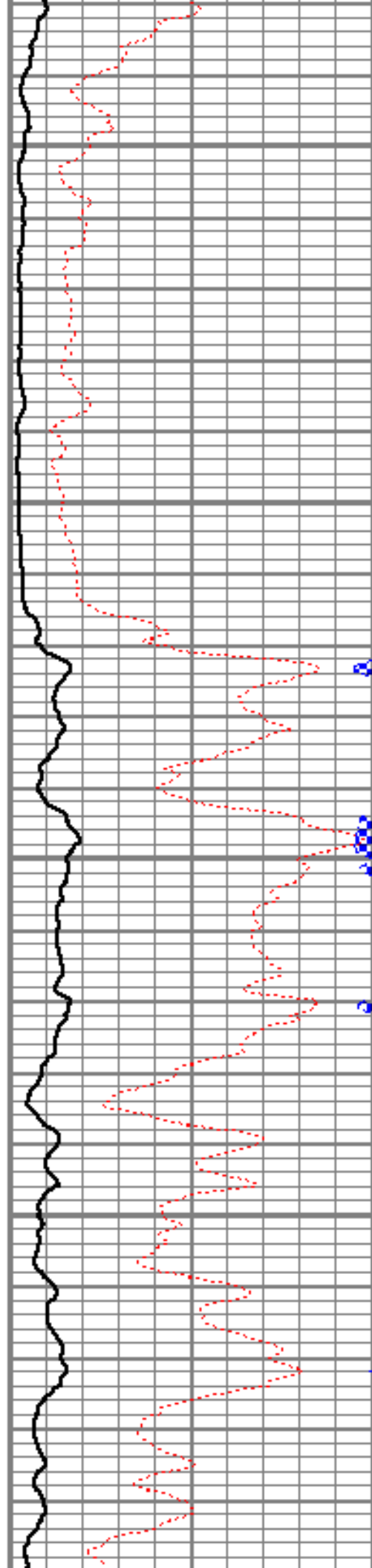
3550

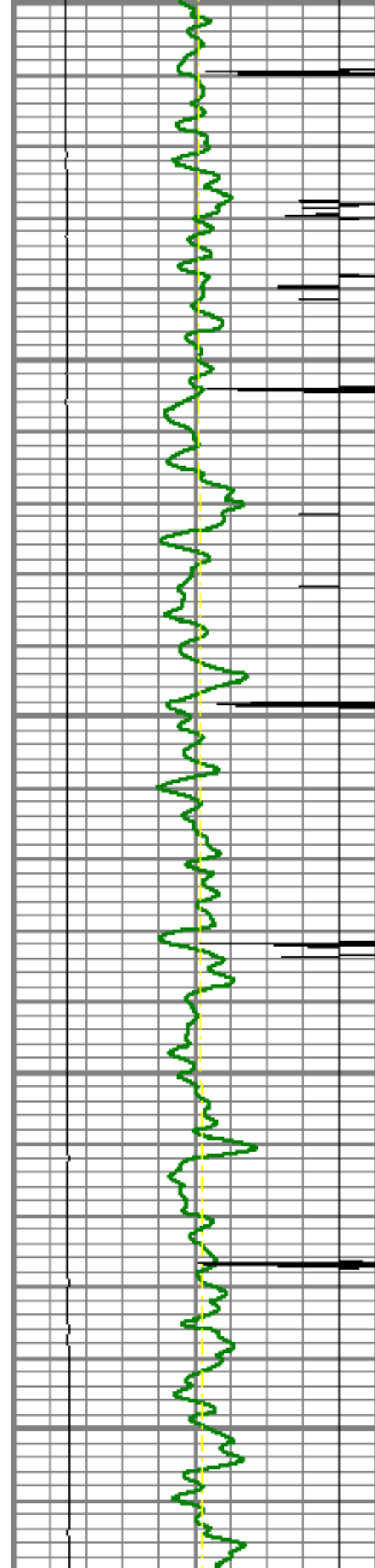
3600

3650


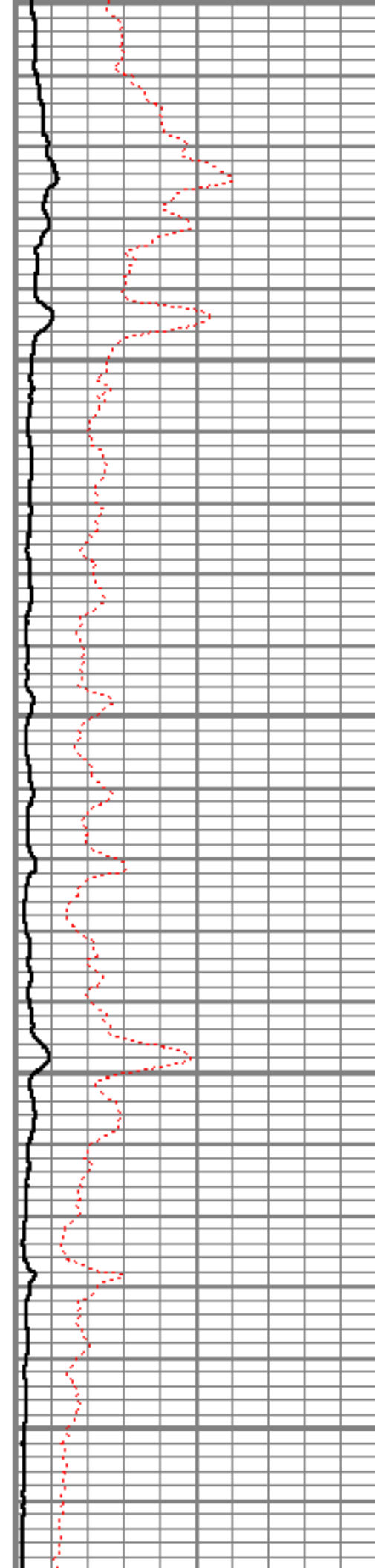
3700

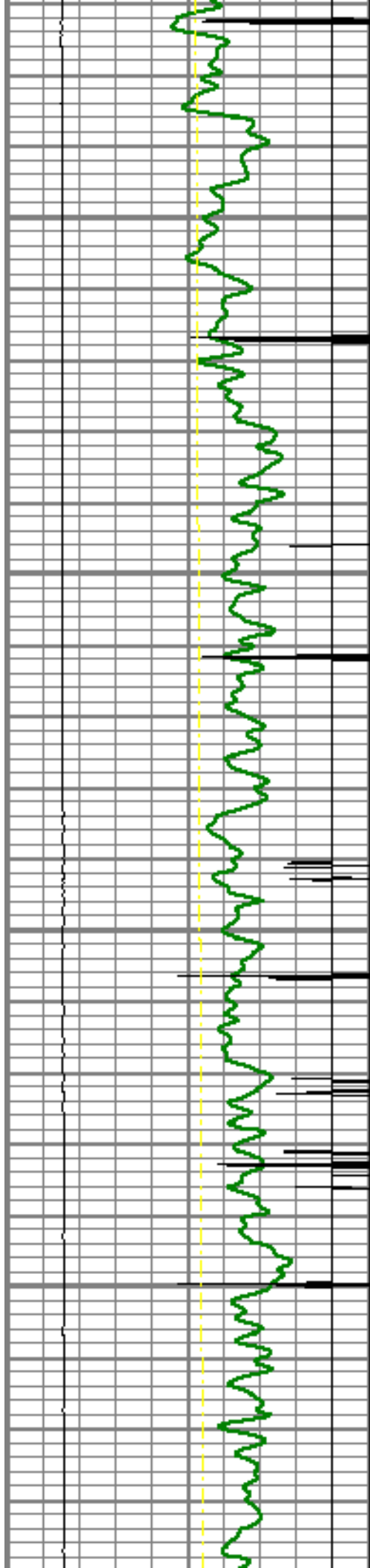
3750





3750
3800
3850
3900
3950




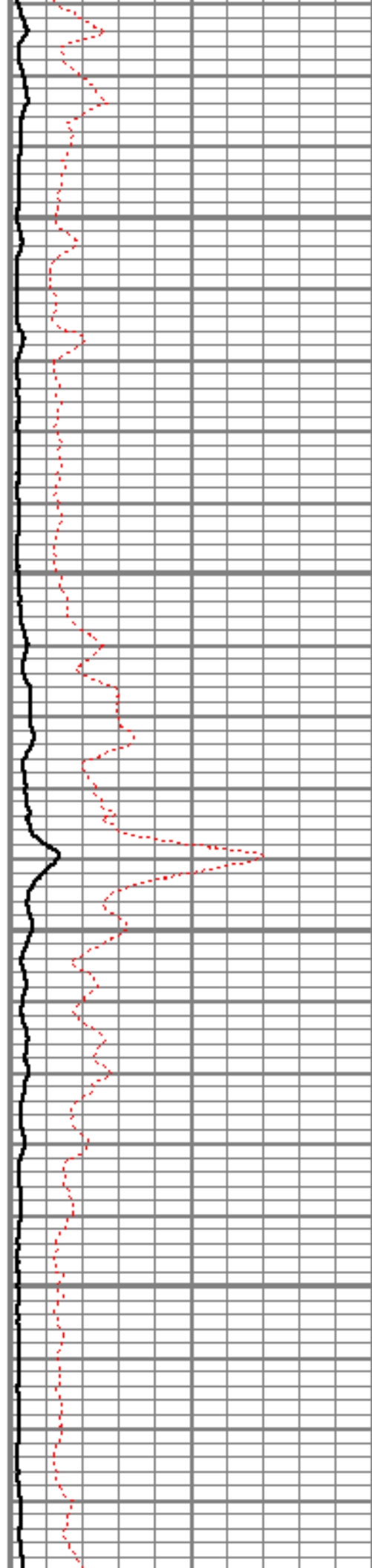


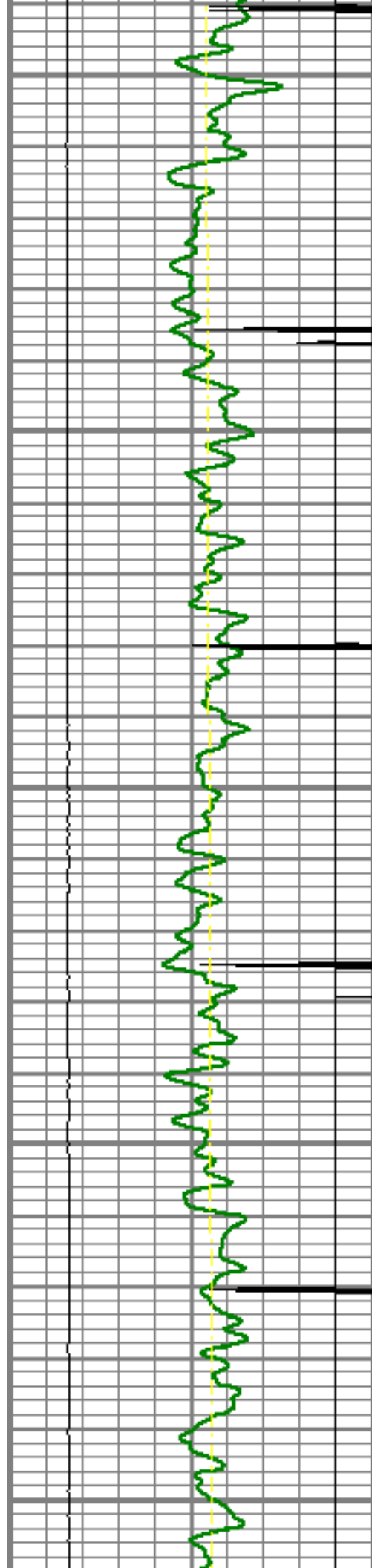
4000

4050

4100

4150






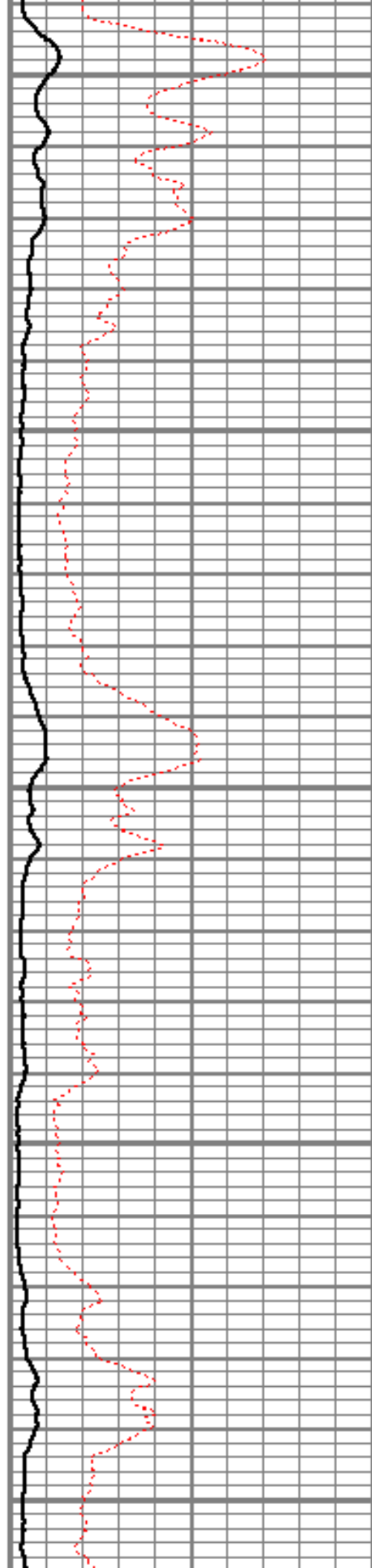
4200

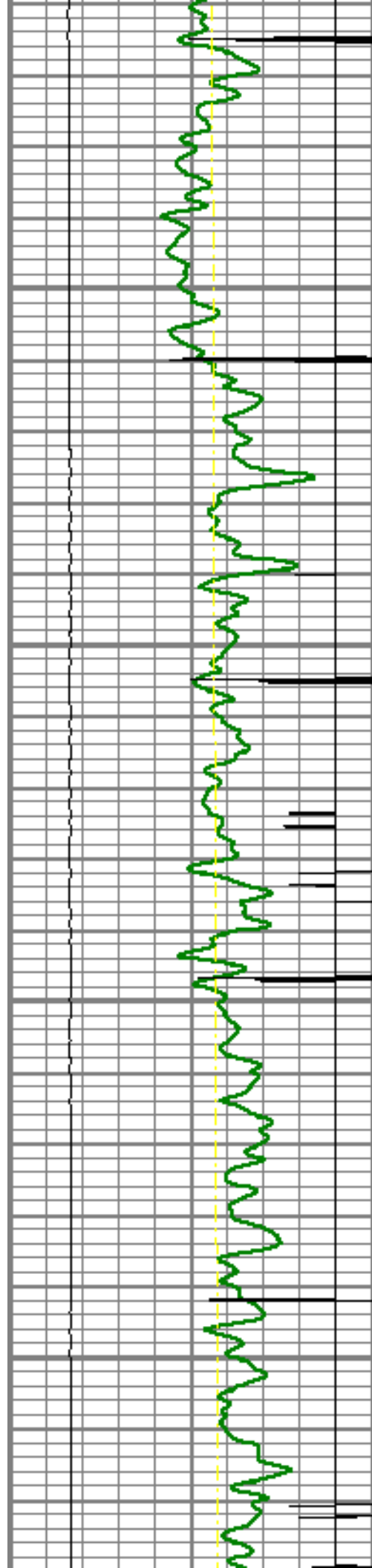
4250

4300

4350

4400




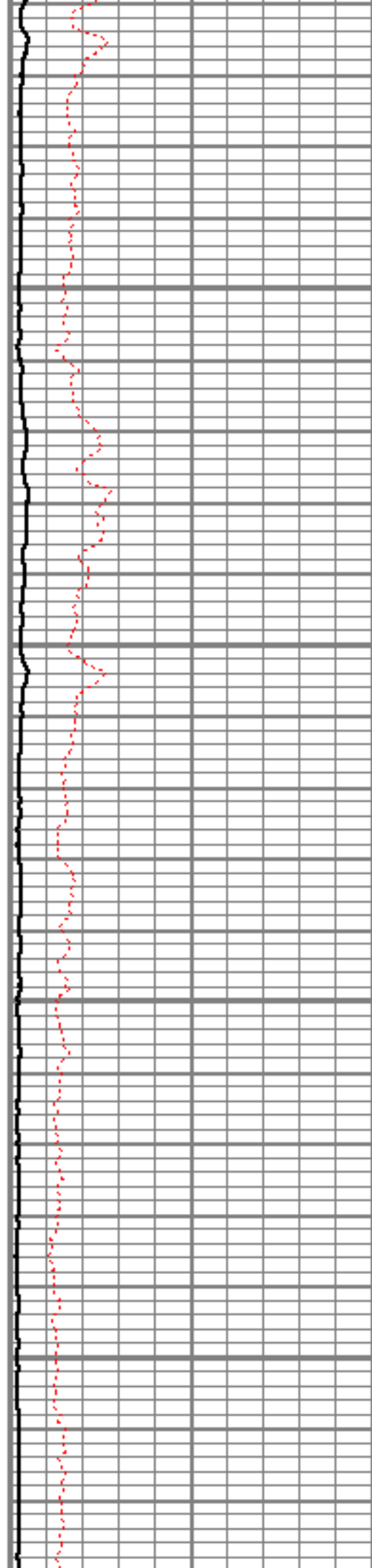


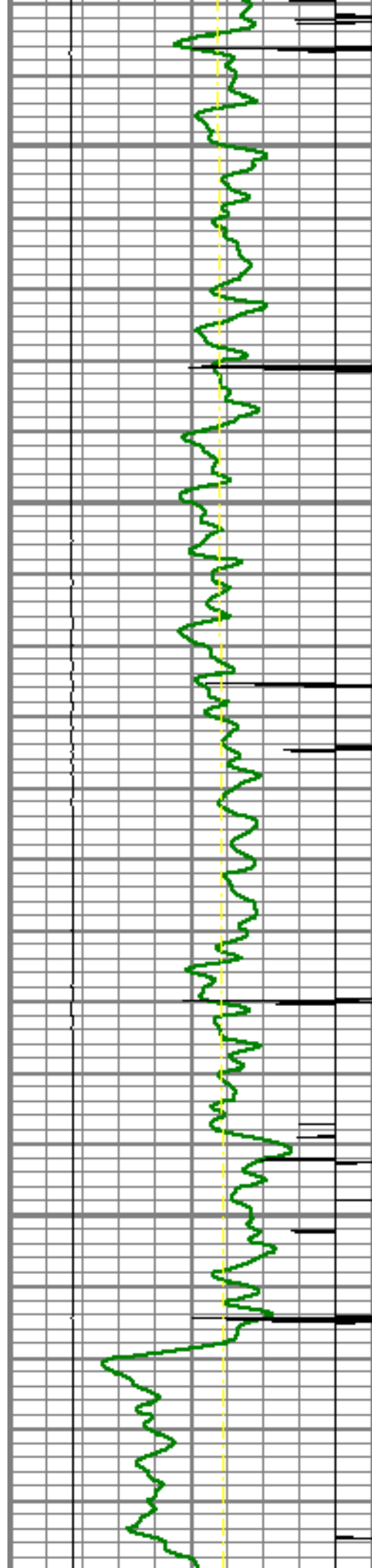
4450

4500

4550

4600






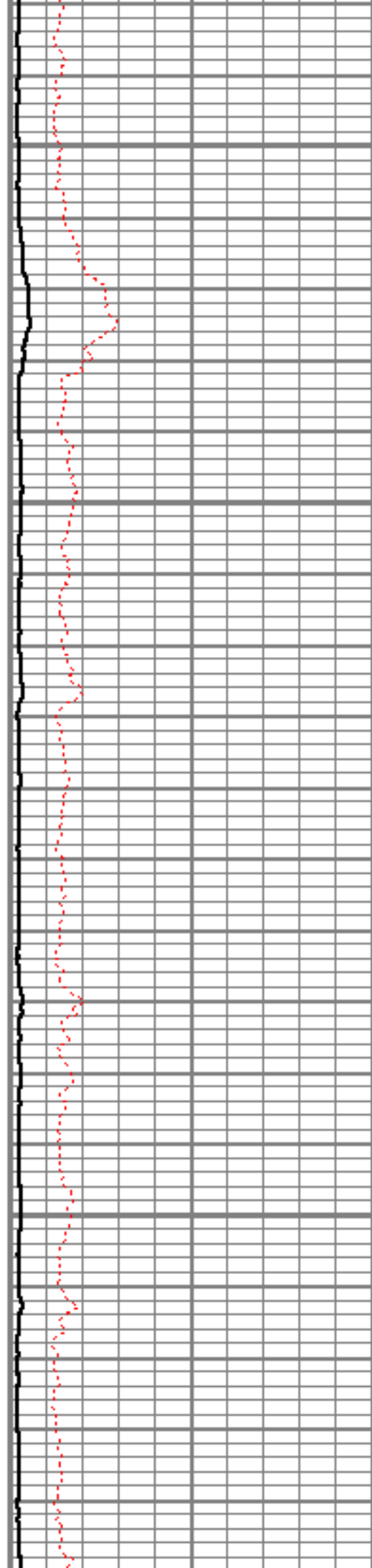
4650


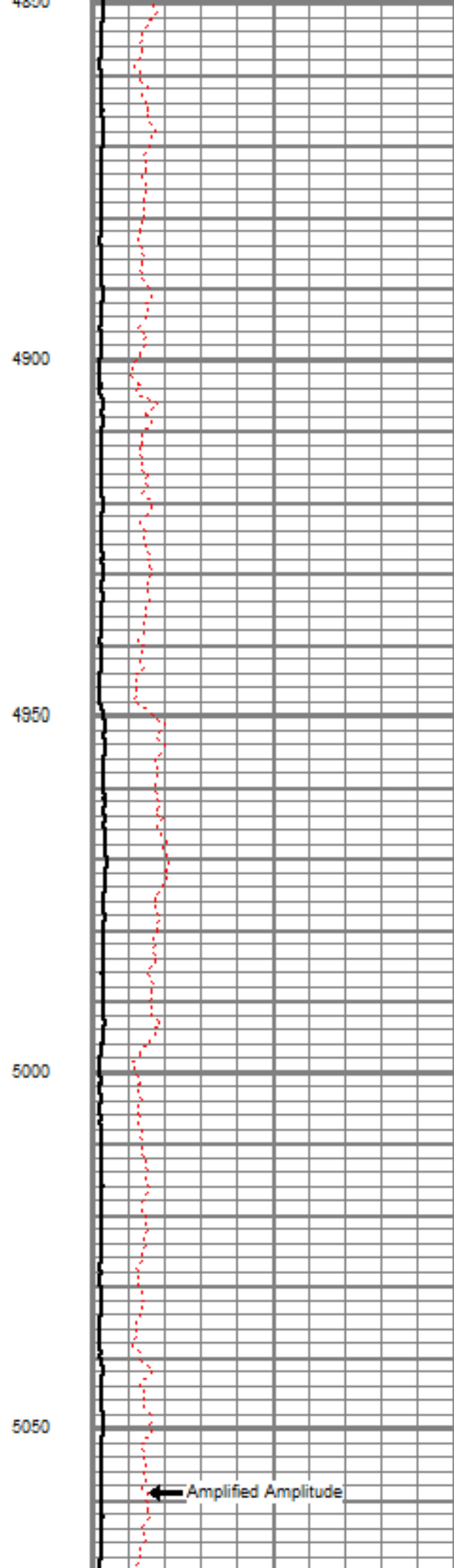
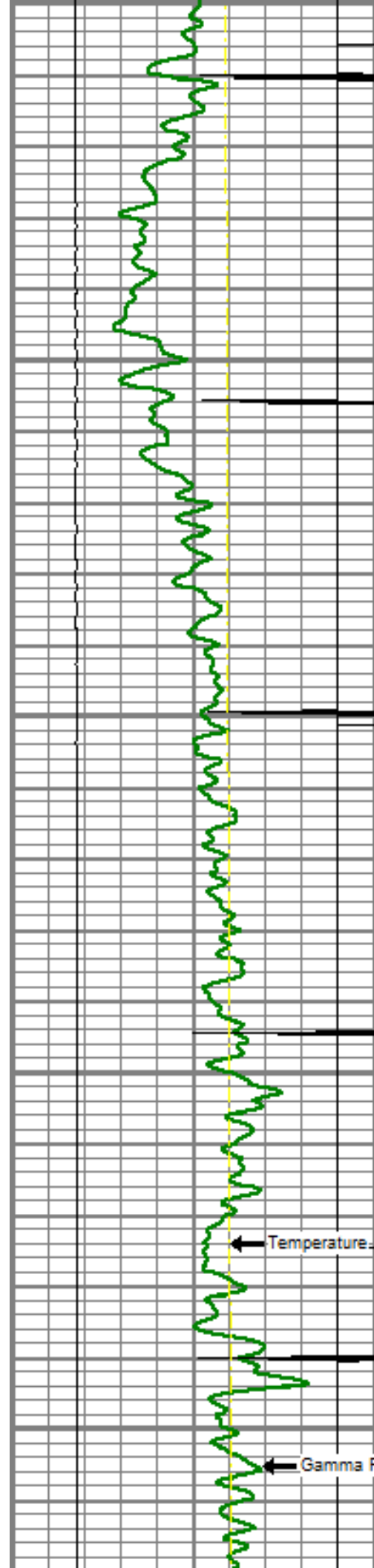
4700


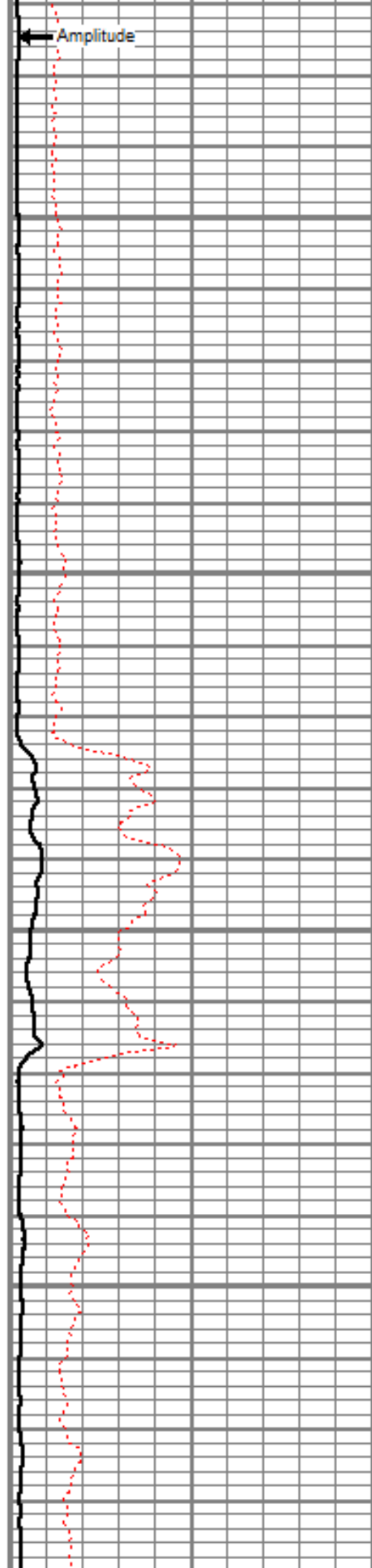
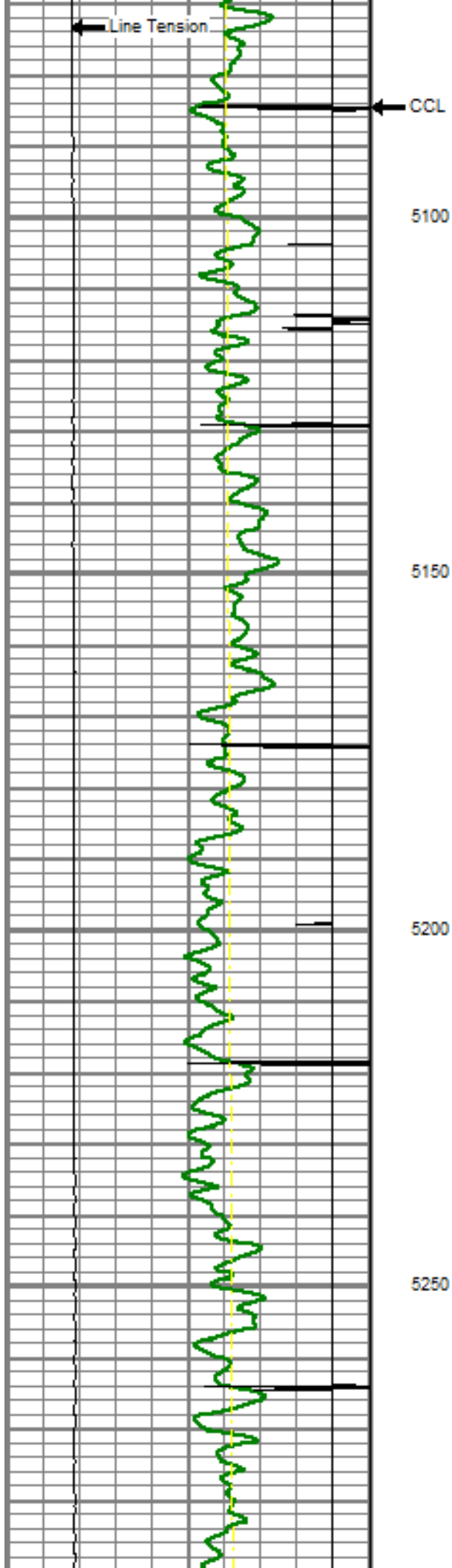
4750

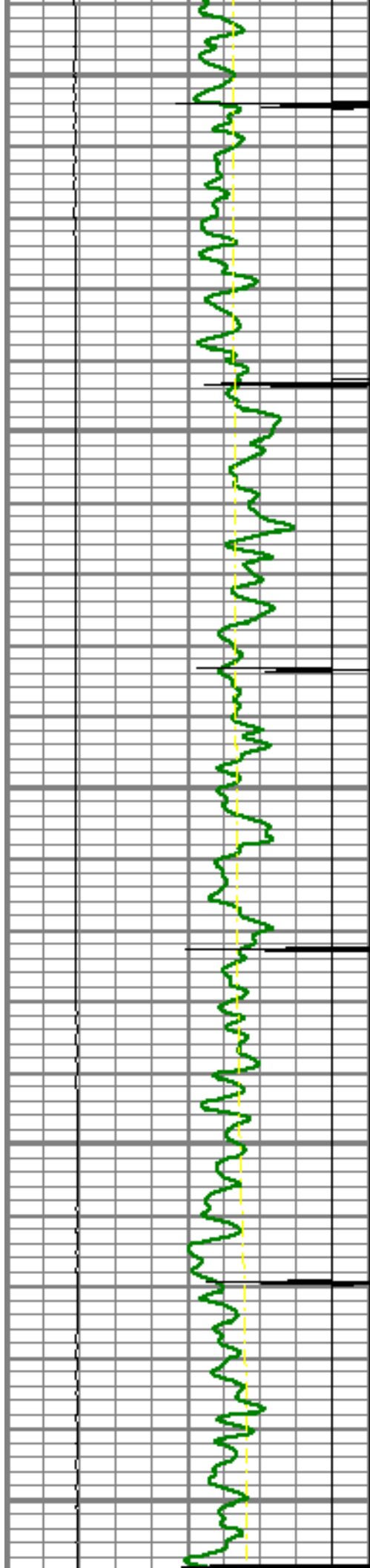
4800

4850










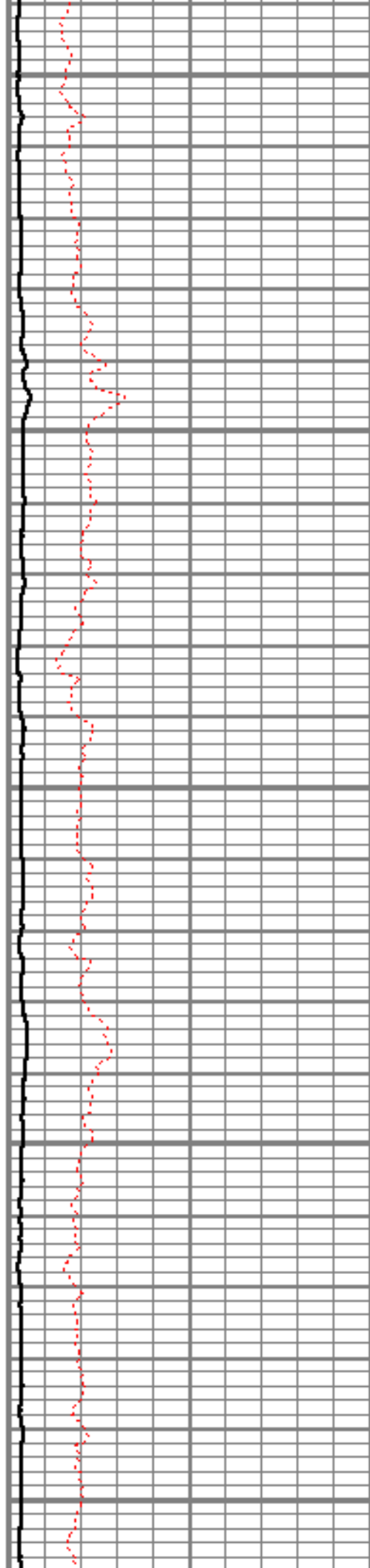
5300

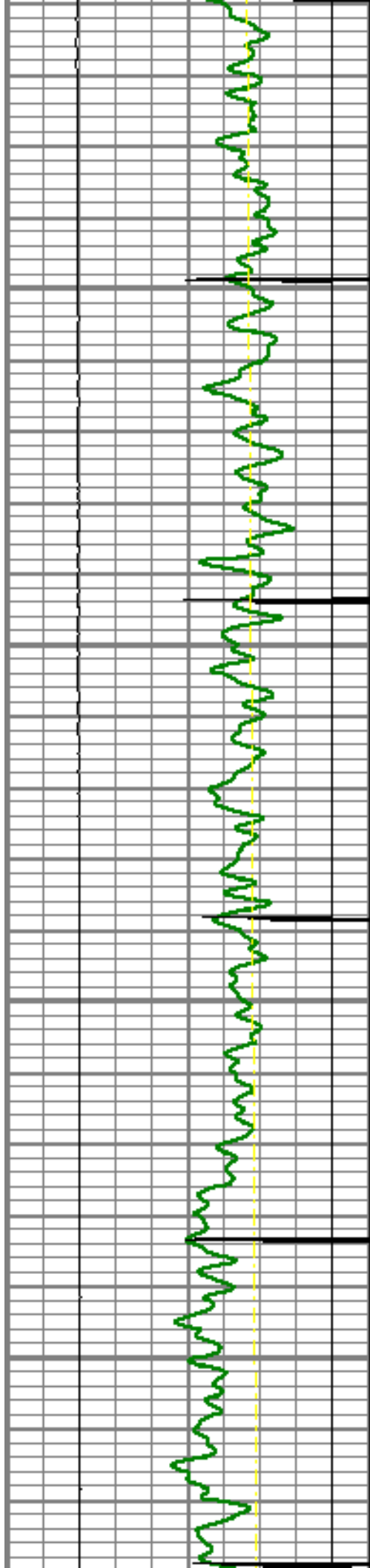
5350

5400

5450

5500




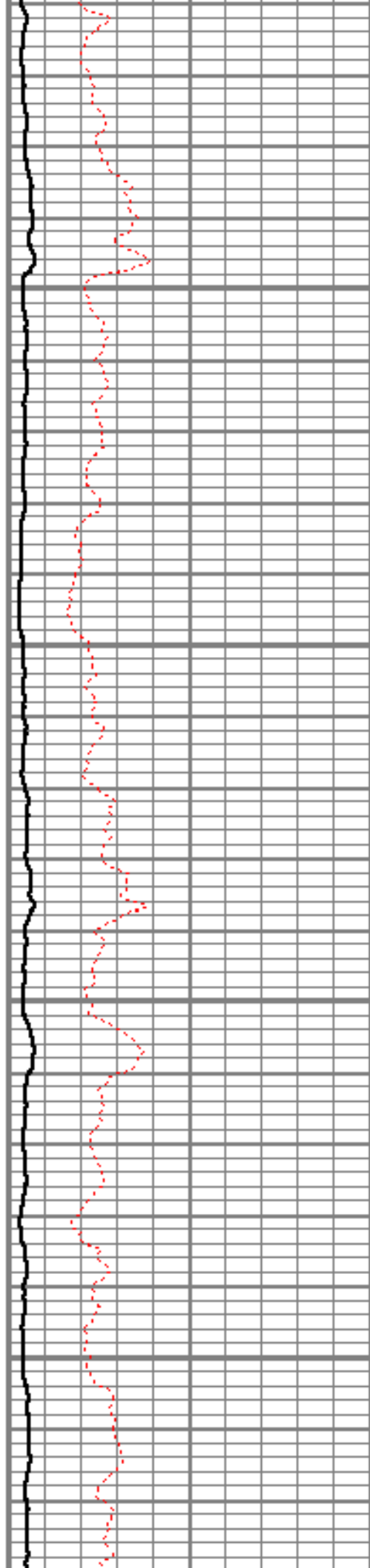


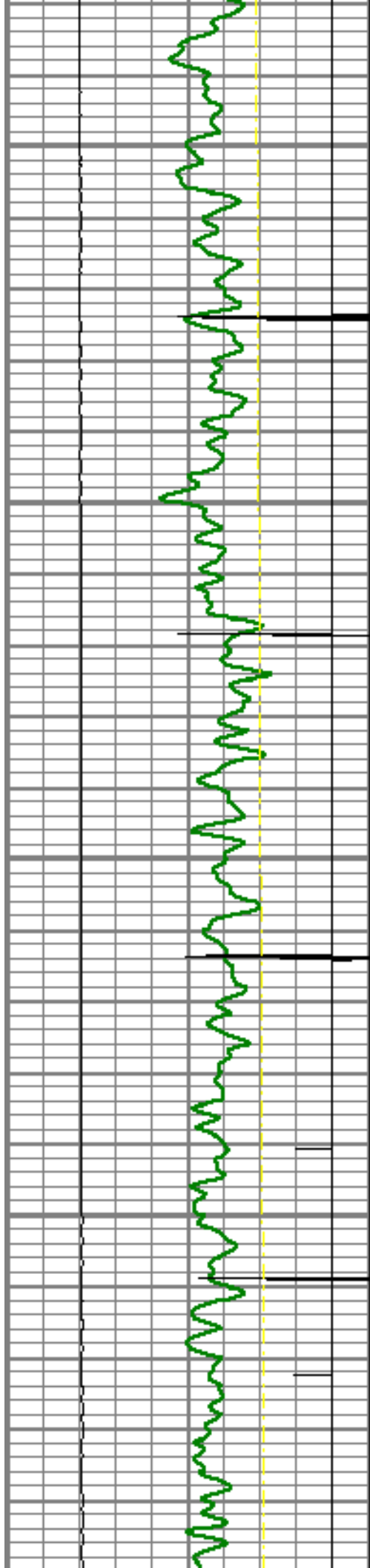
5550

5600

5650

5700






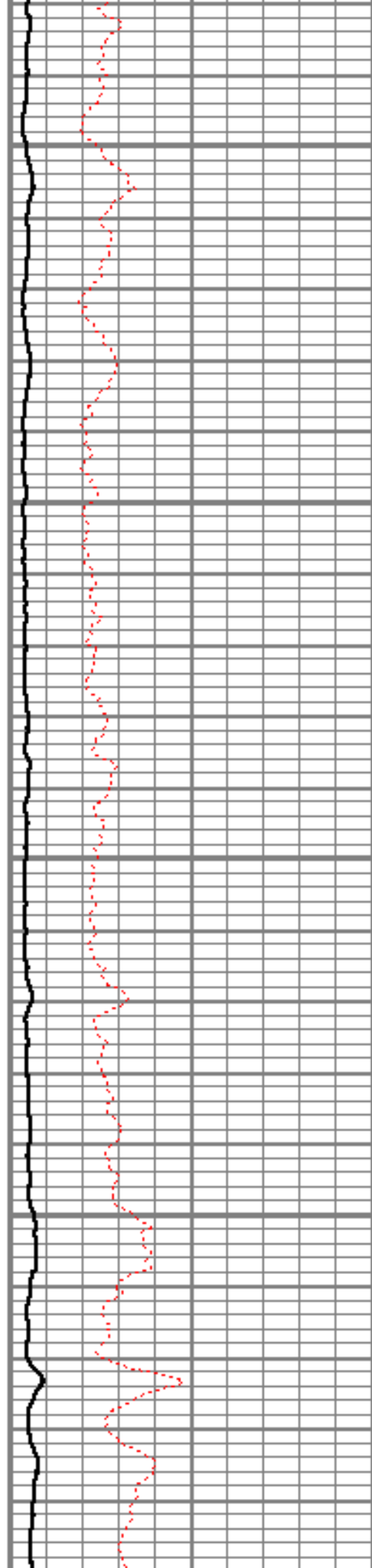
5750

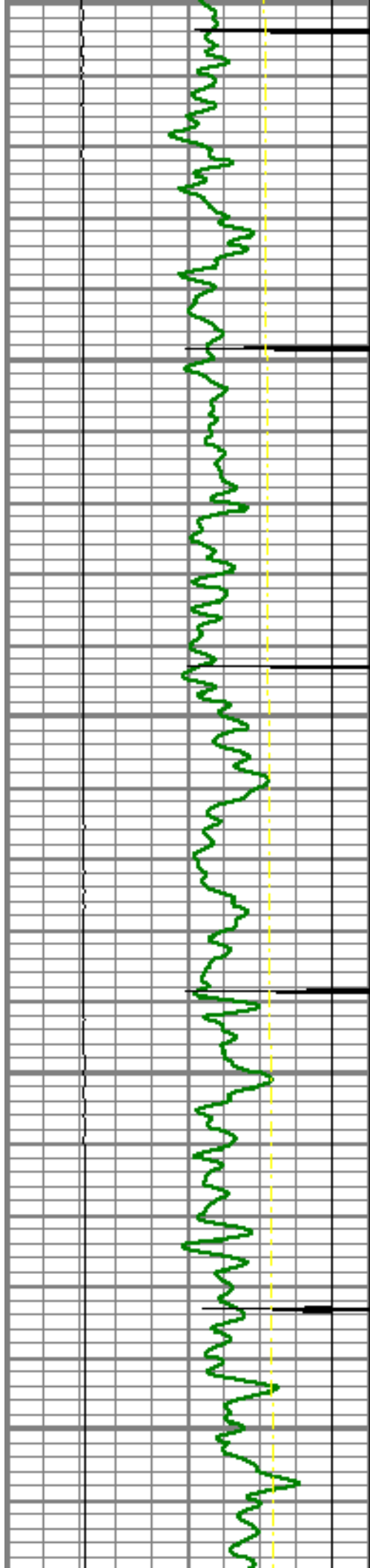
5800

5850

5900

5950






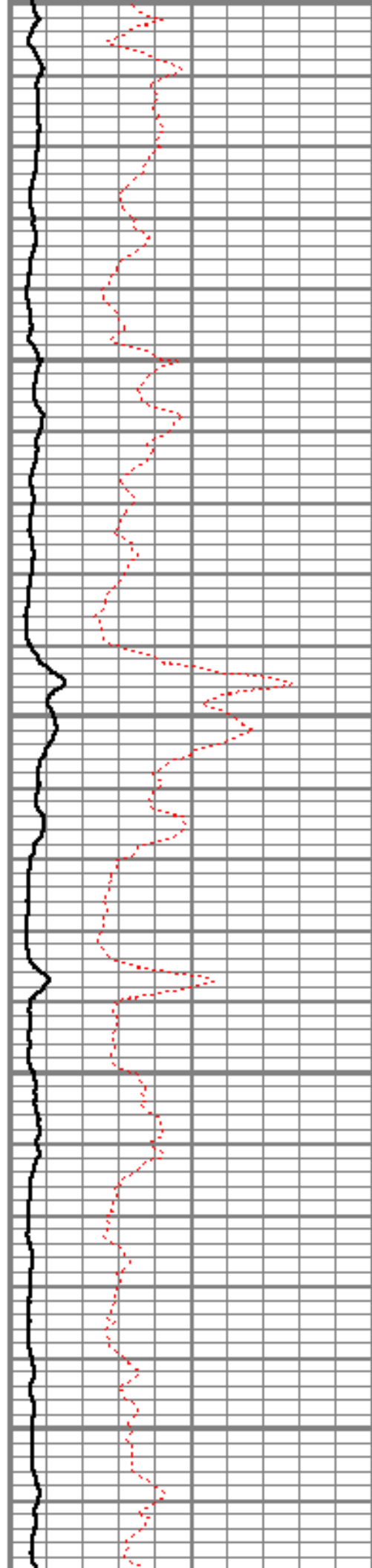
6050

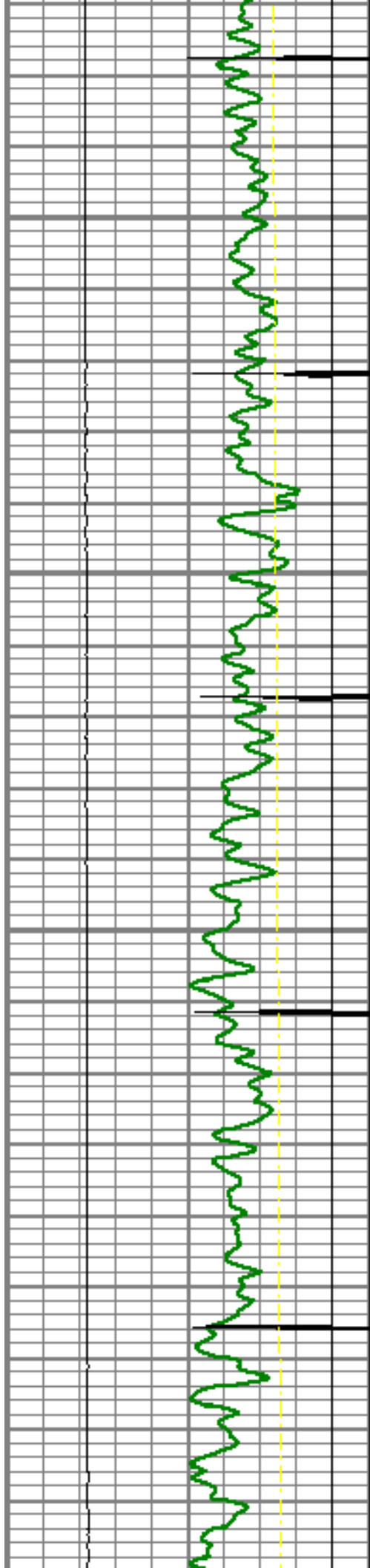
6000

6050

6100

6150




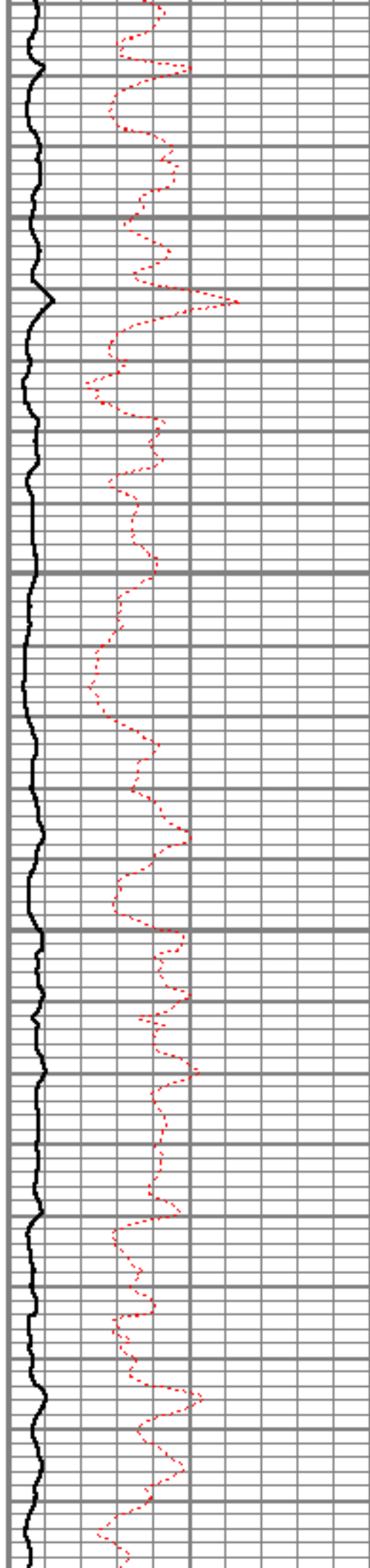


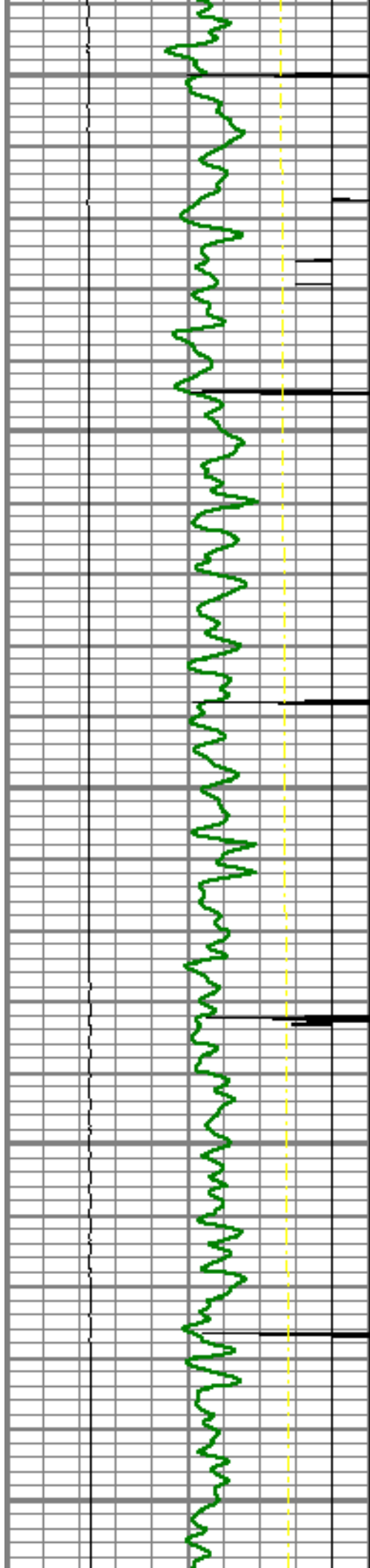
6200

6250

6300

6350






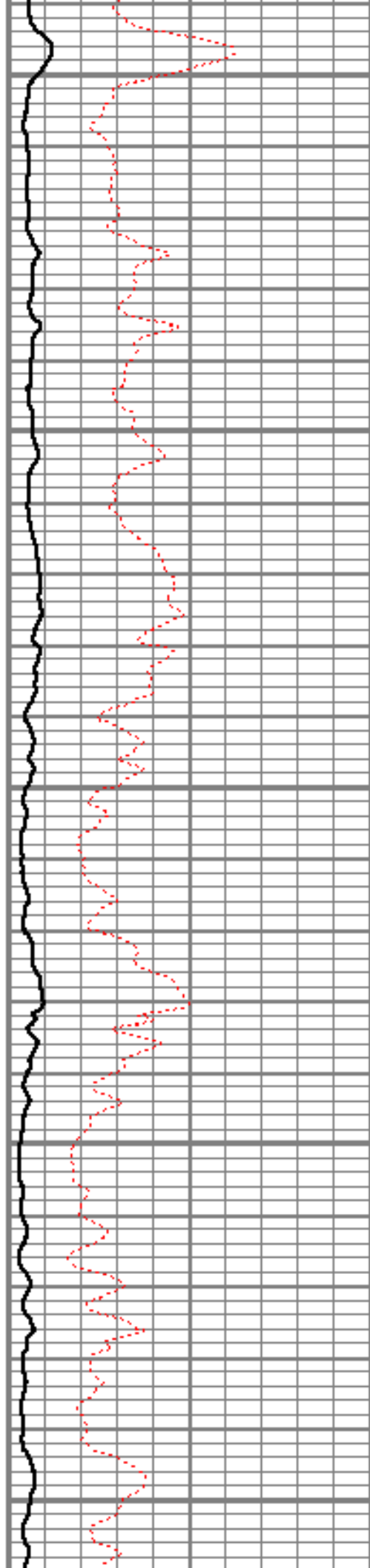
6400

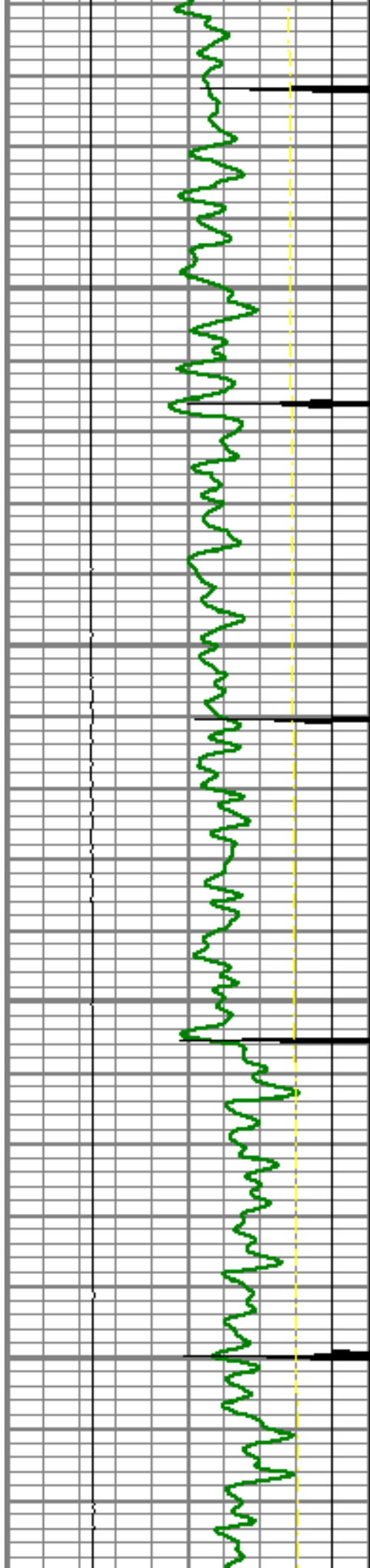
6450

6500

6550

6600




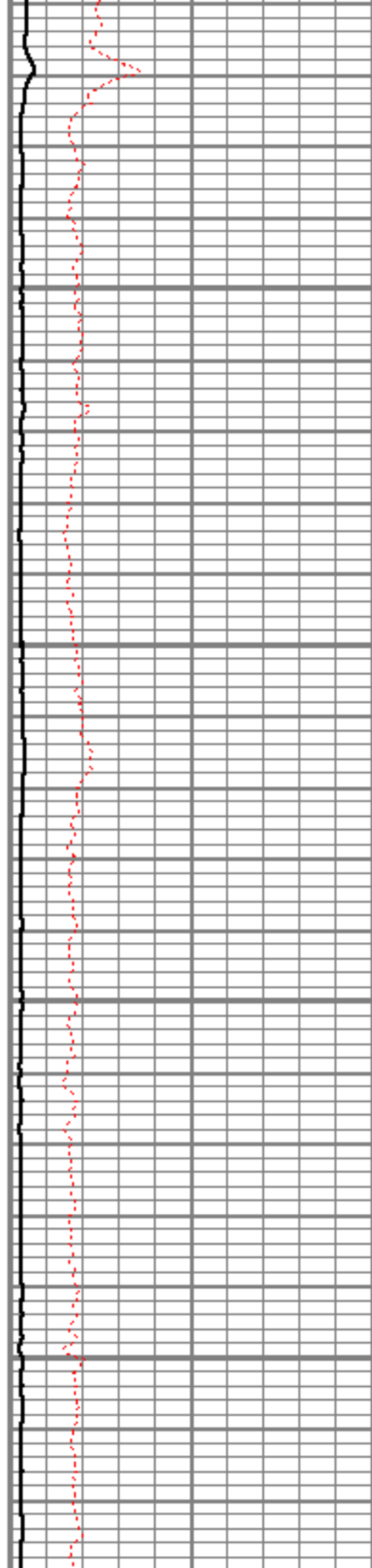


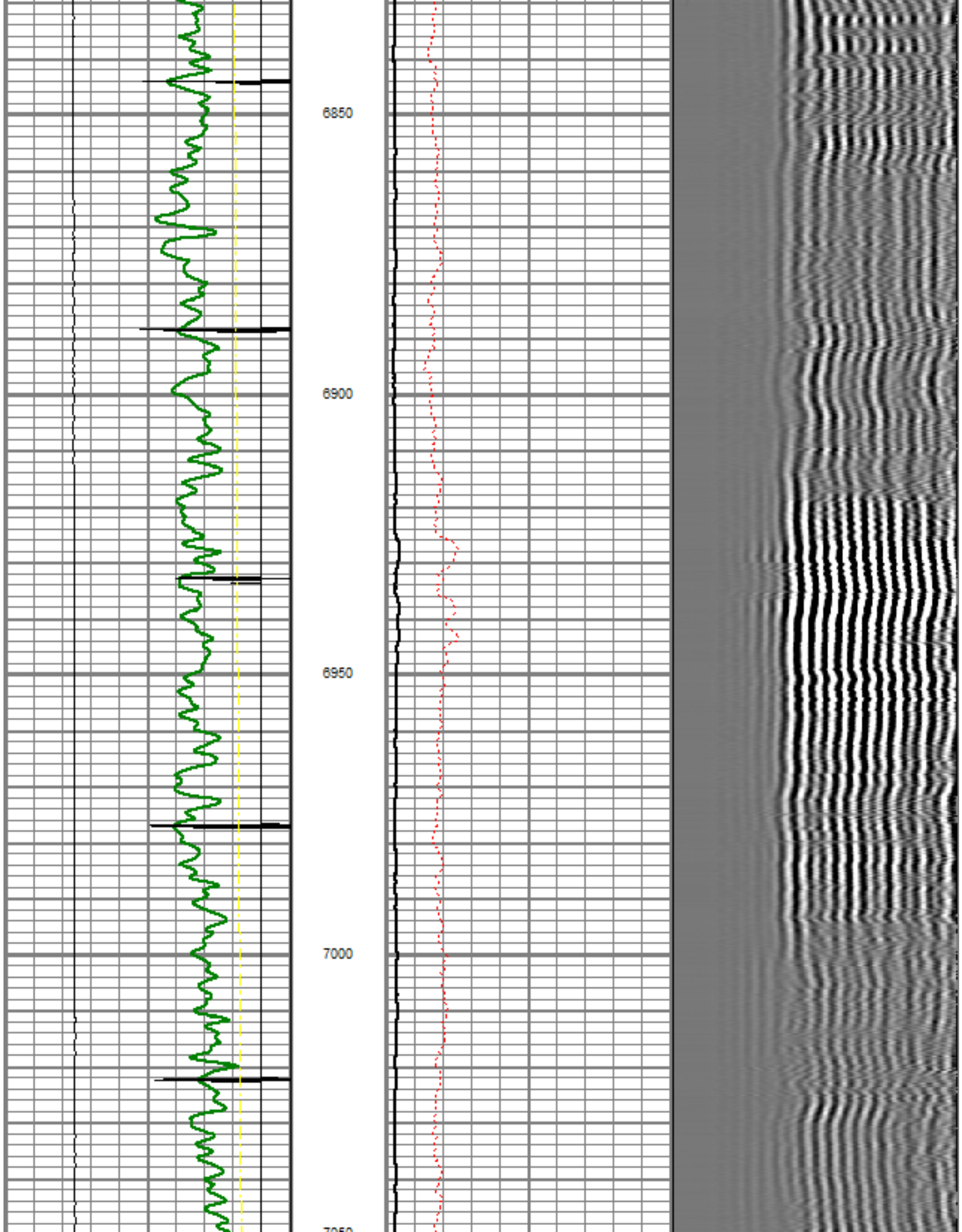
6650

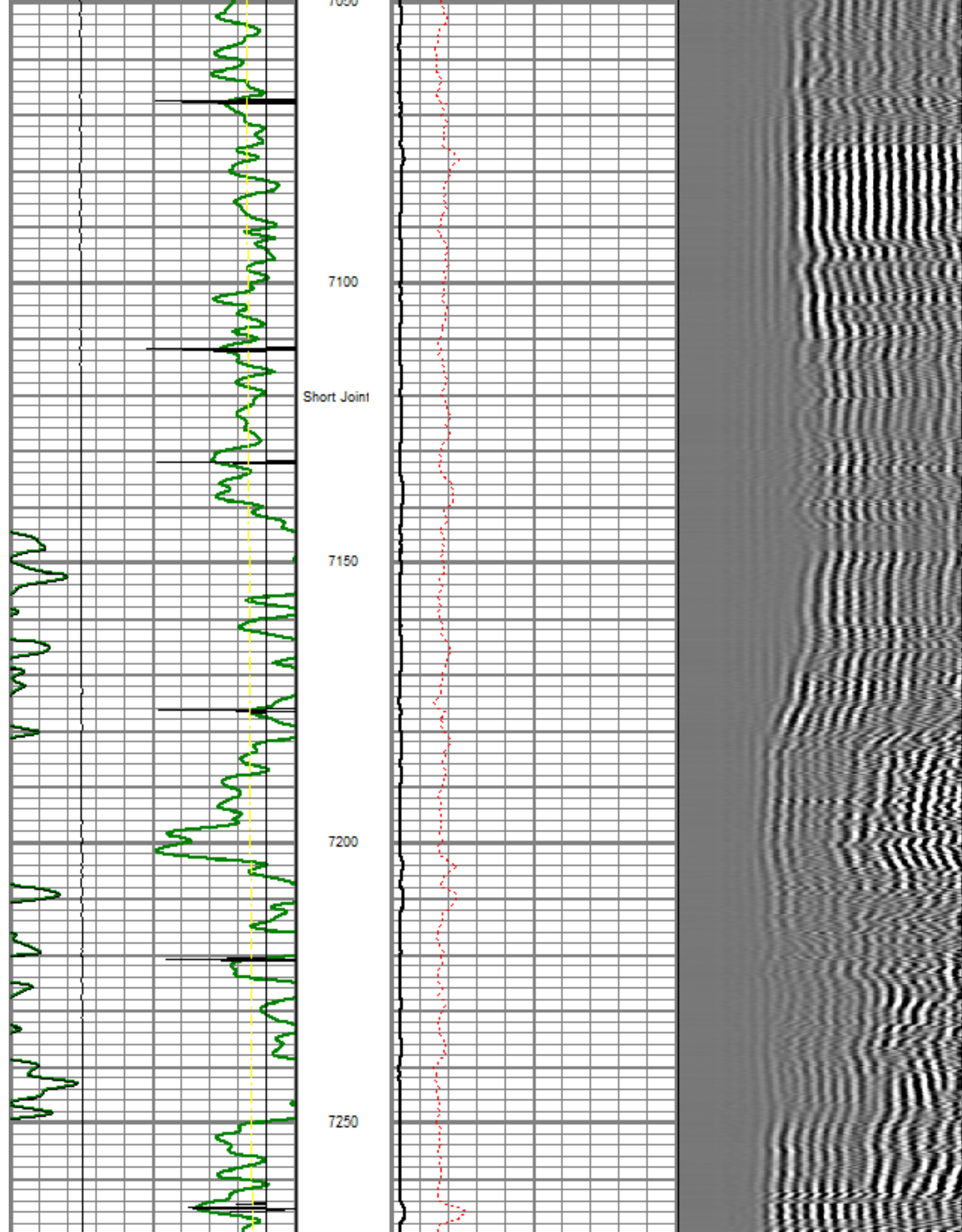
6700

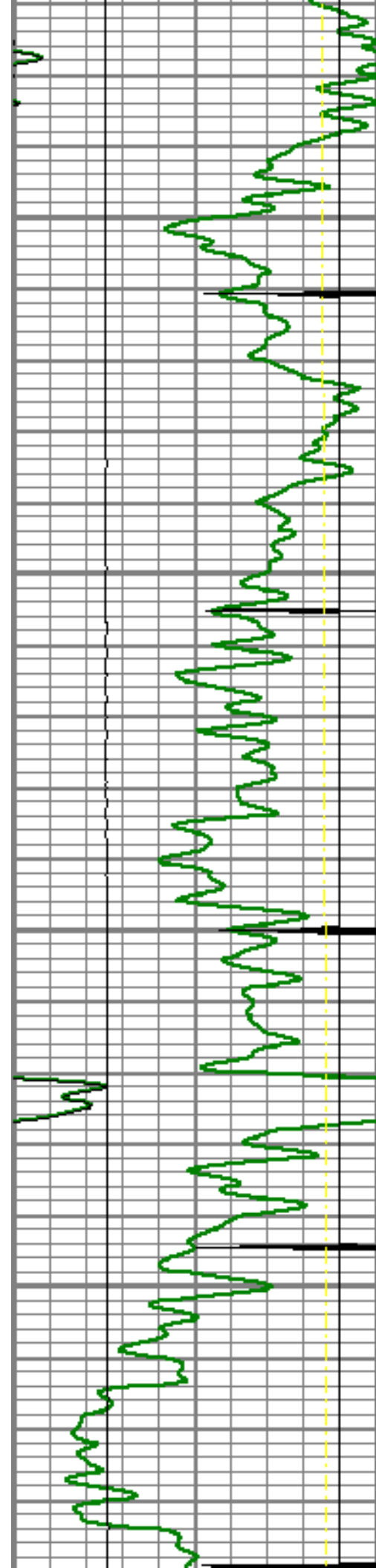
6750

6800








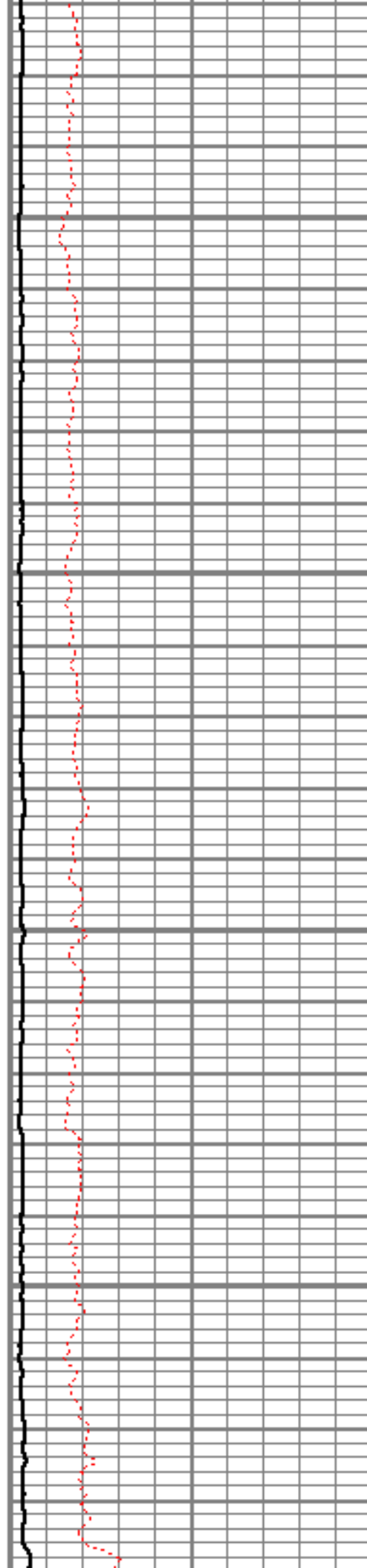


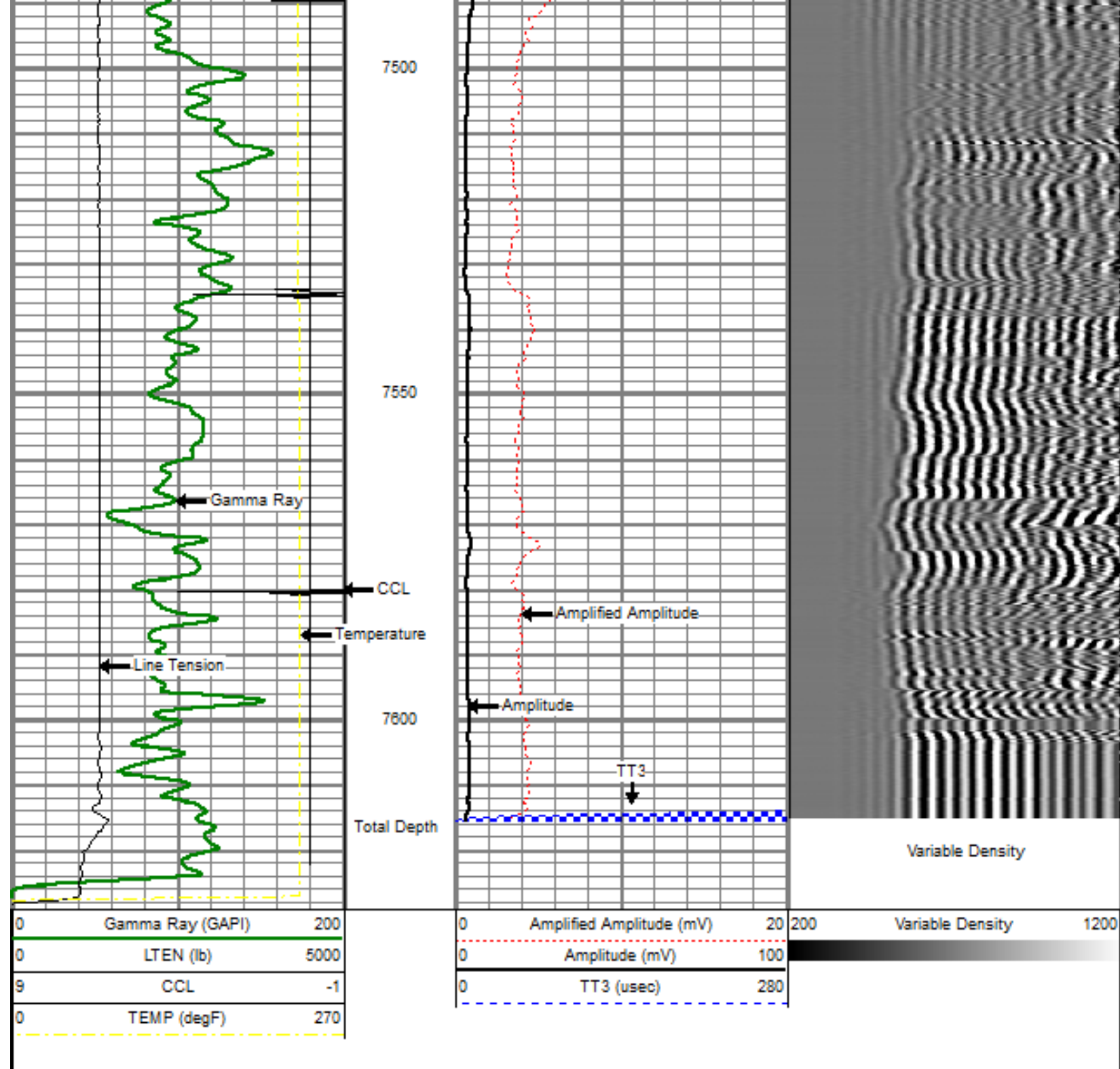
7300

7350

7400

7450





Sensor	Offset (ft)	Schematic	Description	Len (ft)	OD (in)	Wt (lb)
			titan Titan Cable Head Go Pin.	1.02	1.44	1.50
			Centralizer-Probe (CENT-PROBE-1) Probe Bowspring Centralizer	2.88	2.75	10.00

