PEAK WIRELINE SERVICES, INC.

DUAL SPACED CEMENT BOND LOG

Company WIEPKING FULLERTON
Well NAPALI #4
Field GREAT PLAINS
County LINCOLN
State COLORADO

Company	WIEPKING FULLERTON ENERGY, LLC.
Well	NAPALI #4
Field	GREAT PALINS
County	LINCOLN
State	COLORADO

Location

NE
SEC 17 TWP 10S RGE 55W

Other Services

Permanent Datum	GROUND LEVEL	Elevation
Log Measured From	KELLY BUSHING 13' AGL	
Drilling Measured From	KELLY BUSHING	

Elevation
K.B.
D.F.
G.L.

Date	11-30-2011		
Run Number	TWO		
Depth Driller			
Depth Logger	4580		
Bottom Logged Interval	4580		
Top Log Interval	2950		
Casing Size	5 1/2"		
Type Fluid	WATER		
Density / Viscosity			
Max. Recorded Temp.			
Estimated Cement Top			
Time Well Ready			
Time Logger on Bottom			
Equipment Number	TR-4		
Location	CHEYENNE WELLS, CO.		
Recorded By	HENDERSON		
Witnessed By	RALPH STANSBURY		

Borehole Record				Tubing Record			
Run Number	Bit	From	To	Size	Weight	From	To
ONE	12 1/4"	0	329				
TWO	7 7/8"	329					

Casing Record	Size	Wgt/Ft	Top	Bottom
Surface String	8 5/8"	24#	0	329
Prot. String				
Production String	5 1/2"	17#	0	7856
Liner				

<<< Fold Here >>>

All interpretations are opinions based on inferences from electrical or other measurements and we cannot and do not guarantee the accuracy or correctness of any interpretation, and we shall not, except in the case of gross or willful negligence on our part, be liable or responsible for any loss, costs, damages, or expenses incurred or sustained by anyone resulting from any interpretation made by any of our officers, agents or employees. These interpretations are also subject to our general terms and conditions set out in our current Price Schedule.

Comments

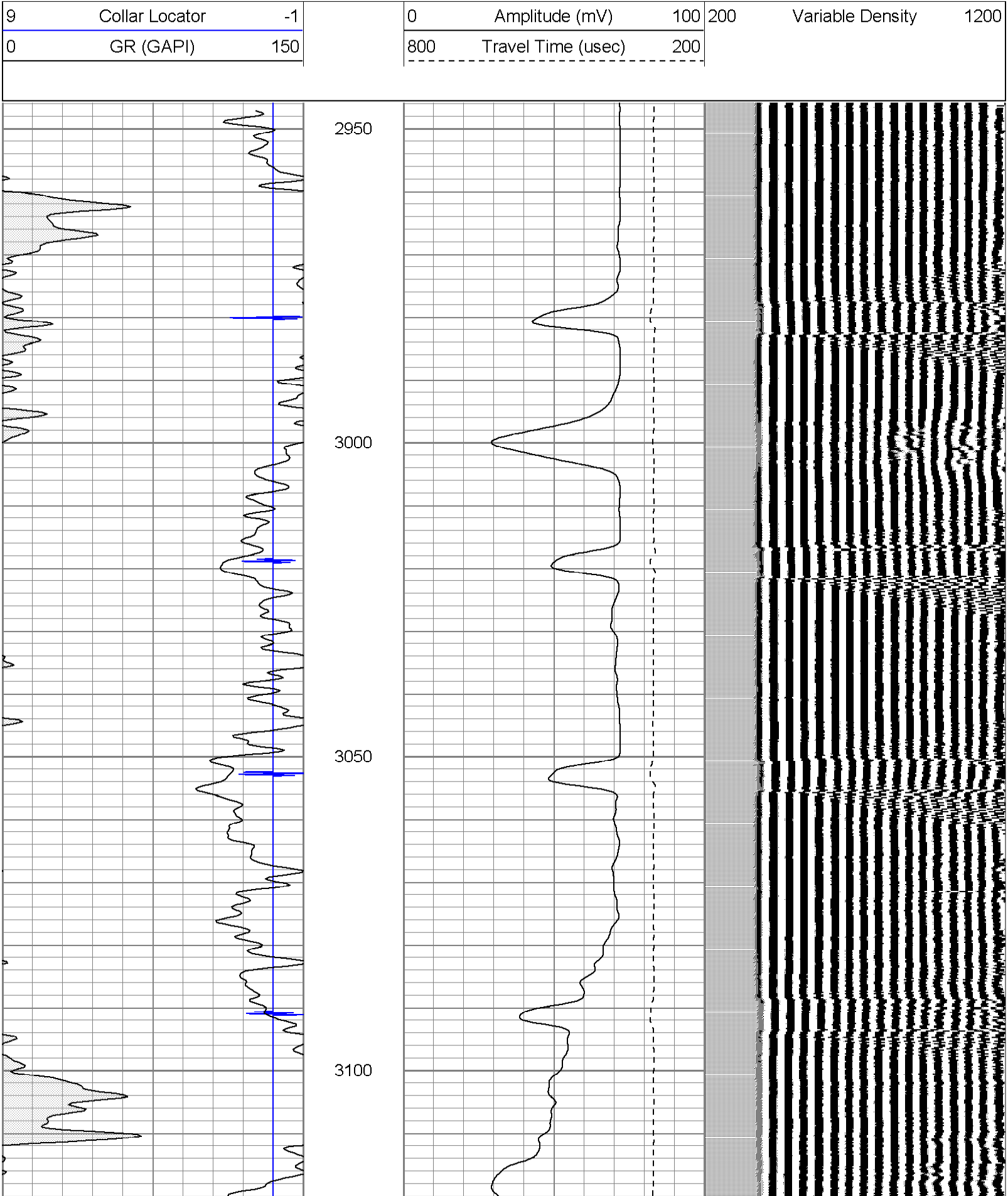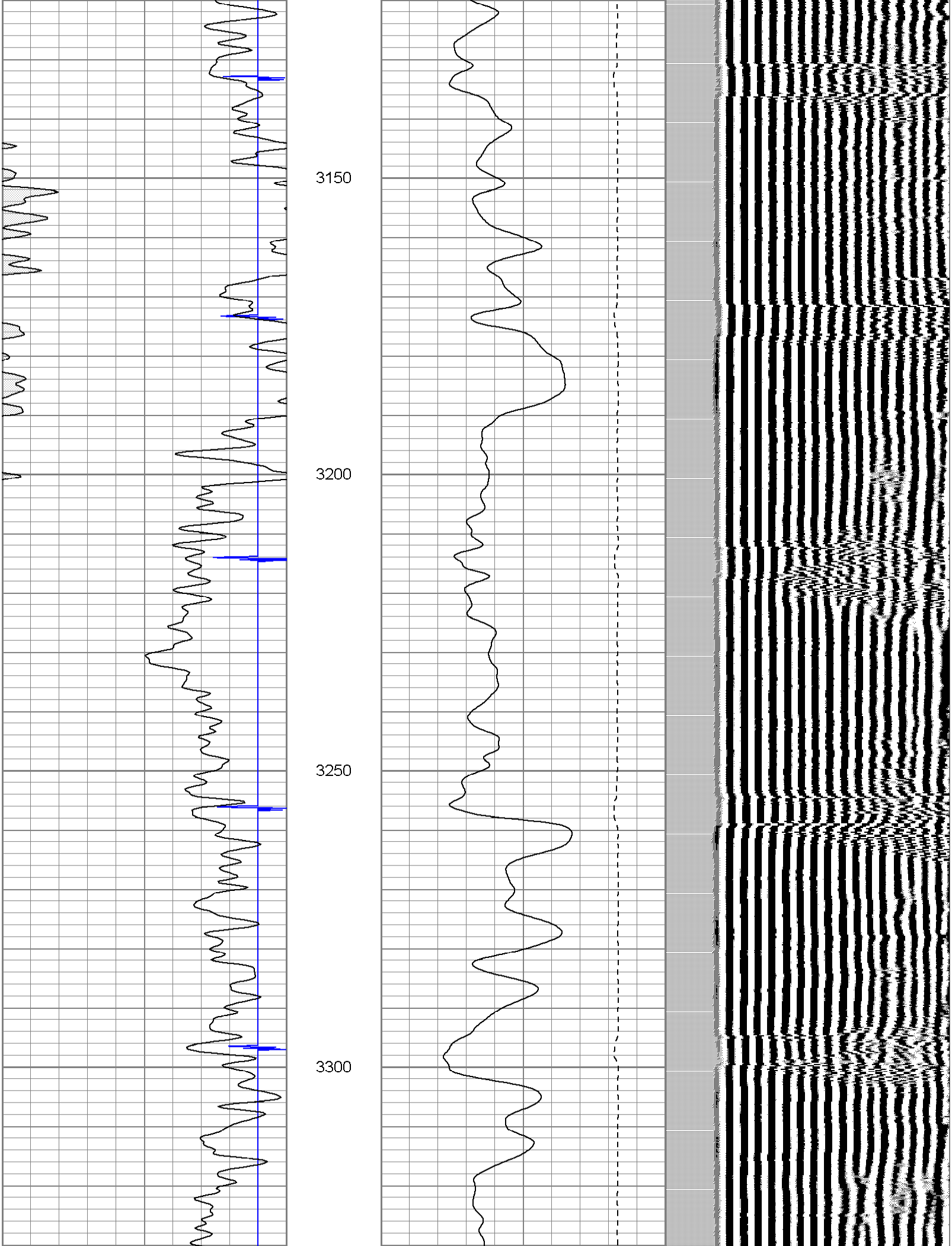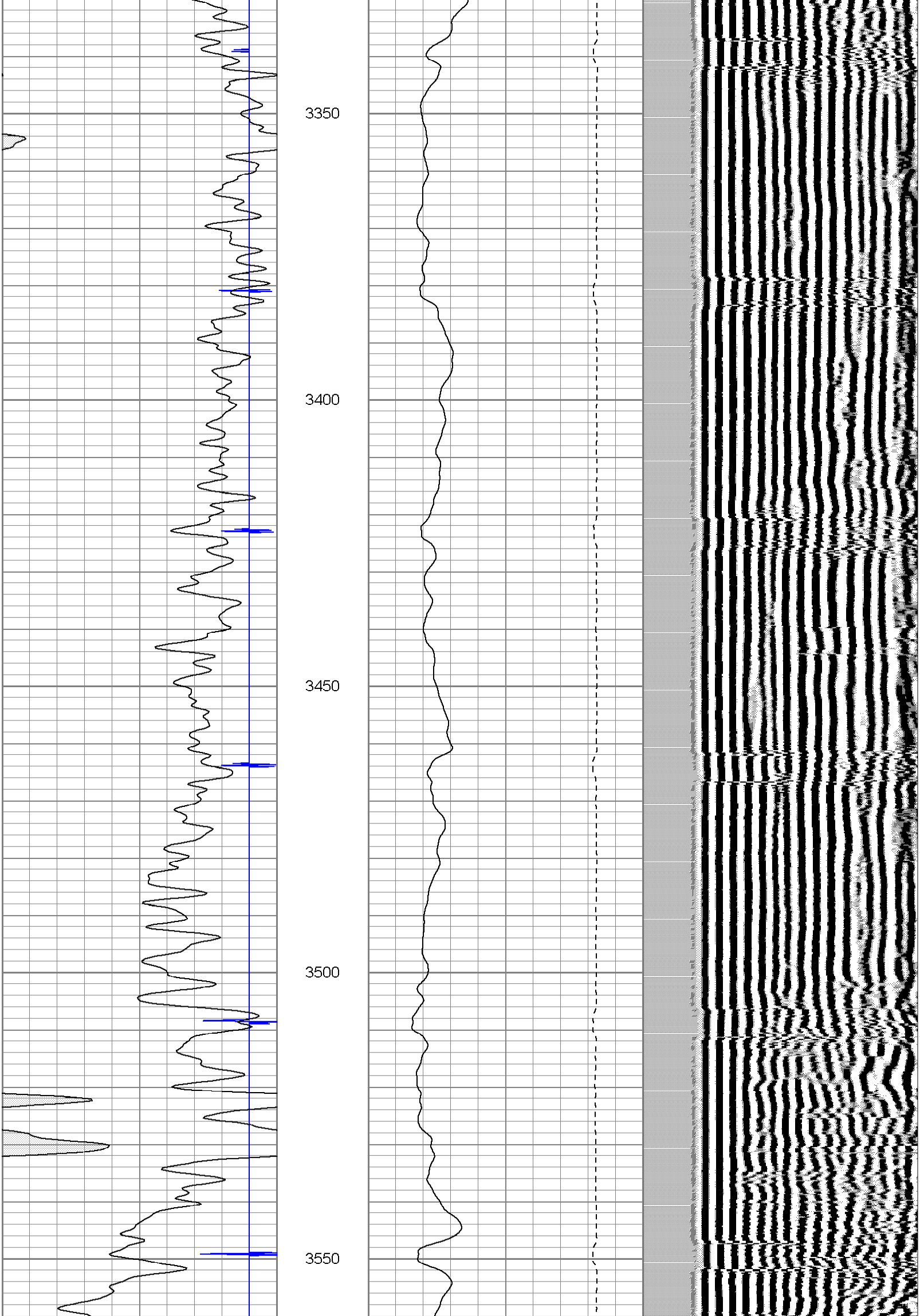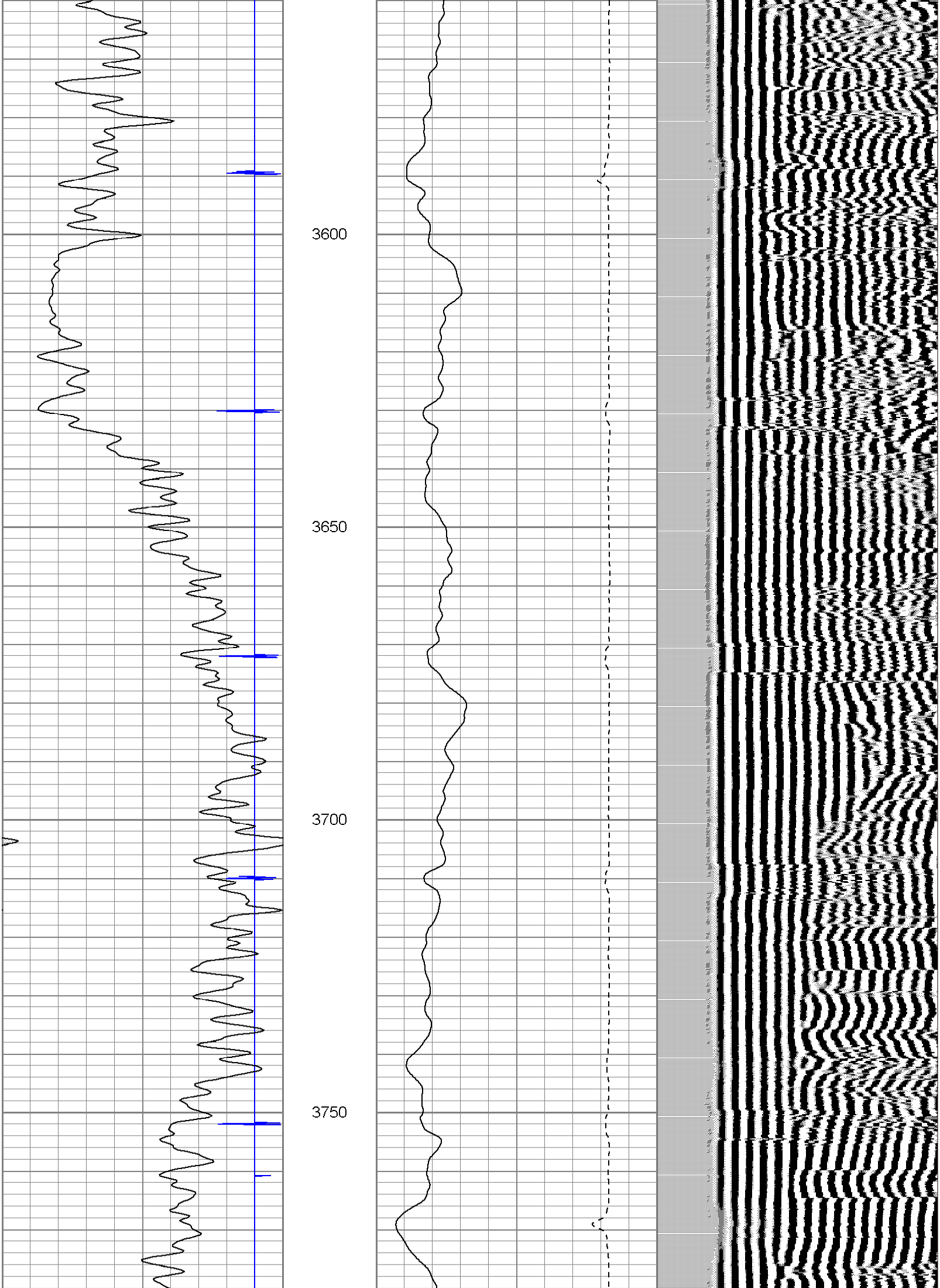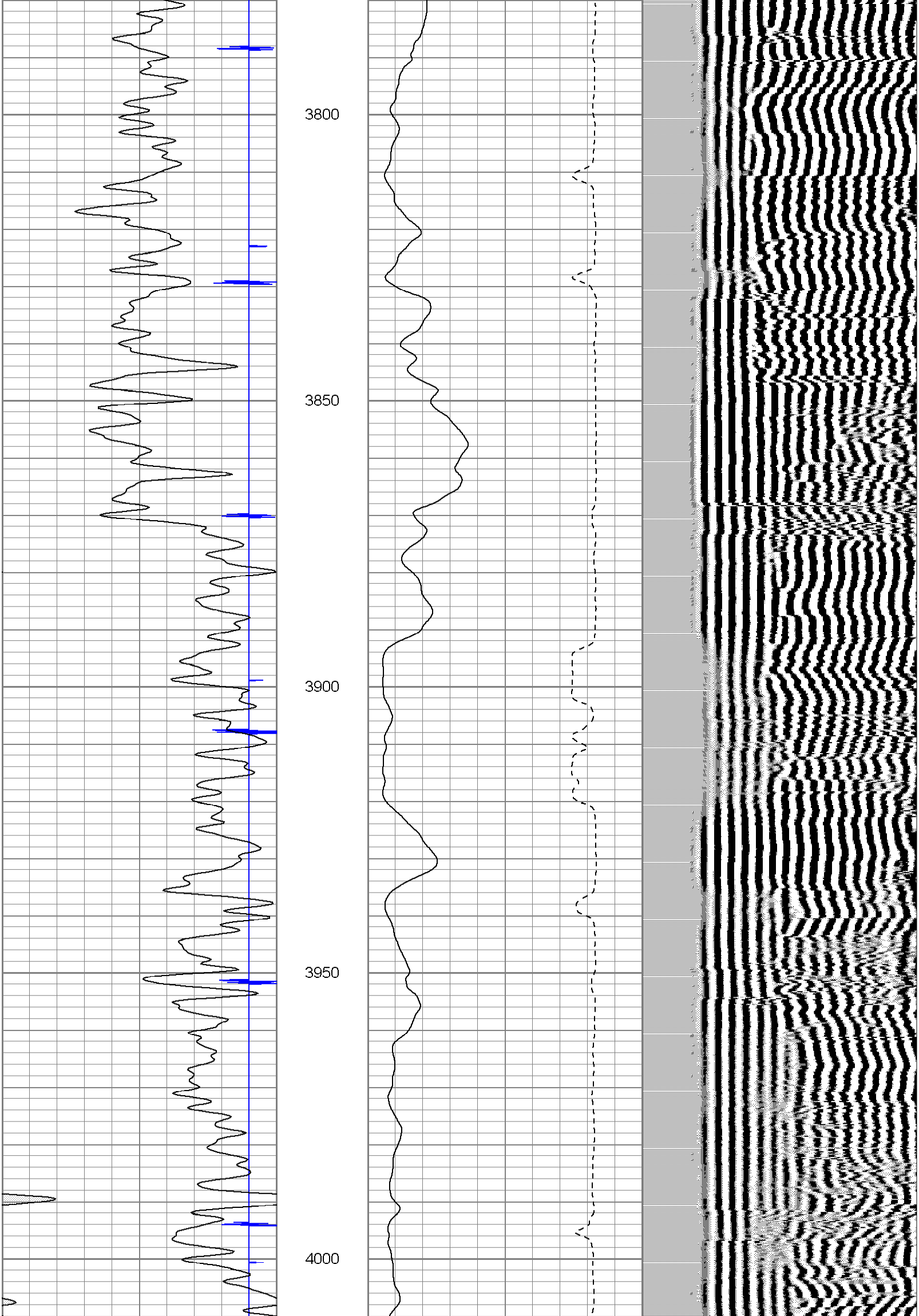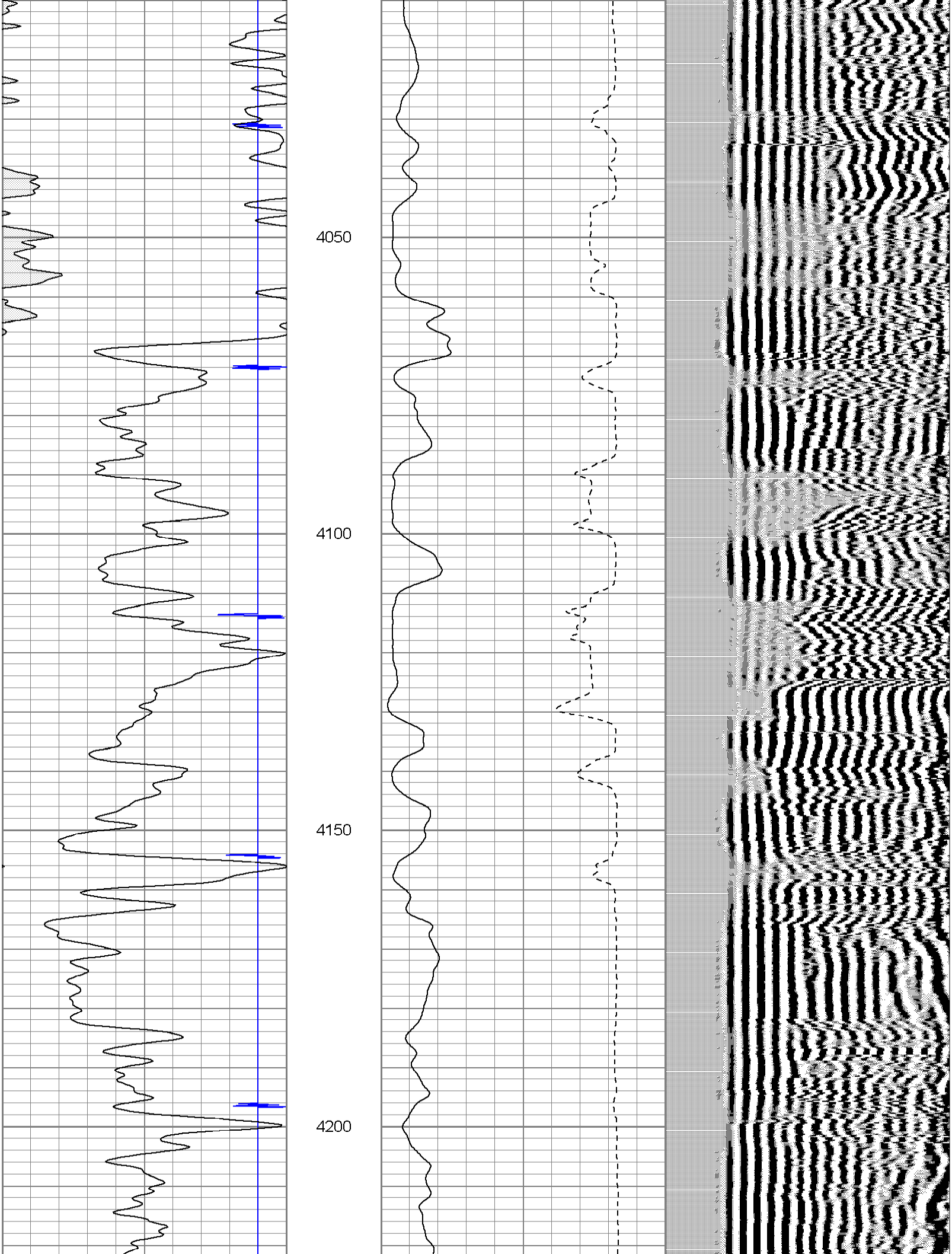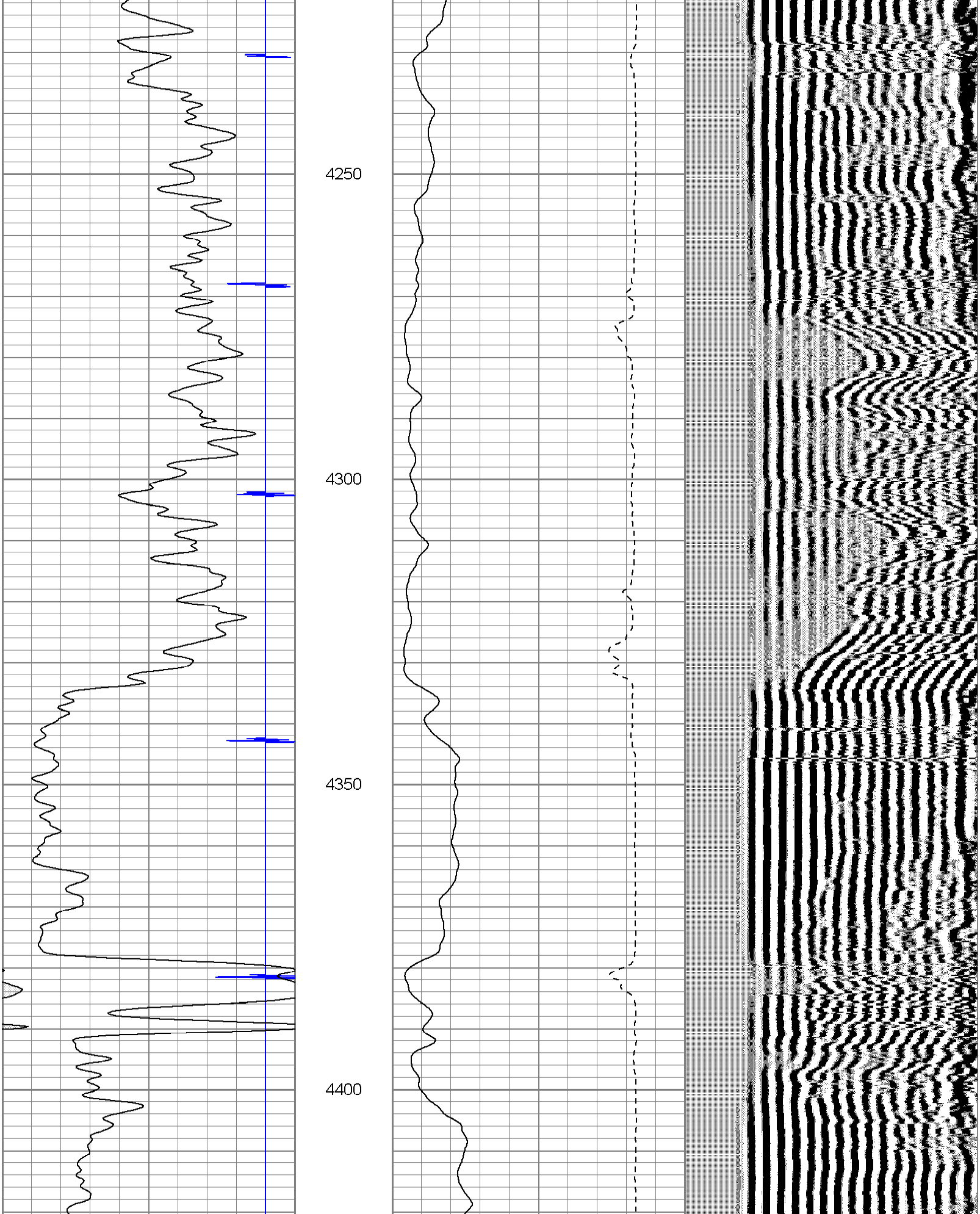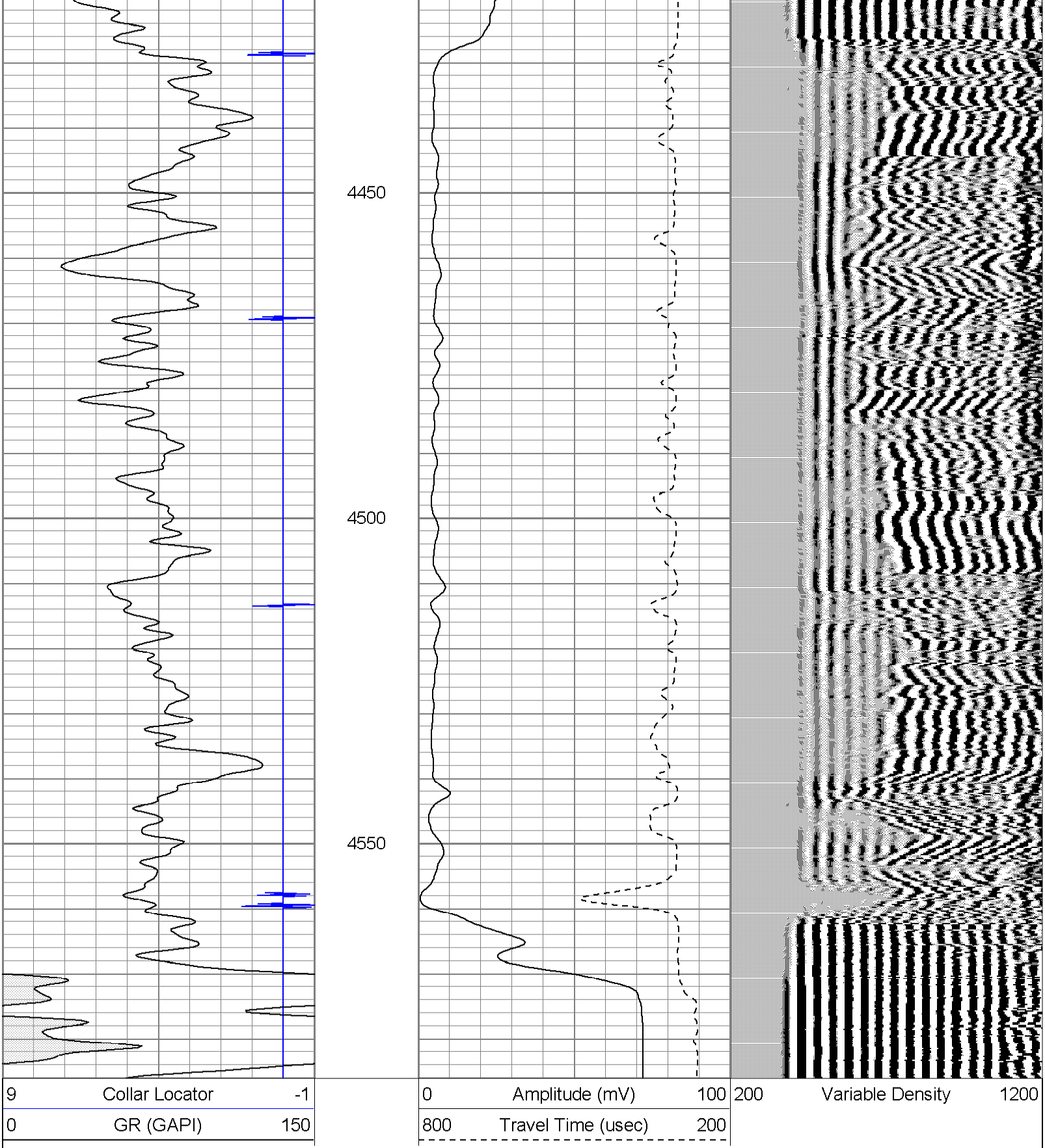Database File:	napali.db
Dataset Pathname:	3/run1/pass1
Presentation Format:	cbldig
Dataset Creation:	Mon Dec 05 14:11:07 2011 by Log Std Casedhole 07081
Charted by:	Depth in Feet scaled 1:240