







## LOCATION PHOTOS

<b>WEP 28-11-3-64 Pad</b> <b>NW NW Section 28 Twn. 3S Rng. 64W 6<sup>th</sup> PM</b> <b>Lat: 39.76715 Long: -104.56047</b>	<b>Carrizo Oil &amp; Gas, Inc</b> <b>Weld County, CO</b> <b>Date of Pictures: 5/16/2012</b>
	
<b>PAD NORTH</b>	<b>PAD EAST</b>
	
<b>PAD SOUTH</b>	<b>PAD WEST</b>
	
<b>ACCESS OFF E. 48<sup>th</sup> Ave</b>	<b>ACCESS</b>



**GEOSURV Inc.** 520 Stacy CT Suite B Lafayette CO 80026 ph 303 666 0379 fx 303 665 6320

G:\GEOSURV\Central\Carrizo 12016\Wellplats\WEP 28-3-64 .100\Carrizo-WEP 5-10-12 Photos\WEP 28-11-3-64 Pad Photos.docx 5/17/2012 3:02:00 PM