

# CONSTRUCTION LAYOUT DRAWING

1 of 2

VEGETATION:  
WINTER WHEAT

SURFACE USE:  
AGRICULTURAL

PAD 380'X400' ELEV=5577.6'

DISTURBED AREA=5.1± ACRES

ESTIMATED DIRT QUANTITIES

CUTx10%	FILL	TOPSOIL	EXCESS
10,810	3,960	6,430	420

NOTE: VOLUMES IN CUBIC YARDS. TOPSOIL INCLUDED IN VOLUMES AT A DEPTH OF 12". PIT NOT INCLUDED IN TOTAL EXCESS.

Section 21

Section 28

Proposed Access

F-4

Install 18" CMP

2+50

5565

5570

5575

205'

F-3.2

NE 1/4 NW 1/4

NW 1/4 NW 1/4

285'

1+00

0+00

Excess Dirt

115'

C-3.7

175'

2+50

Stormwater Control Ditch

Topsoil

205'

C-5.1

115'

Reference Point

1-28-11-3-64

2-28-11-3-64

3-28-11-3-64

4-28-11-3-64

5-28-11-3-64

6-28-11-3-64

LAYDOWN

S 45° 41' 42" E

NOTE:

10% ALLOWANCE IS MADE FOR SOIL EXPANSION.

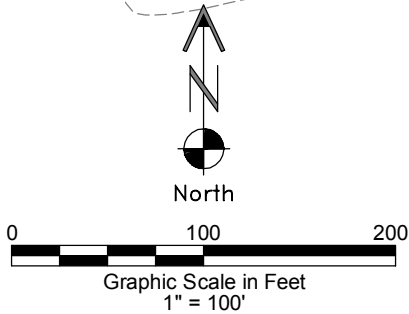
10/1/12



LAND SURVEYING AND MAPPING  
LAFAYETTE - WINTER PARK  
Ph 303 666 0379 Fx 303 665 6320

CARRIZO OIL & GAS, INC  
WEP 28-11-3-64 PAD

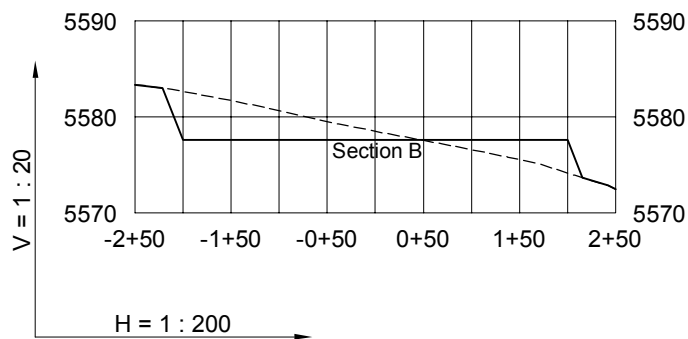
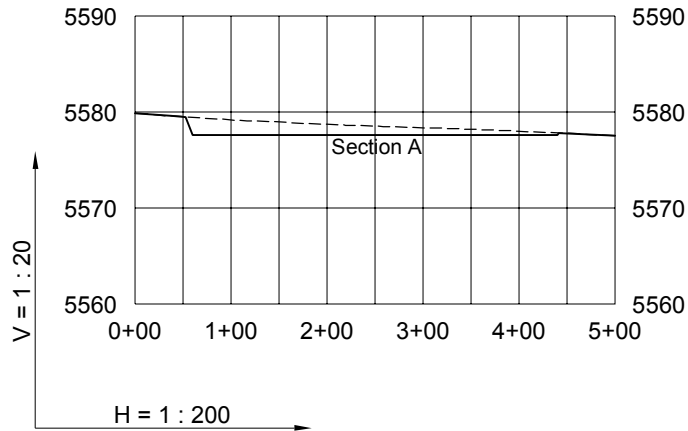
NW1/4 NW1/4 SECTION 28 T3S R64W  
6th PM ADAMS COUNTY COLORADO



DWG: G:\GEO SURV\Central\Corriza\12016\Wellplans\WEP 28-11-3-64\100'WEP 28-11-3-64 F2A R4.dwg USER: MTC DATE: Oct 01, 2012 2:25pm

# CONSTRUCTION LAYOUT DRAWING

2 of 2



10/1/12

----- Existing Ground  
 \_\_\_\_\_ Proposed Grade

**GEO SURV**  
 LAND SURVEYING AND MAPPING  
 LAFAYETTE - WINTER PARK  
 Ph 303 666 0379 Fx 303 665 6320

**CARRIZO OIL & GAS, INC**  
 WEP 28-11-3-64 PAD

**NW1/4 NW1/4 SECTION 28 T3S R64W**  
**6th PM ADAMS COUNTY COLORADO**