

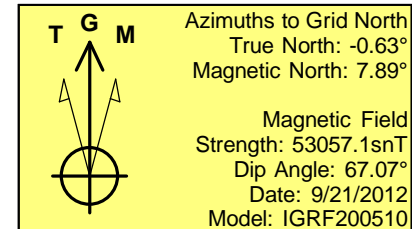
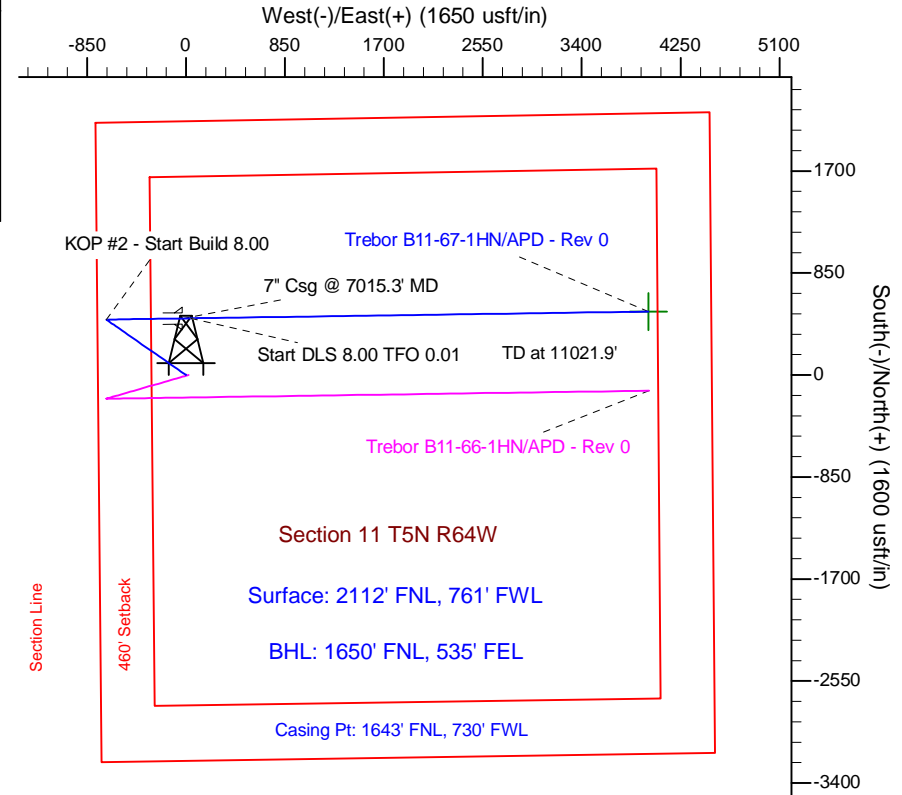
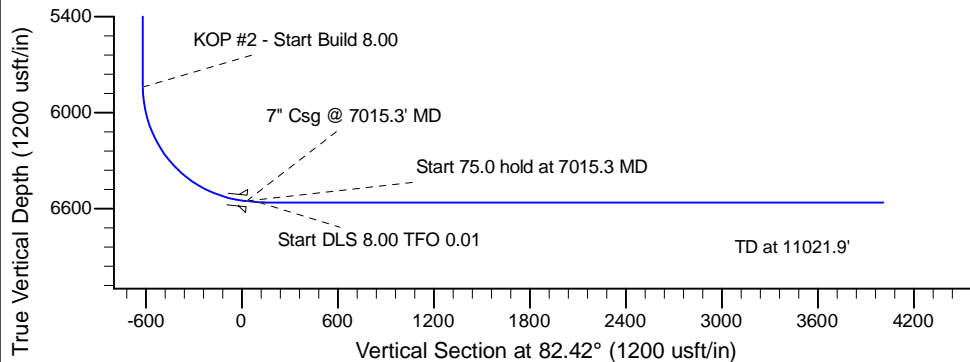
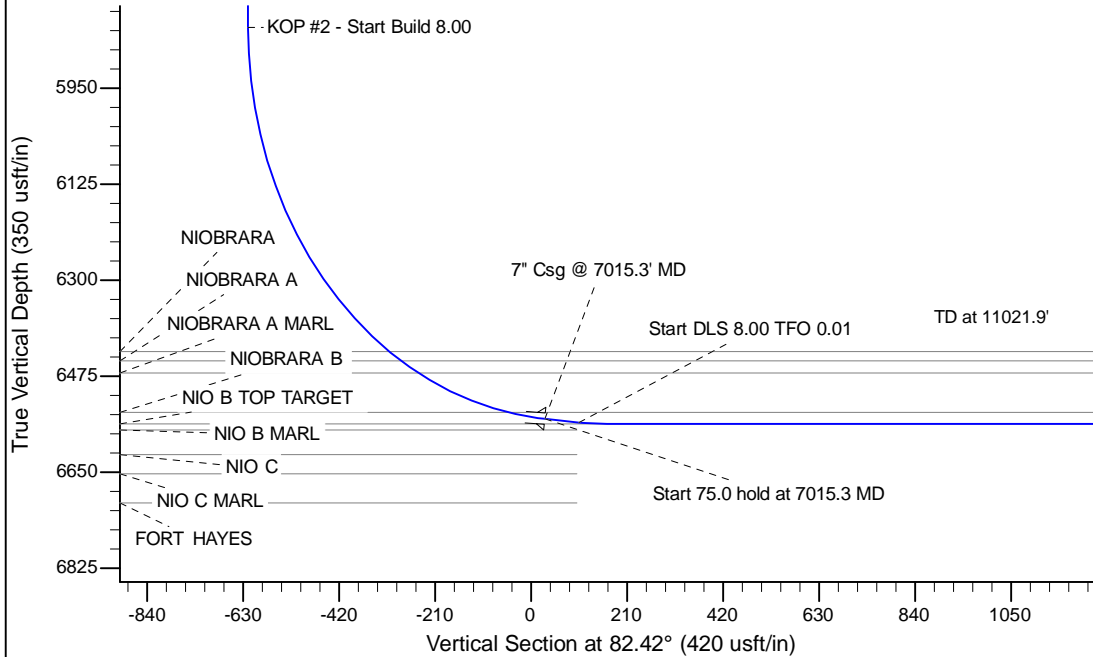
Project: Wattenberg Field
Site: B (Sec.11-T05N-R64W) Weld County, CO
Well: Trebor B11-67-1HN
Wellbore: Original Drilling
Design: APD - Rev 0

Northern Region Drilling

Geodetic System: US State Plane 1983
Datum: North American Datum 1983
Ellipsoid: GRS 1980
Zone: Colorado Northern Zone
System Datum: Mean Sea Level

SECTION DETAILS

Sec	MD	Inc	Azi	TVD	+N/-S	+E/-W	Dleg	TFace	Vsect	Target
1	0.0	0.00	0.00	0.0	0.0	0.0	0.00	0.00	0.0	
2	1200.0	0.00	0.00	1200.0	0.0	0.0	0.00	0.00	0.0	
3	1880.1	17.00	303.96	1870.1	56.0	-83.1	2.50	303.96	-75.0	
4	4023.5	17.00	303.96	3919.9	406.0	-602.9	0.00	0.00	-544.1	
5	4703.6	0.00	0.00	4590.0	462.0	-686.0	2.50	180.00	-619.1	
6	5952.8	0.00	0.00	5839.2	462.0	-686.0	0.00	0.00	-619.1	
7	7015.3	85.00	89.18	6552.7	471.4	-32.3	8.00	89.18	30.2	
8	7090.3	85.00	89.18	6559.3	472.4	42.4	0.00	0.00	104.3	
9	7152.8	90.00	89.18	6562.0	473.3	104.8	8.00	0.01	166.3	
10	11021.9	90.00	89.18	6562.0	528.6	3973.5	0.00	0.00	4008.5	Trebor B11-67-1HN BHL 1650'FNL, 535'FEL



WELL DETAILS: Trebor B11-67-1HN		
Ground Level:	4601.0	
Northing	Easting	Latitude
1395625.09	3271670.22	40.415290
		Longitude
		-104.524320
Plan: APD - Rev 0 (Trebor B11-67-1HN/Original Drilling)		
Created By: Carrie Willers	Date: 11:41, September 21 2012	
Checked: _____	Date: _____	
Reviewed: _____	Date: _____	
Approved: _____	Date: _____	