





LOCATION PHOTOS

Bringelson 1-32-9-58 Pad SW1/4 SE1/4 Section 32 Twn.9N Rng.58W 6th PM Lat: 40.70083 Long: -103.88302	Carrizo Oil & Gas, Inc Weld County, CO Date of Pictures: 8/29/2012
	
PAD NORTH	PAD EAST
	
PAD SOUTH	PAD WEST



GEOSURV Inc. 520 Stacy CT Suite B Lafayette CO 80026 ph 303 666 0379 fx 303 665 6320

G:\GEOSURV\WeldzNorth\Carrizo 110004\Wellplats\Bringelson 32-9-58\Bringelson 32-9-58 8-29-12\Bringelson 1-32-9-58 Pad Photos.docx 9/14/2012 11:33:00 AM