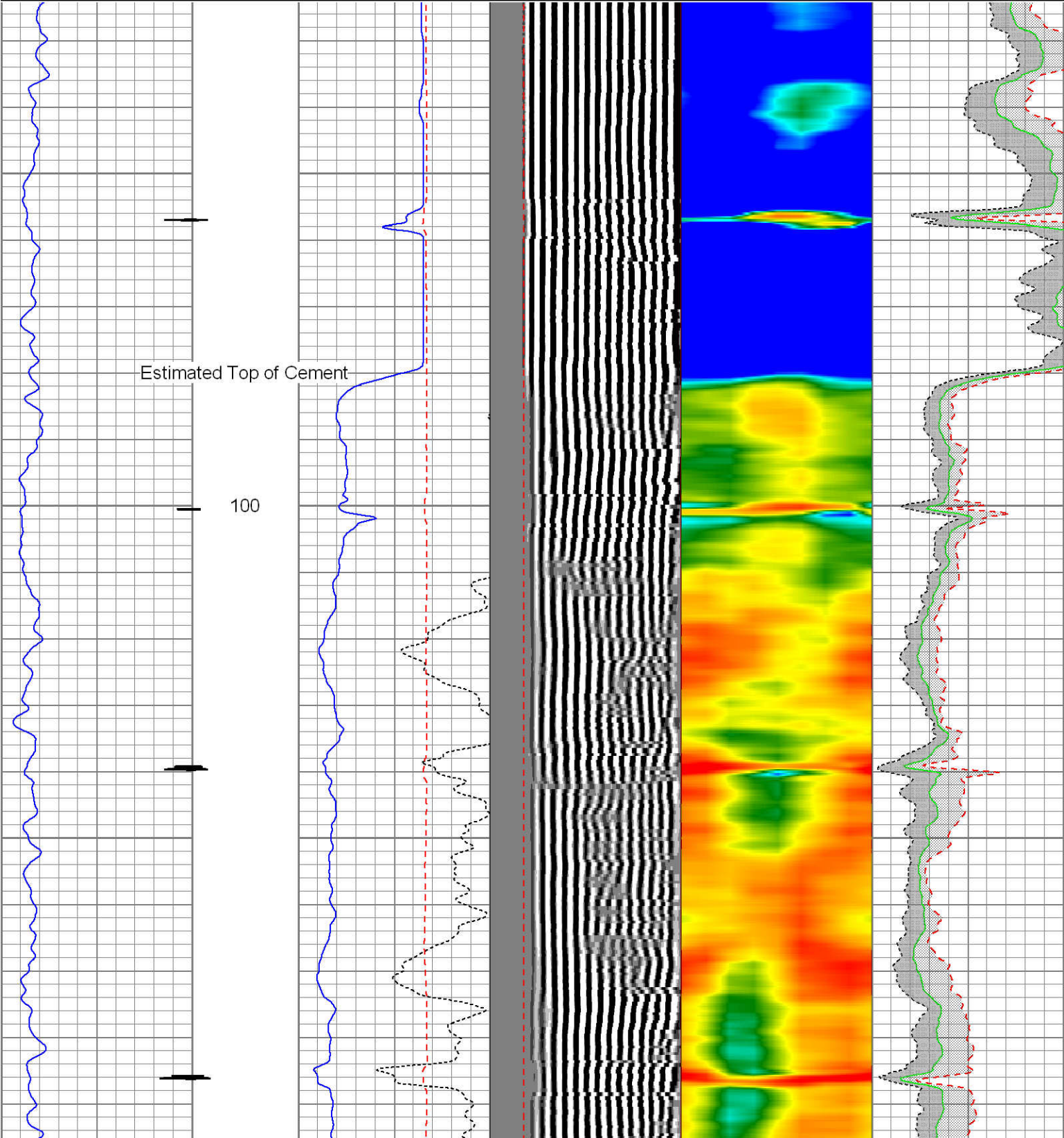
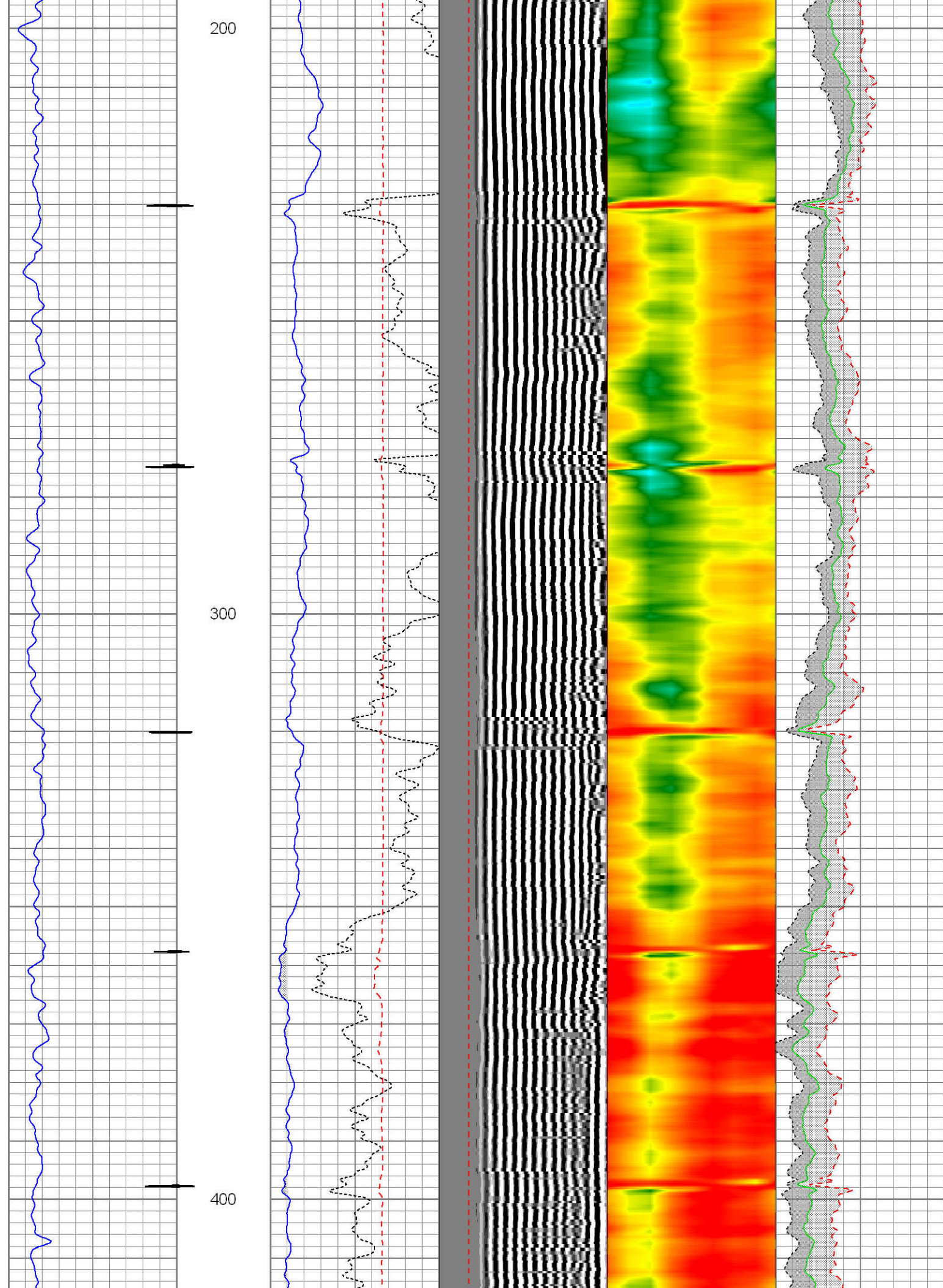
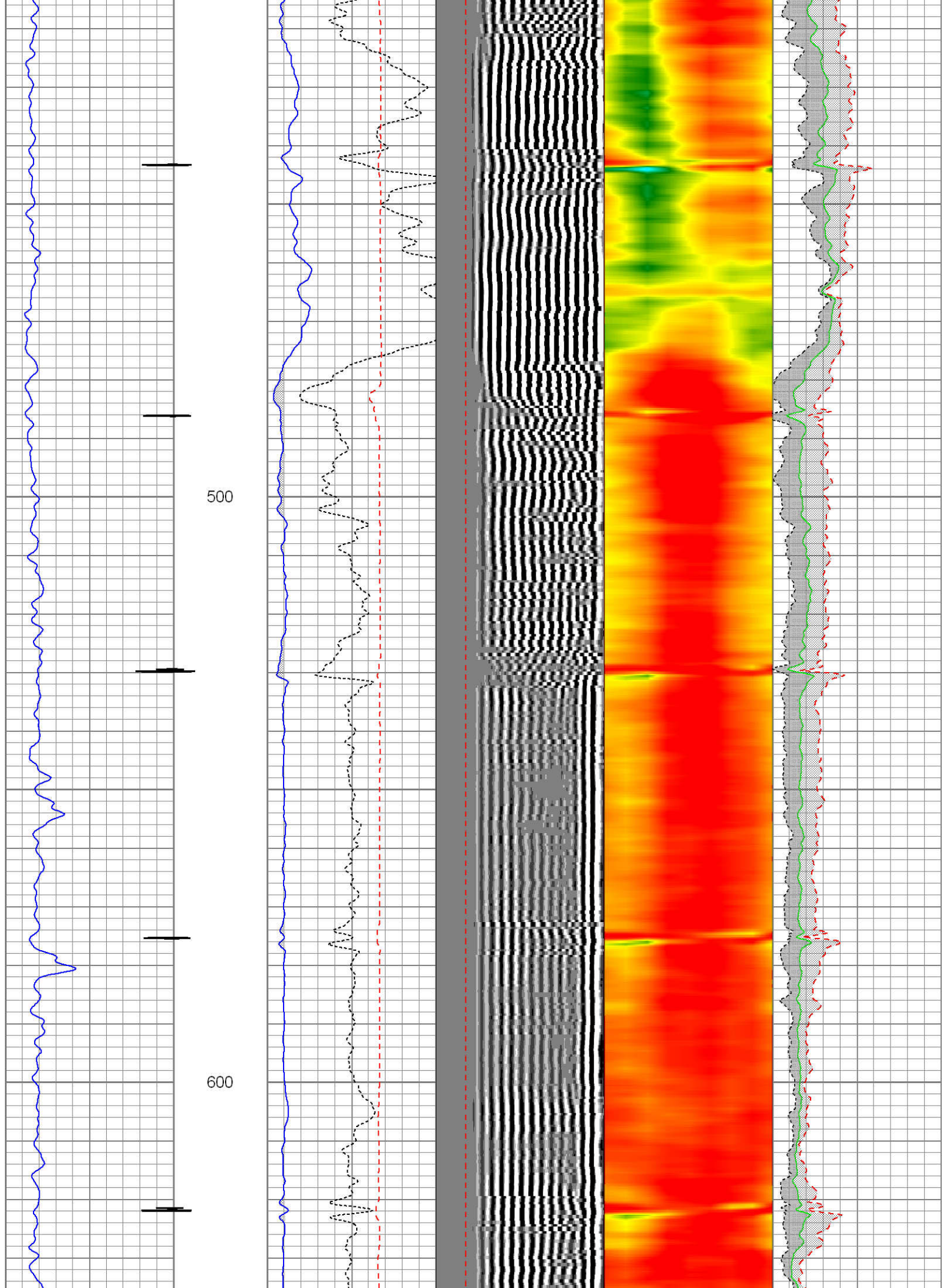
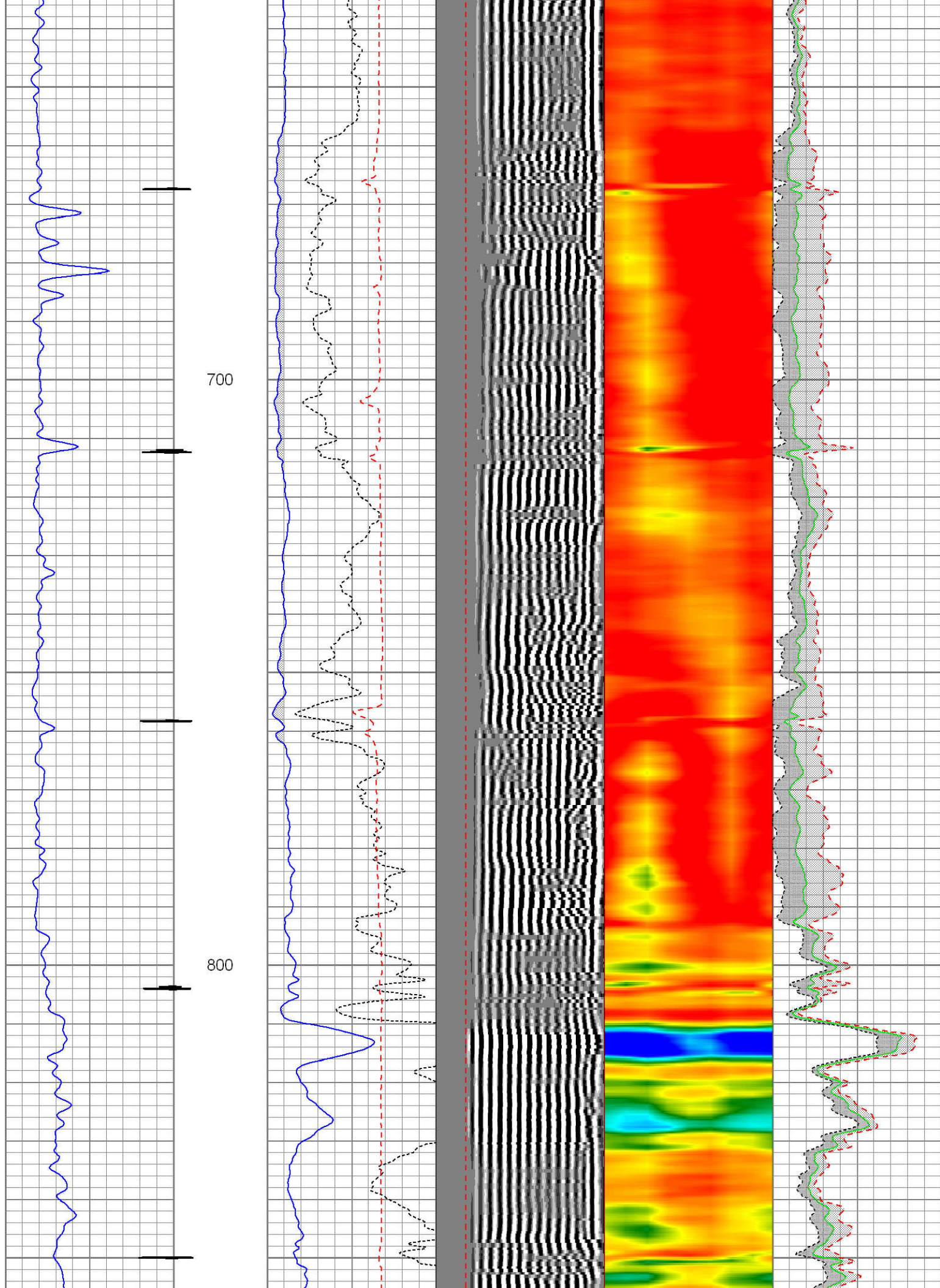


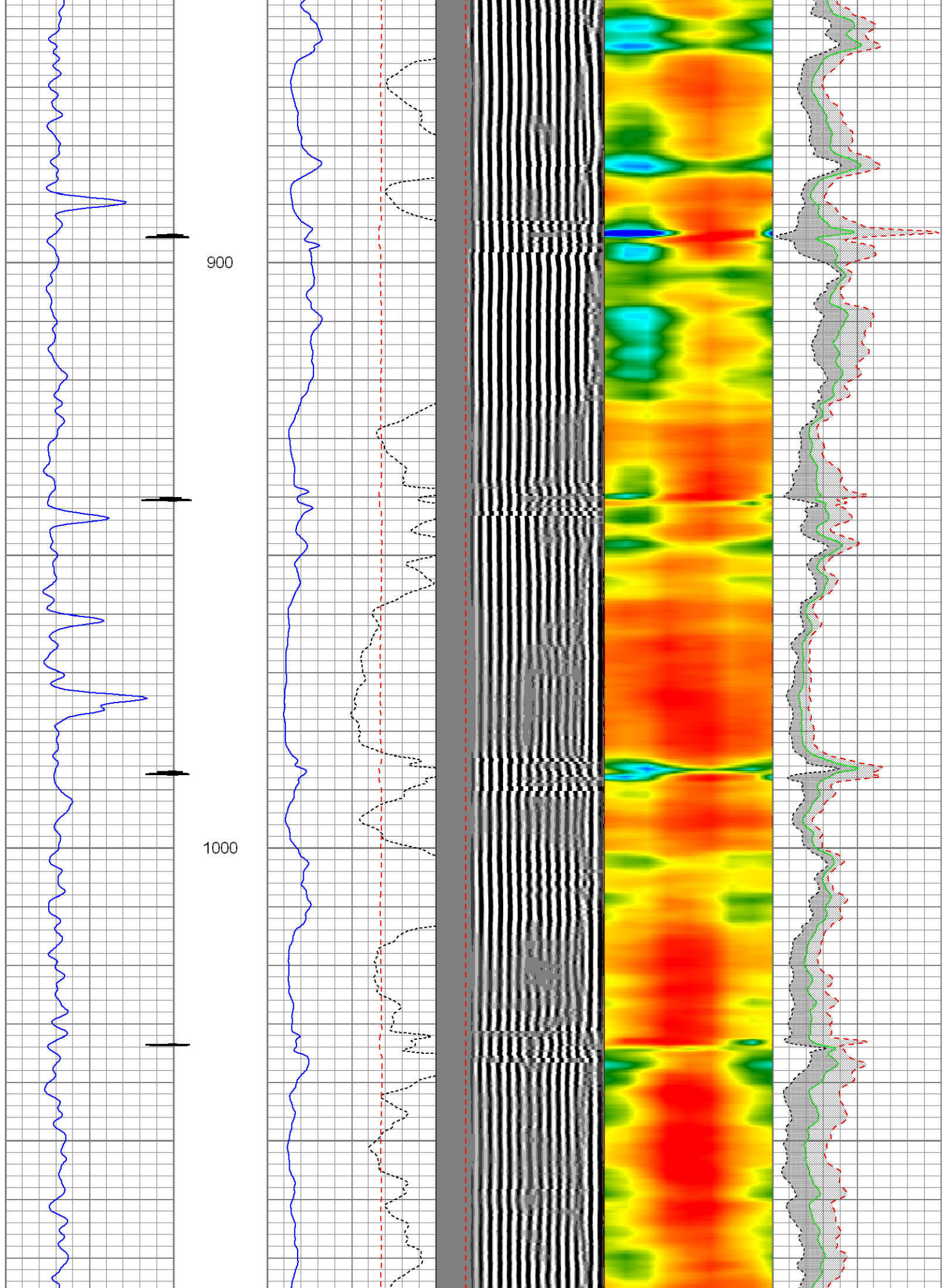
0	Gamma Ray	150	3' Amplitude	5' Variable Density Log	Sector Map	Average Amplitude
	Collar Locator		0 (mV) 100	200 1200		0 100
			3' Amplitude x 5			Minimum Amplitude
			0 (mV) 20			0 100
			3' Travel Time			Maximum Amplitude
			650 (usec) 150			0 100

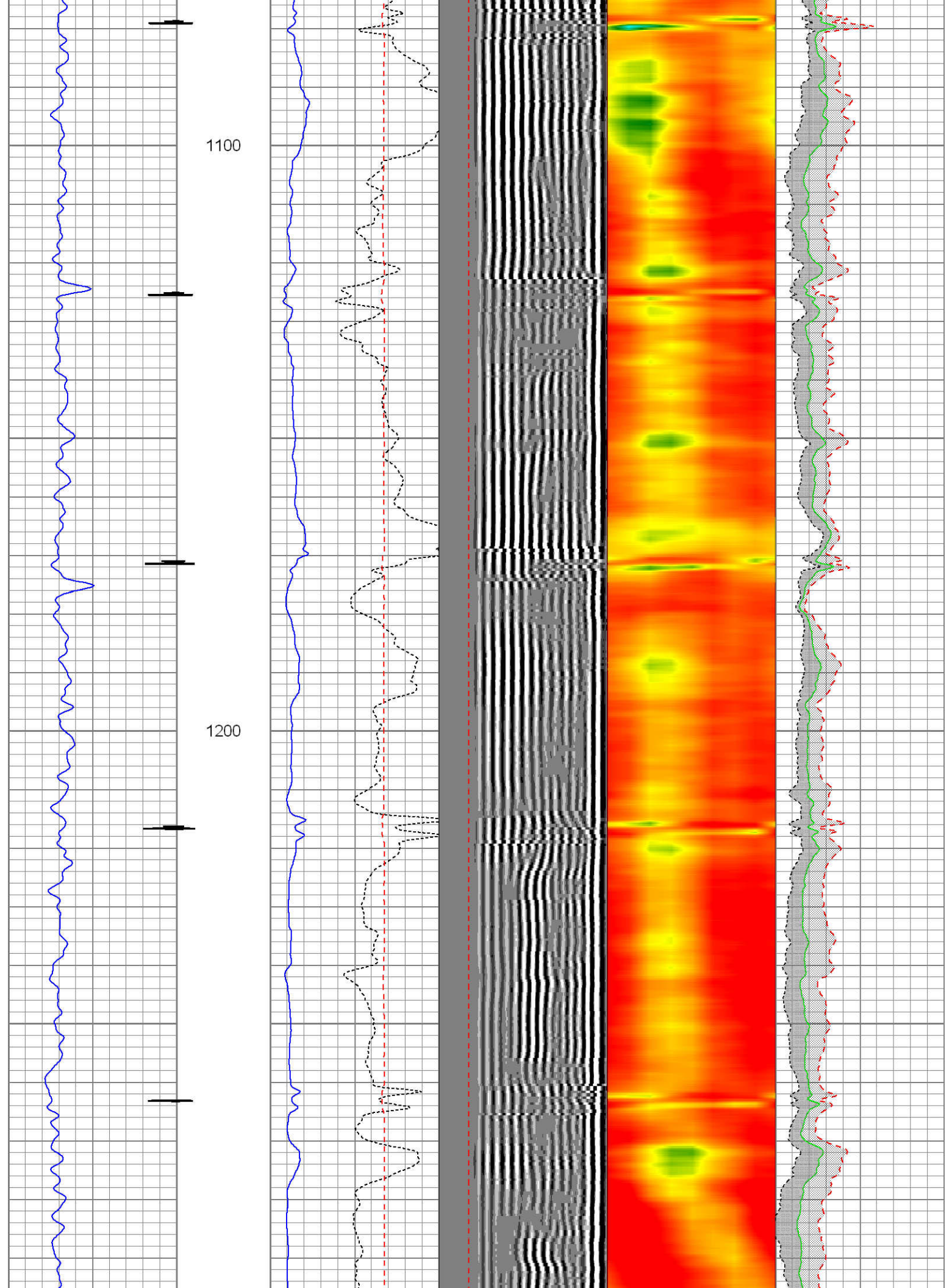


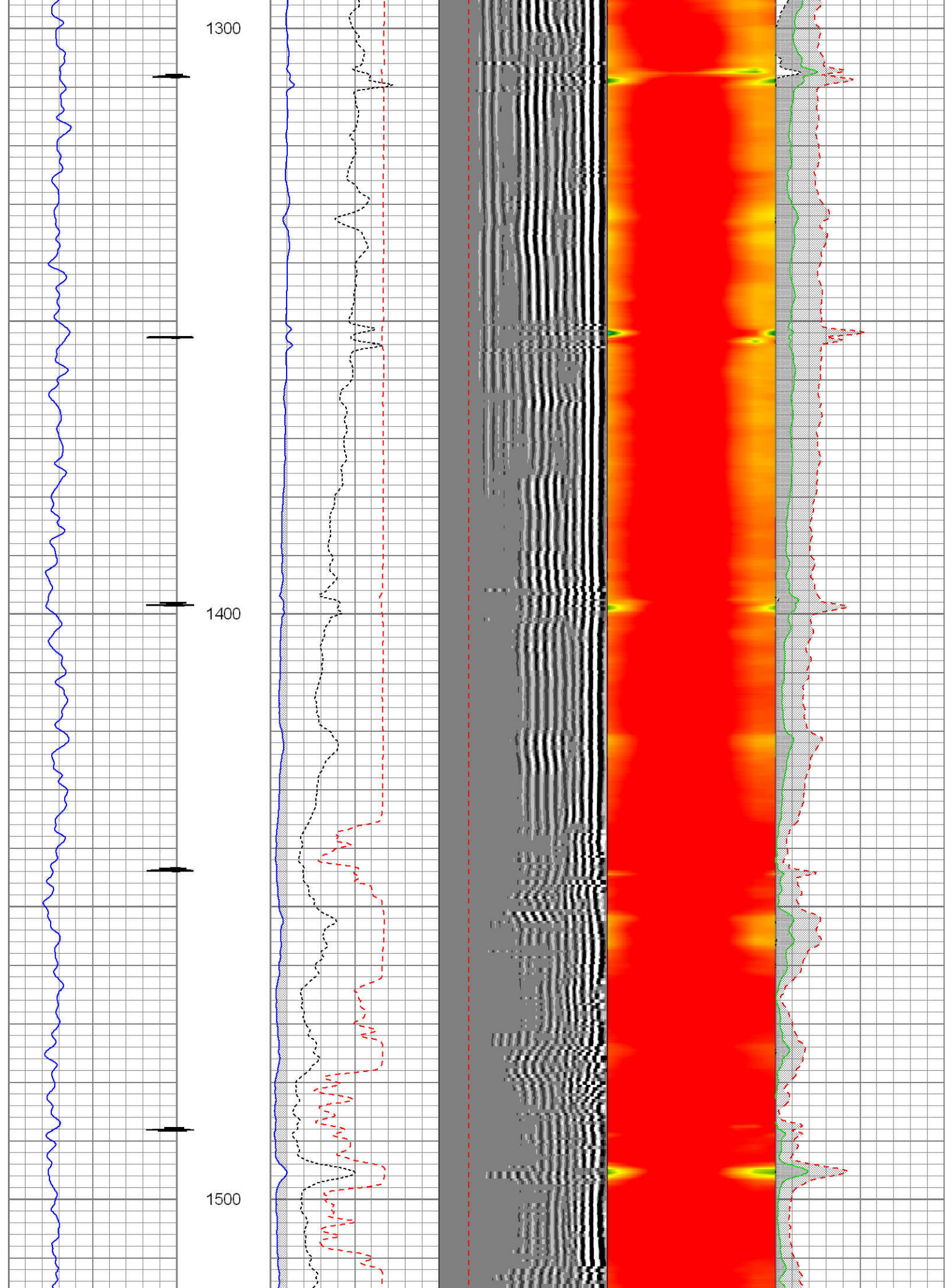


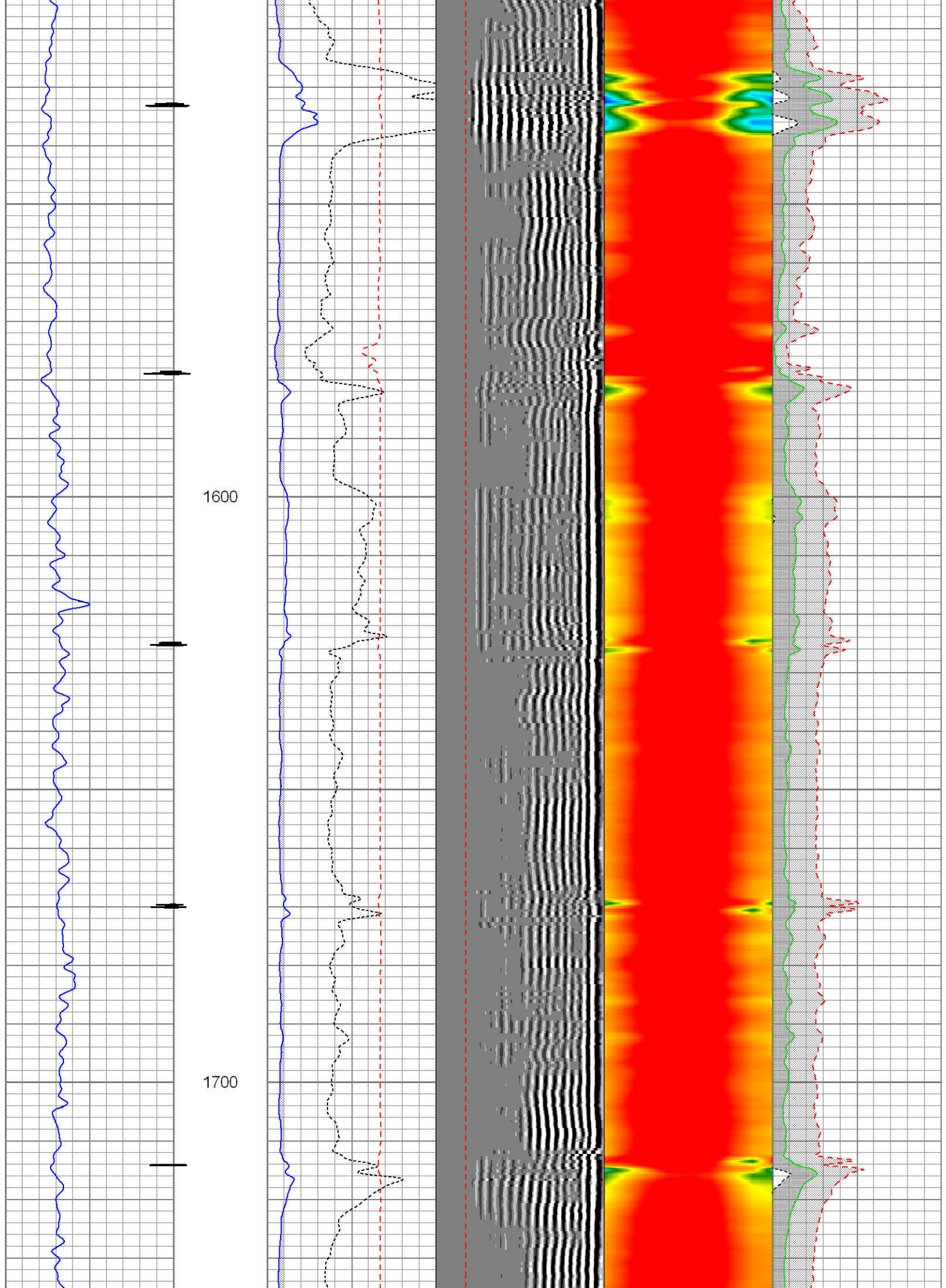


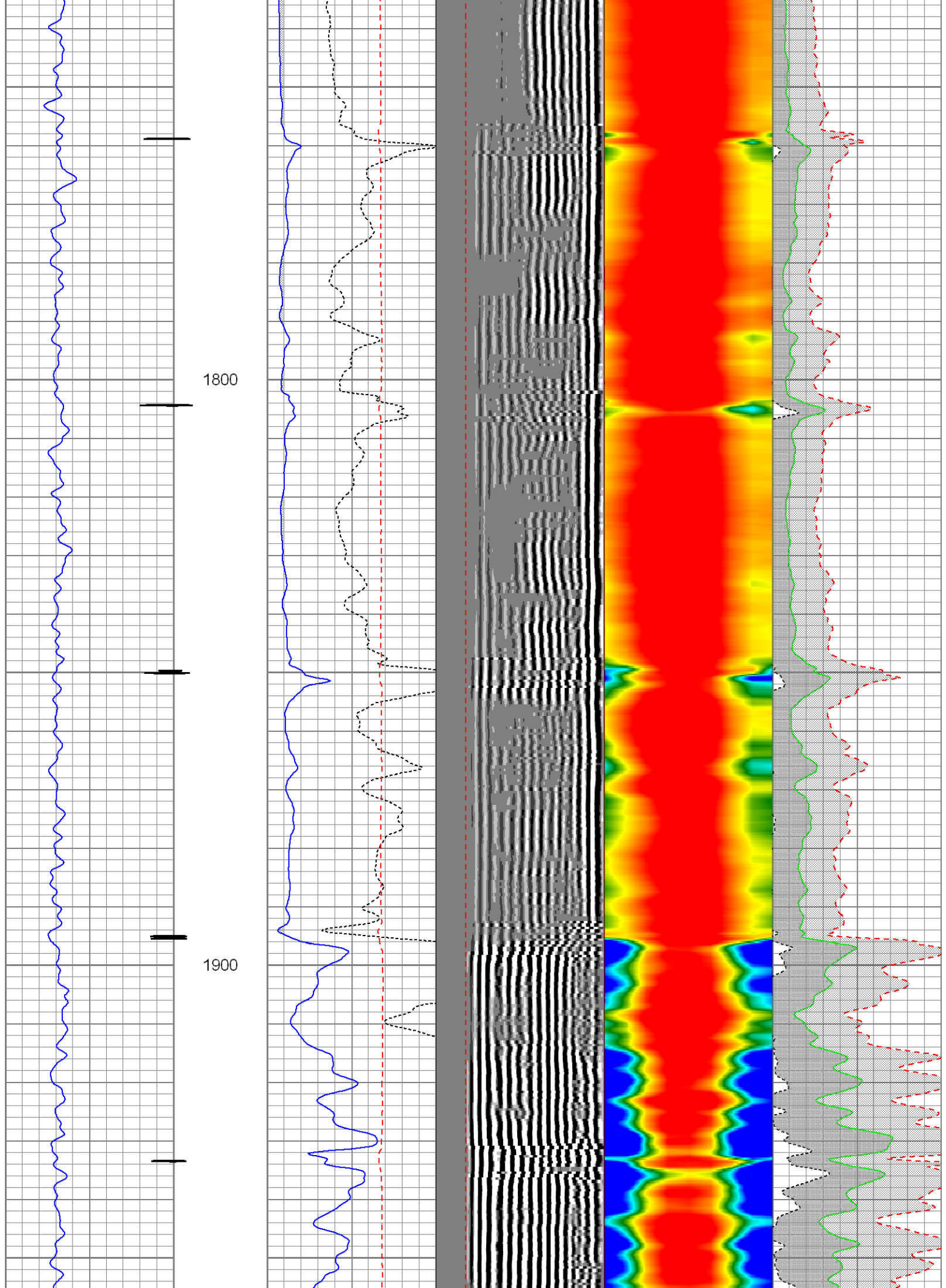


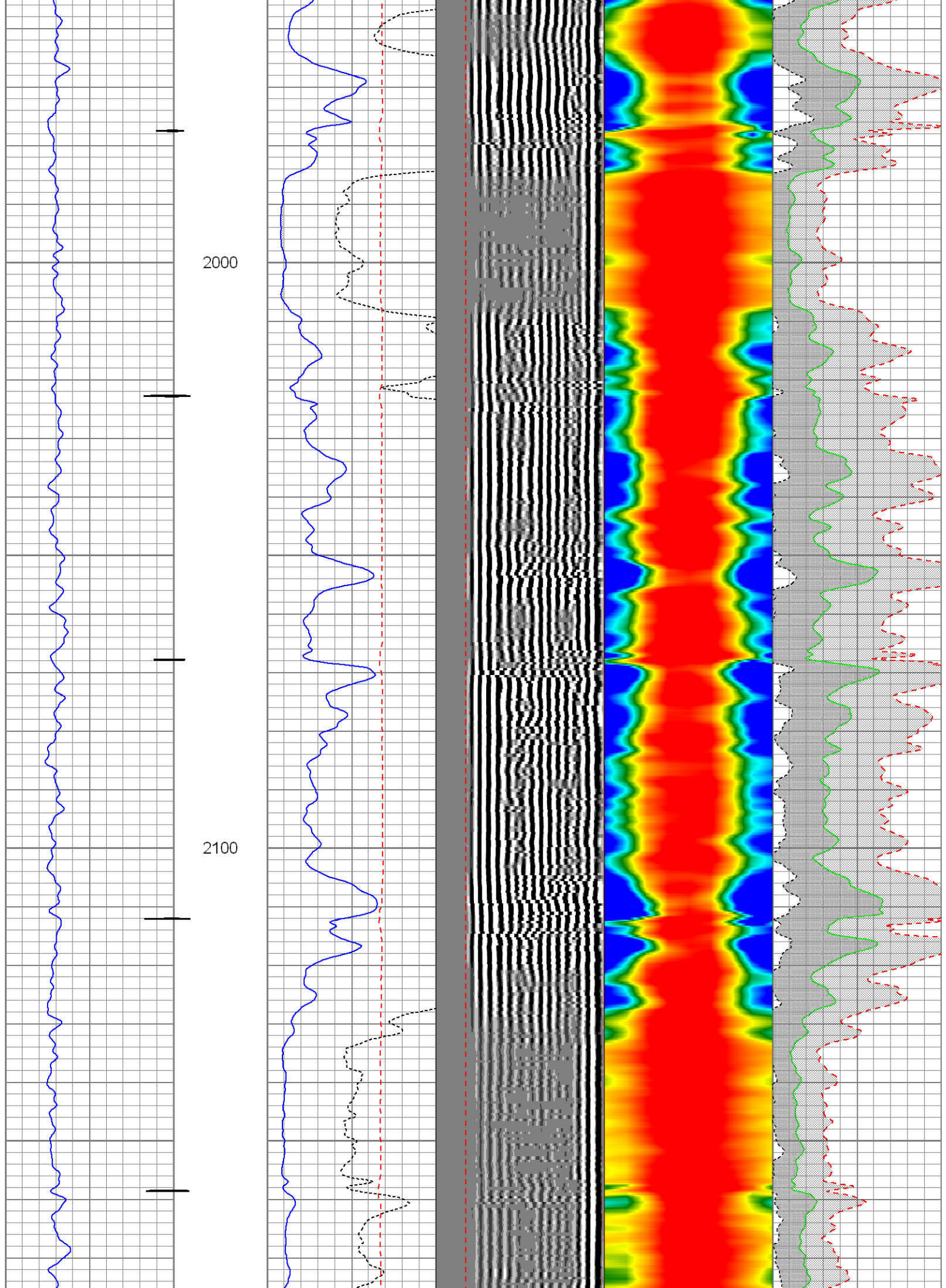


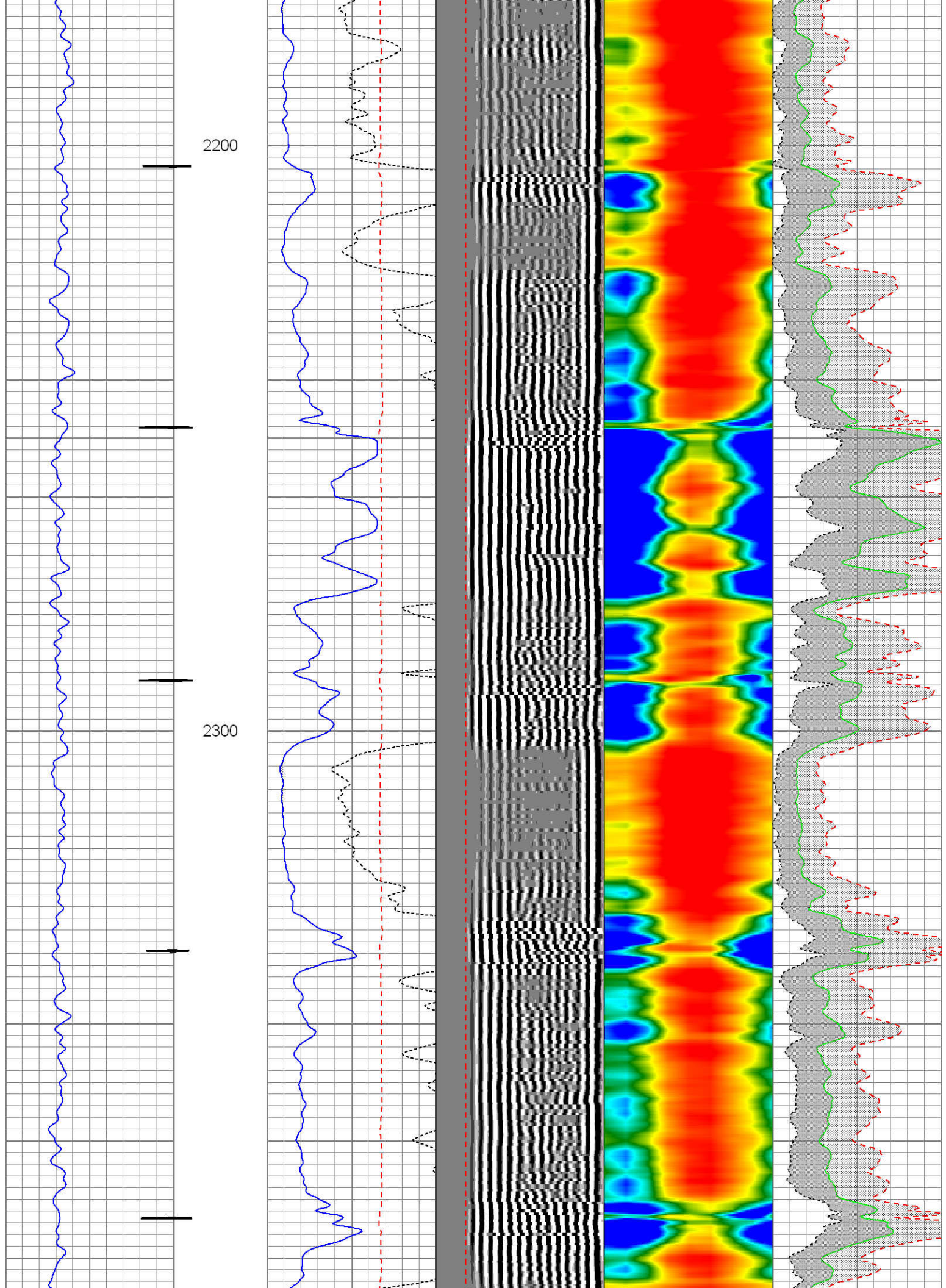


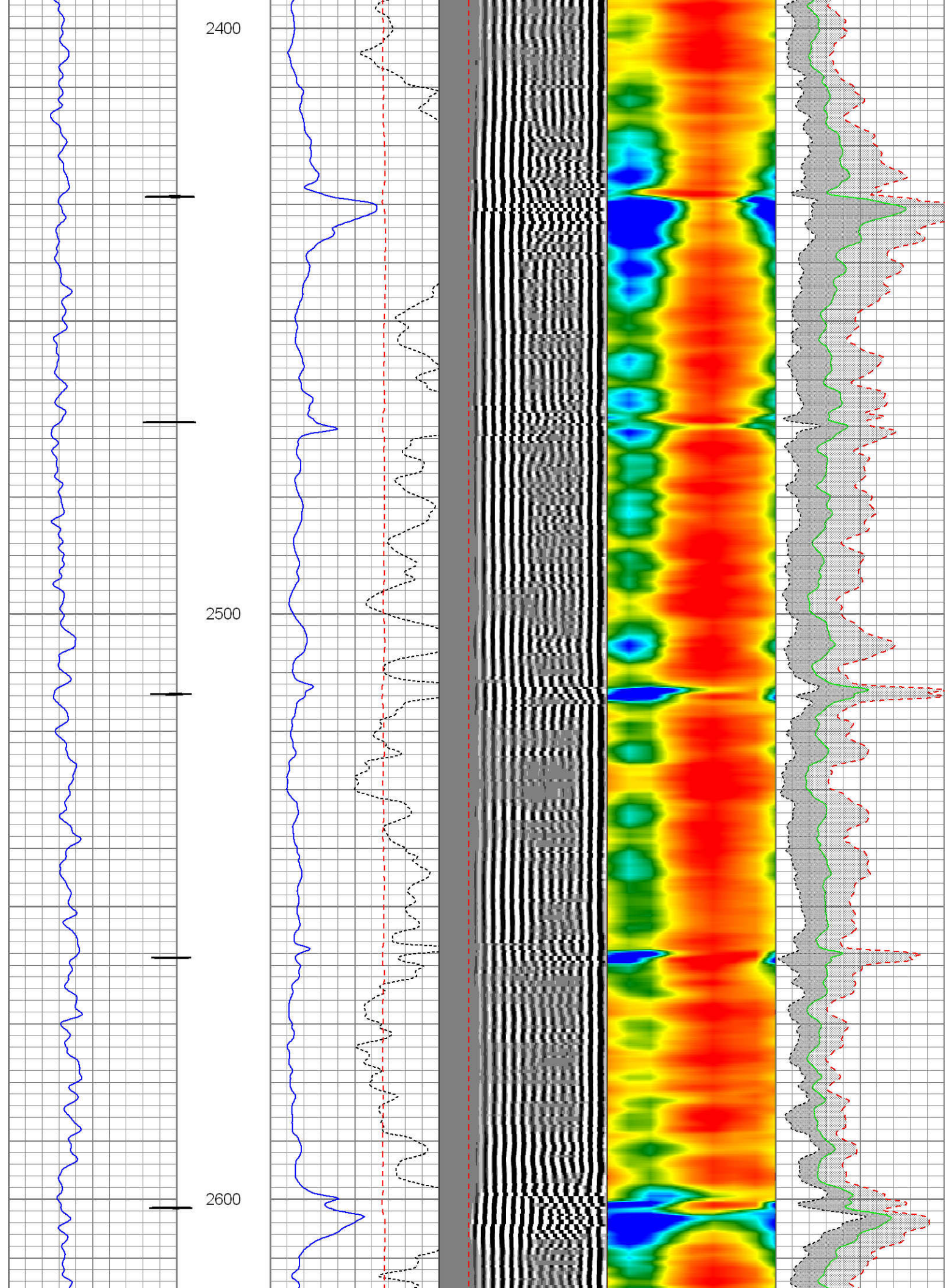


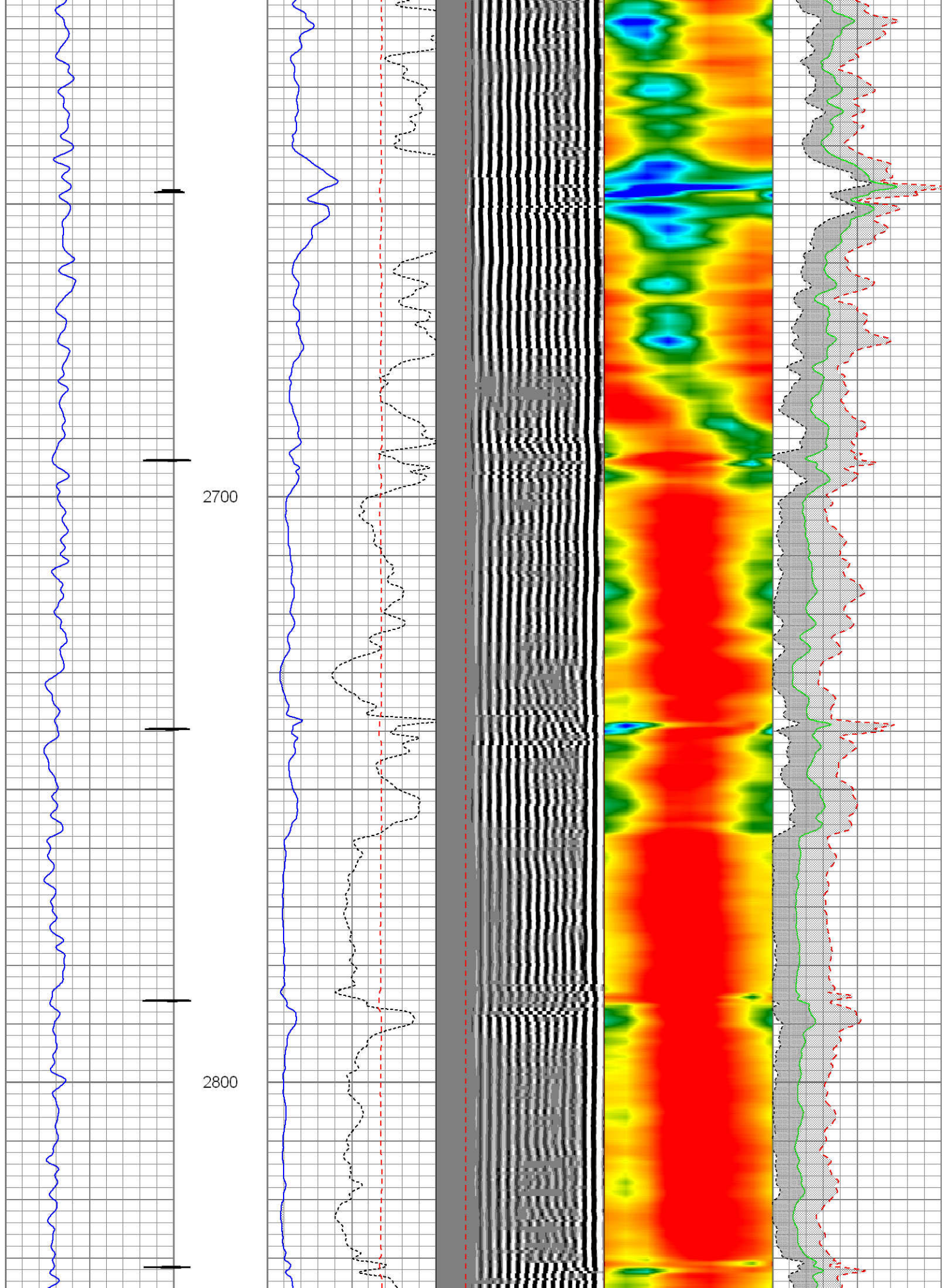


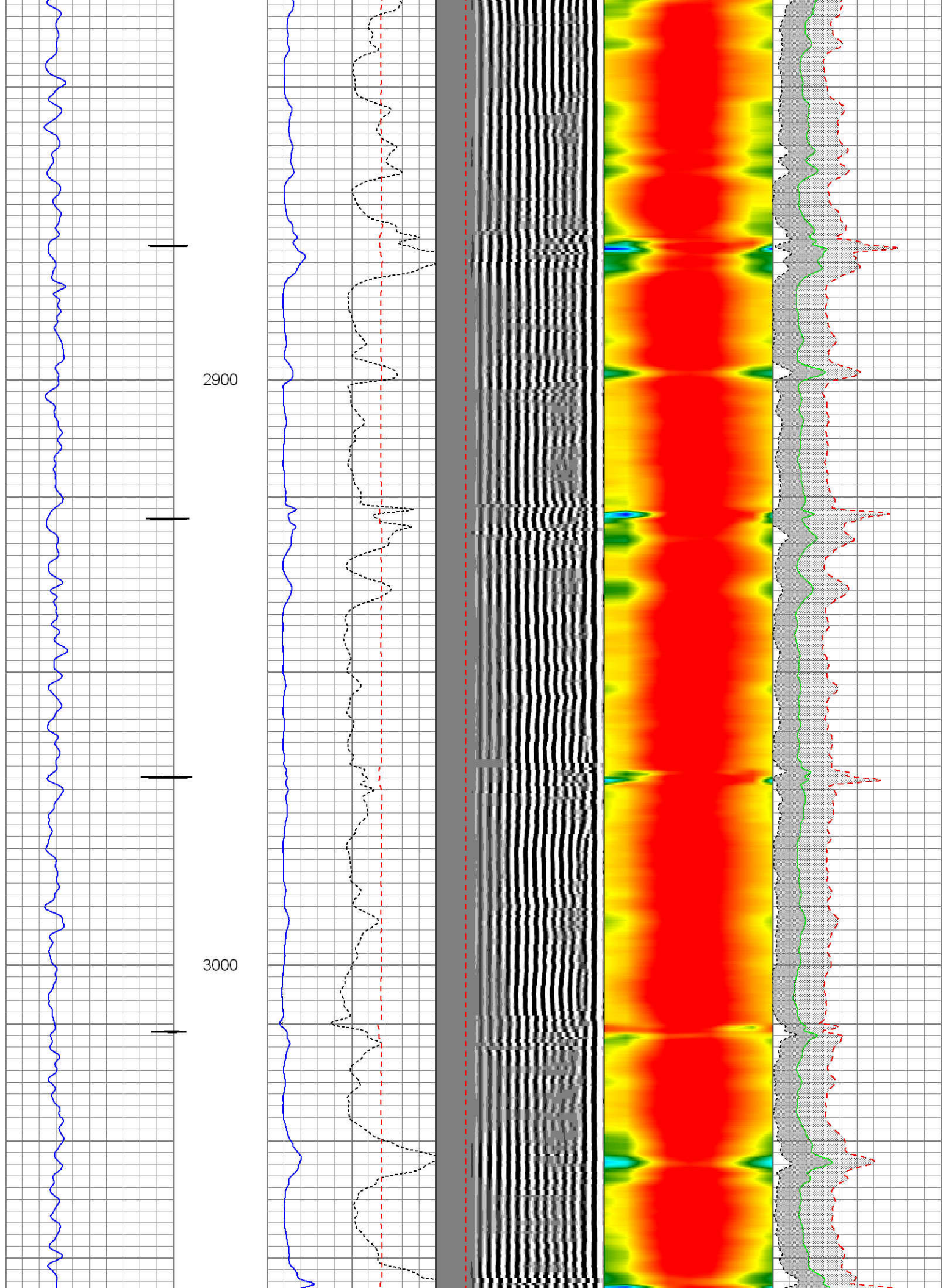


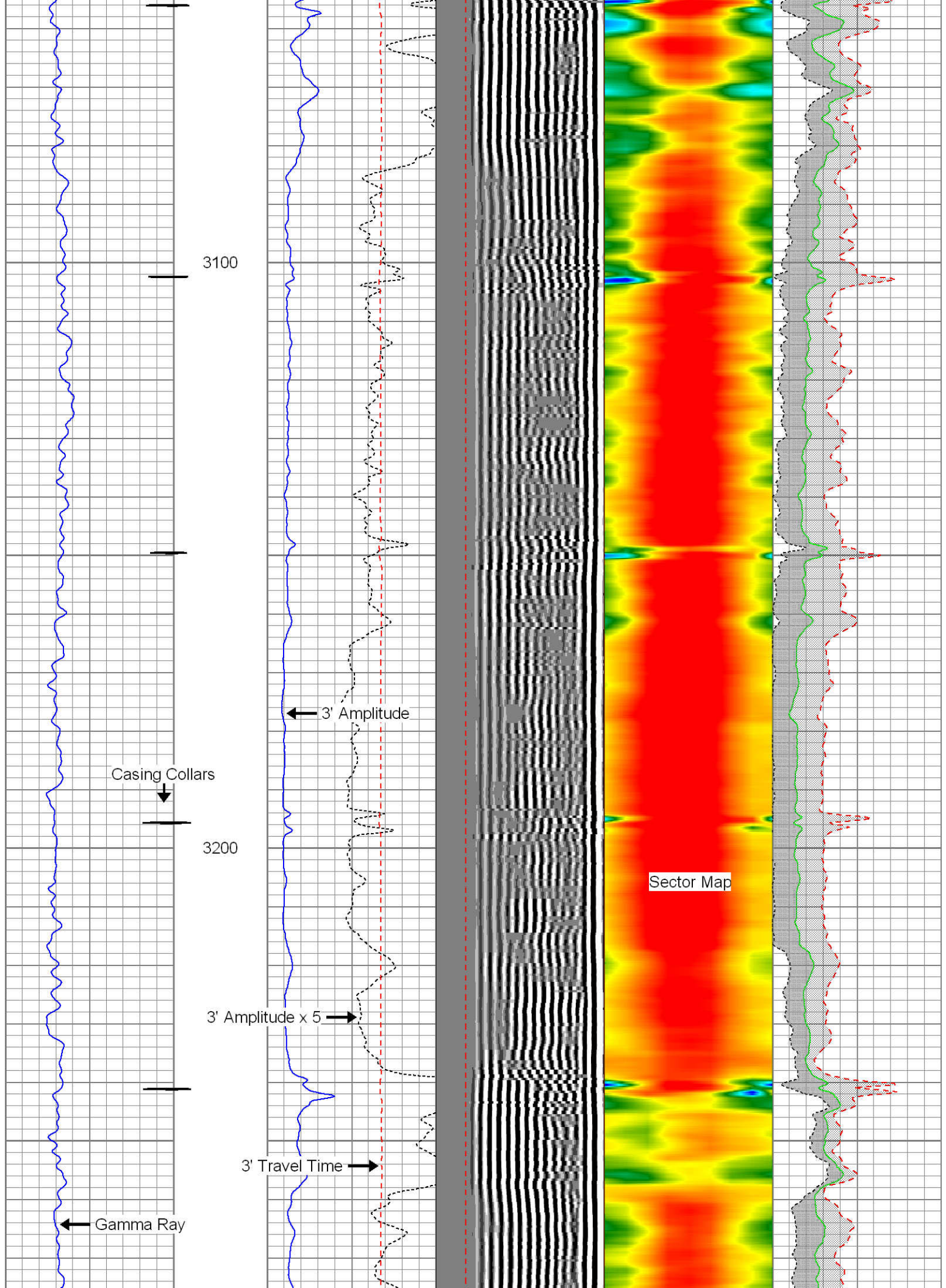








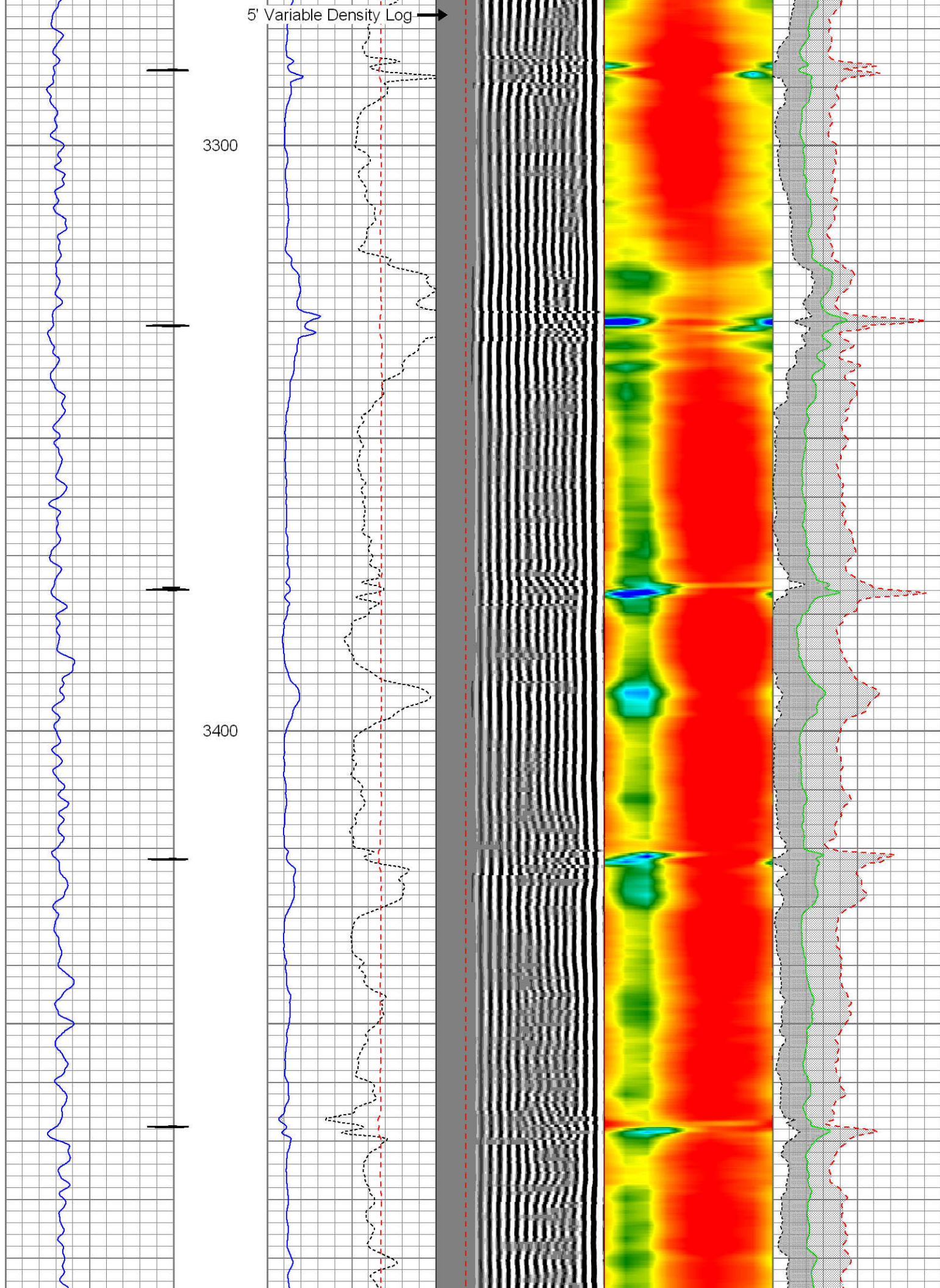


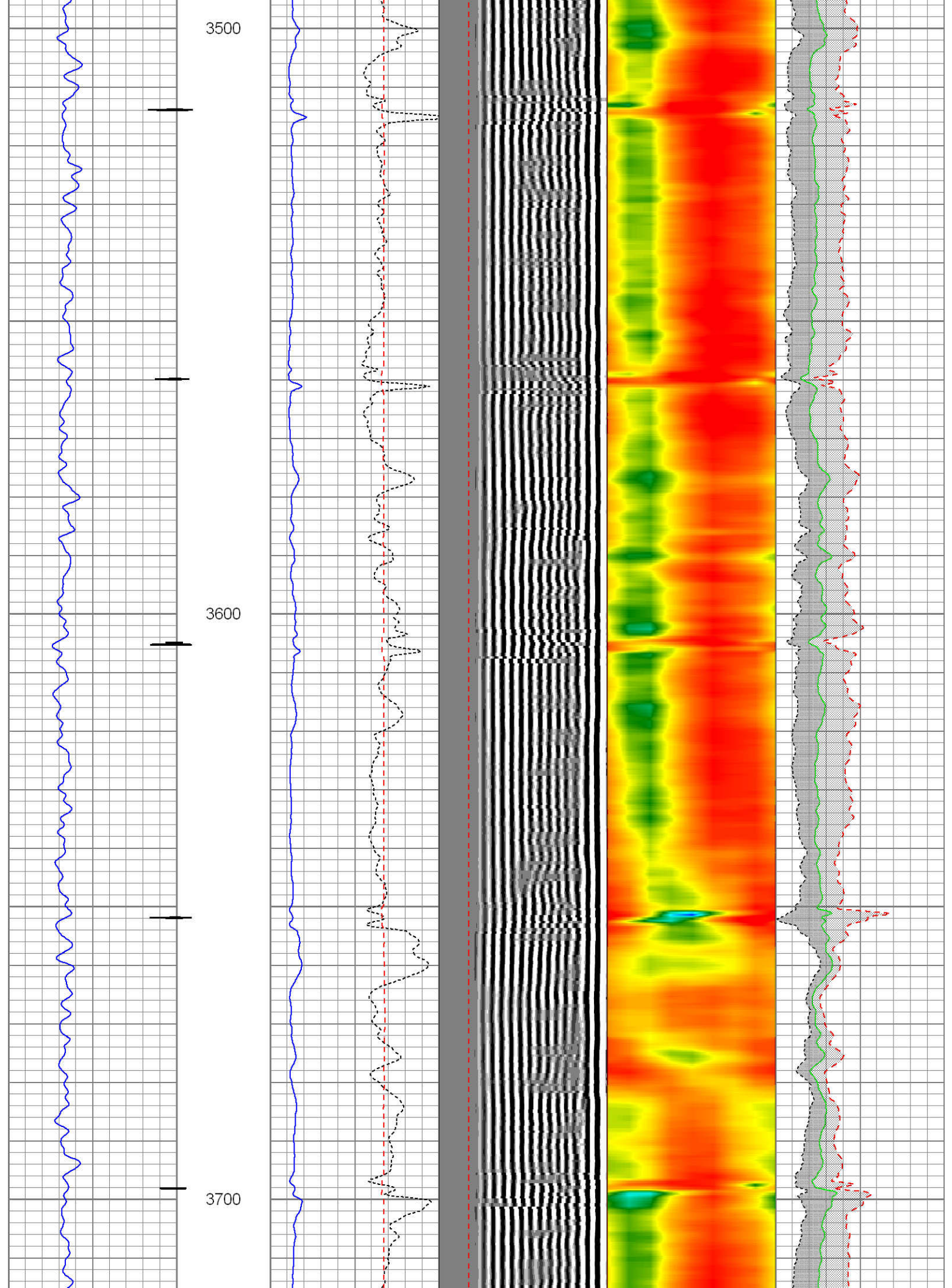


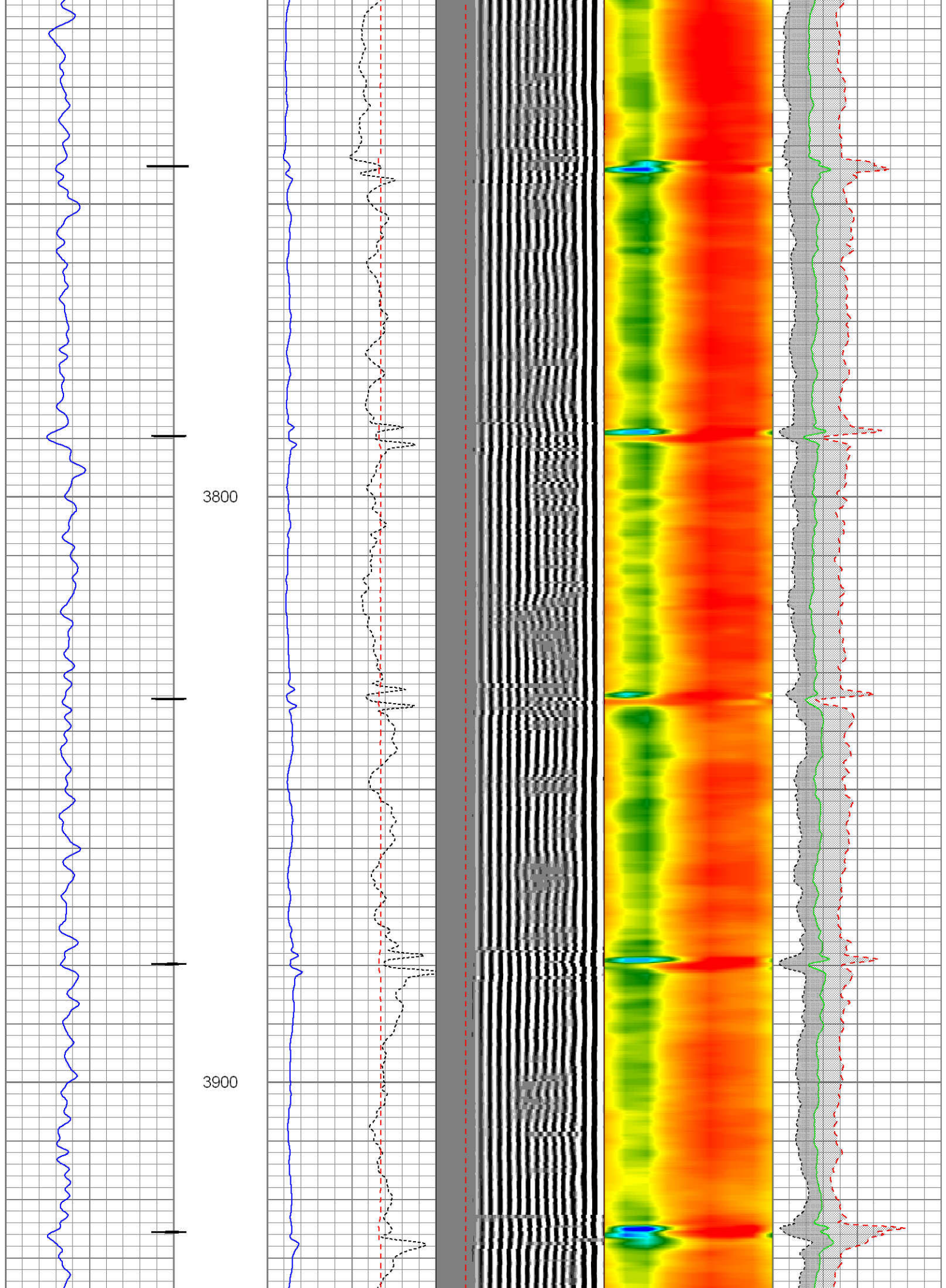
5' Variable Density Log →

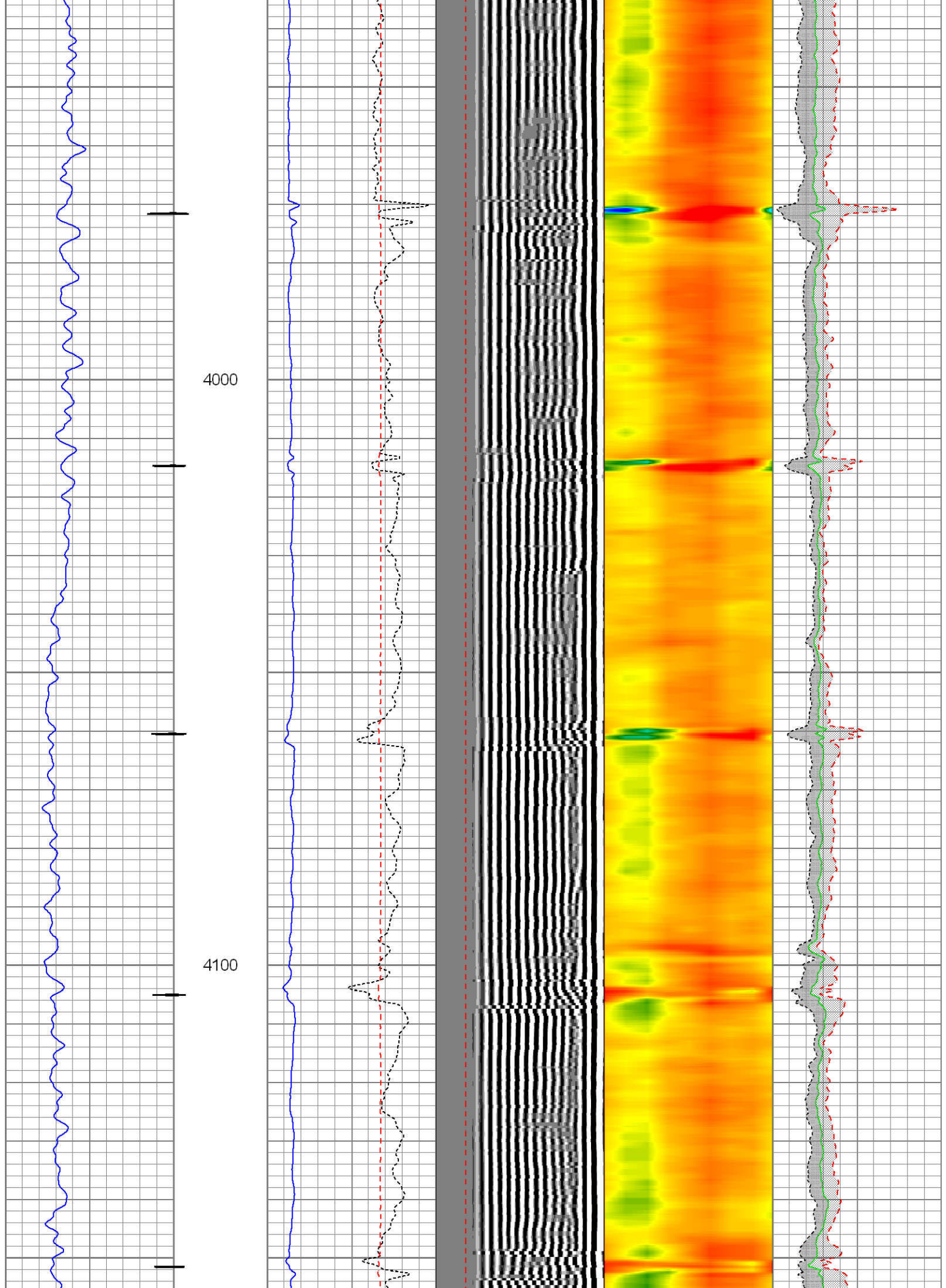
3300

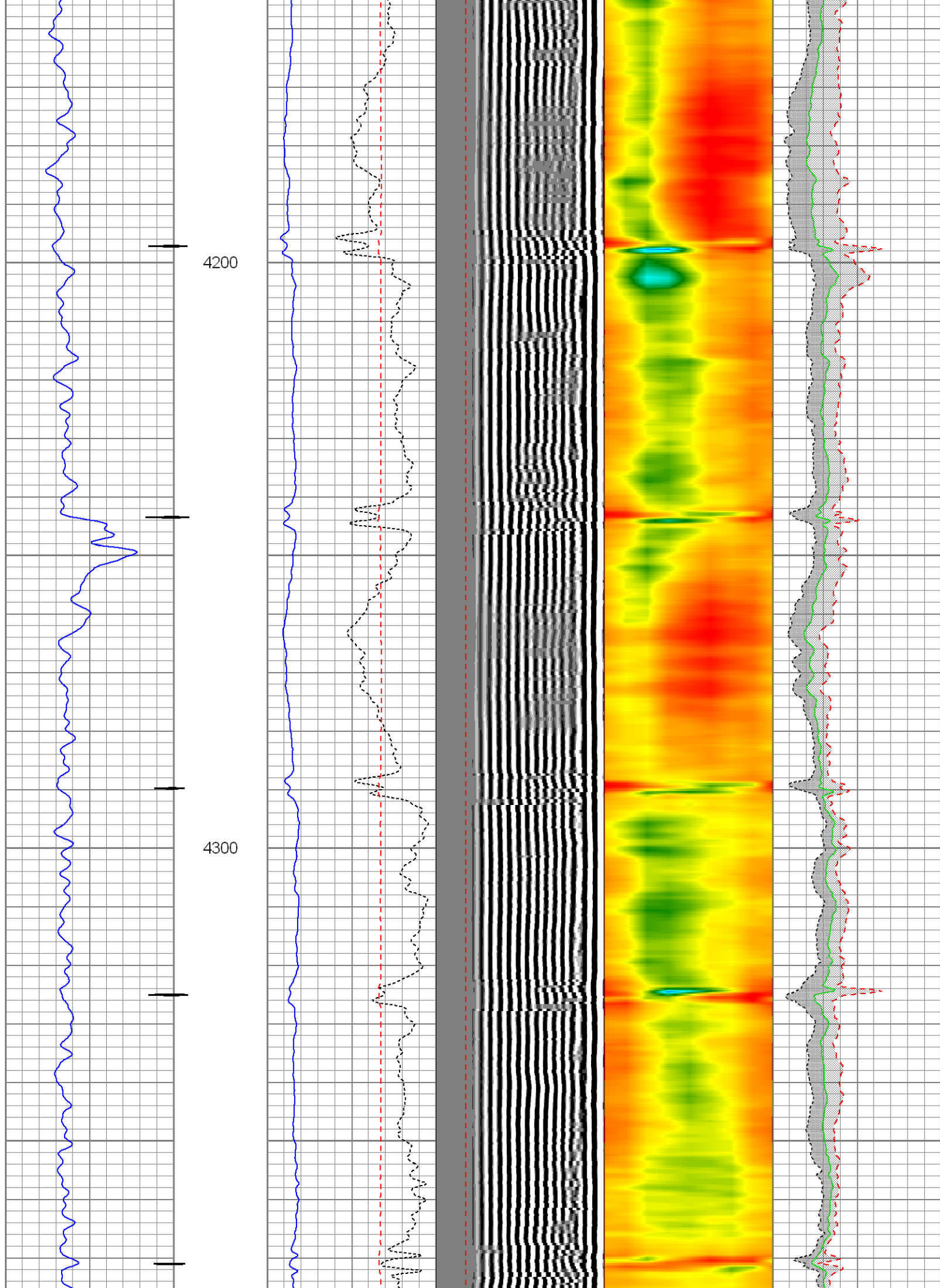
3400

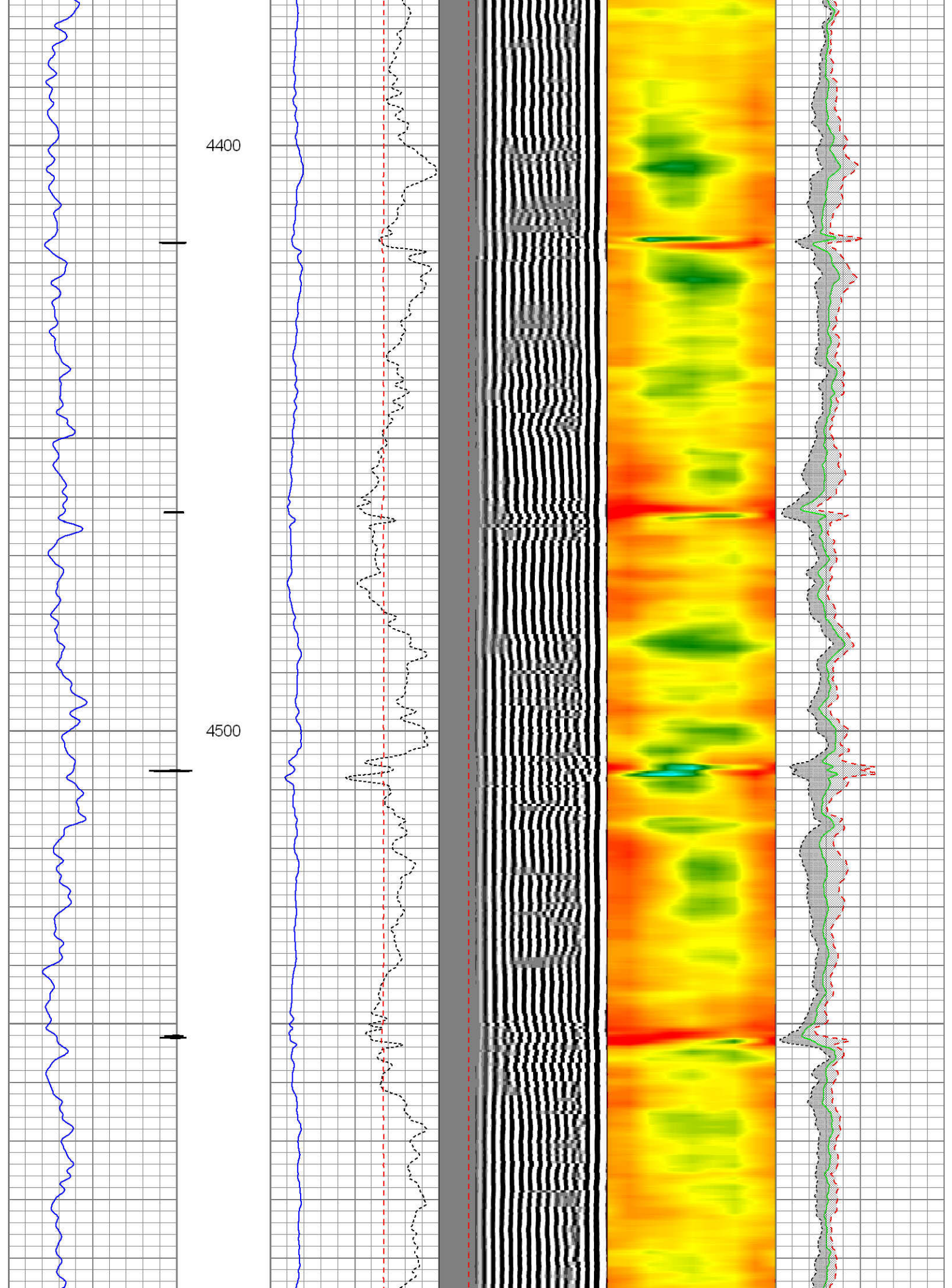


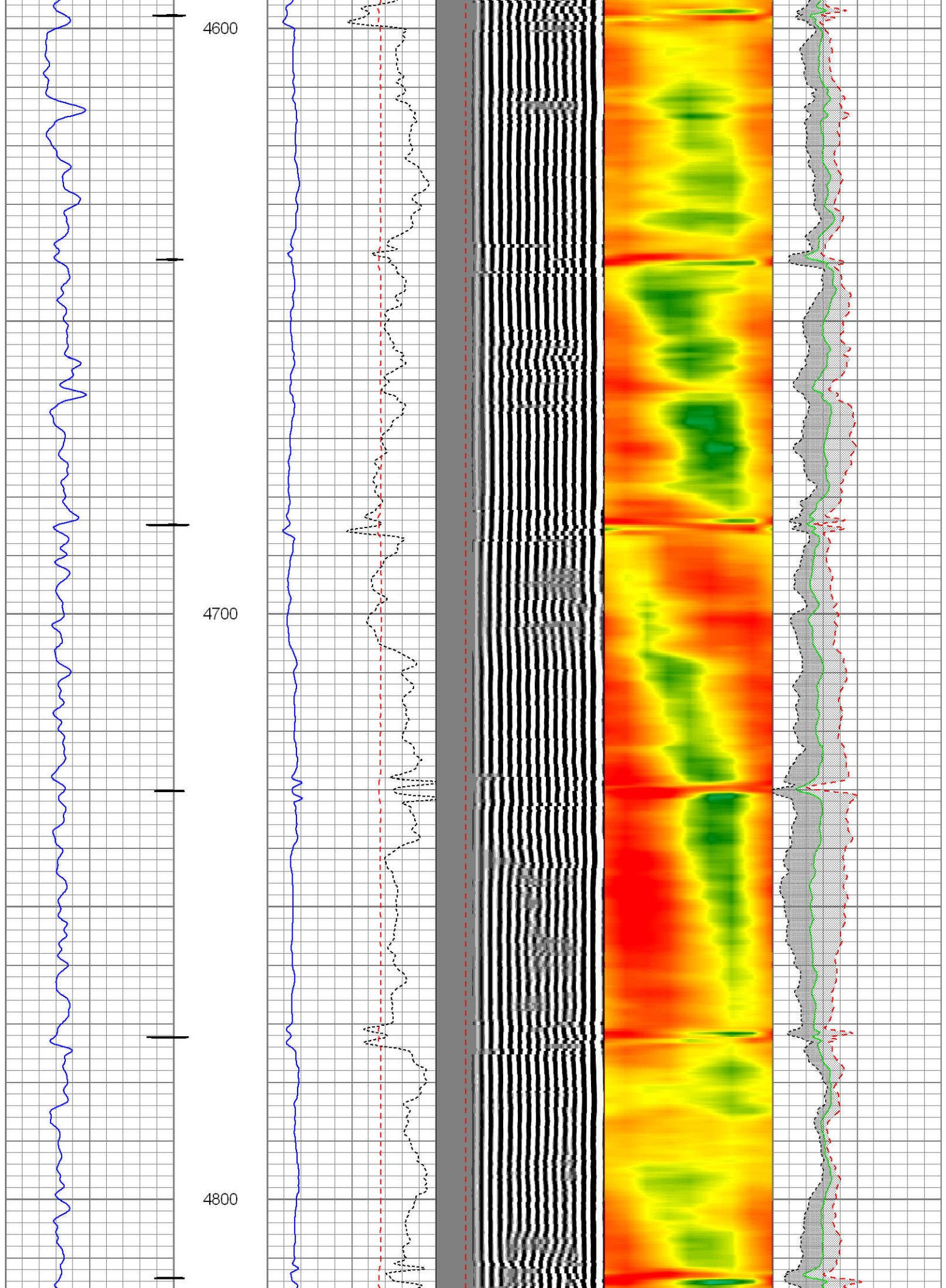


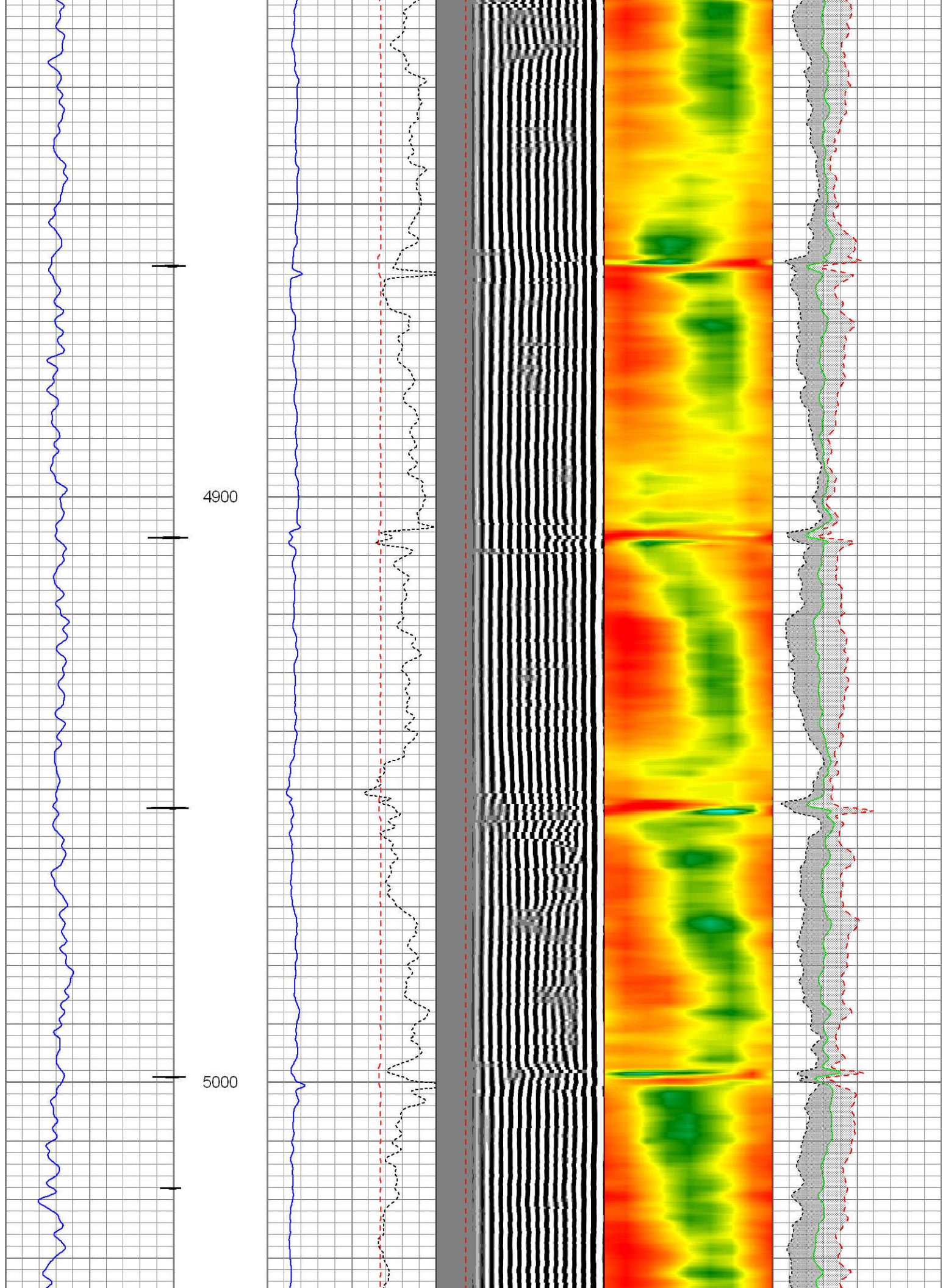


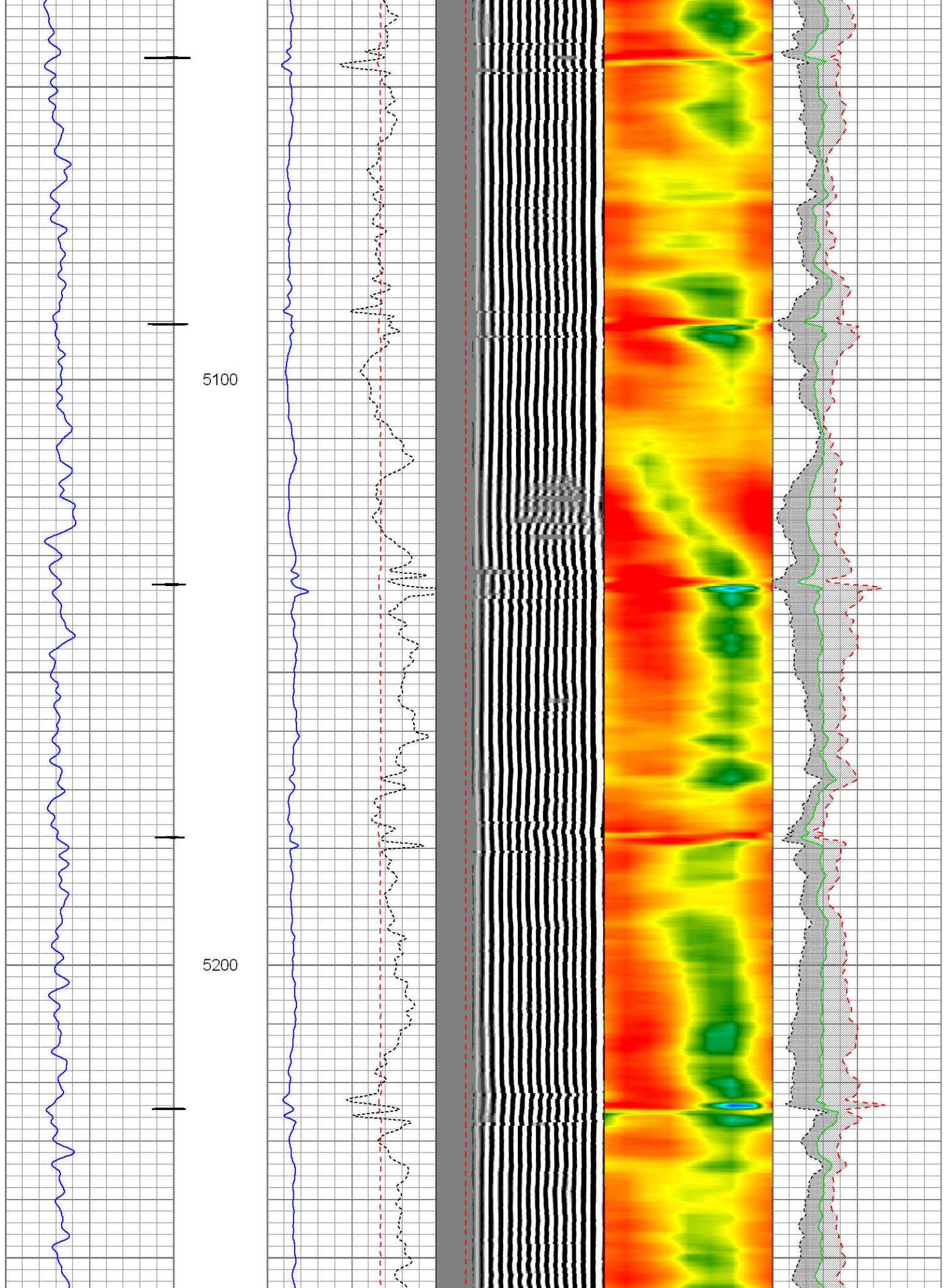


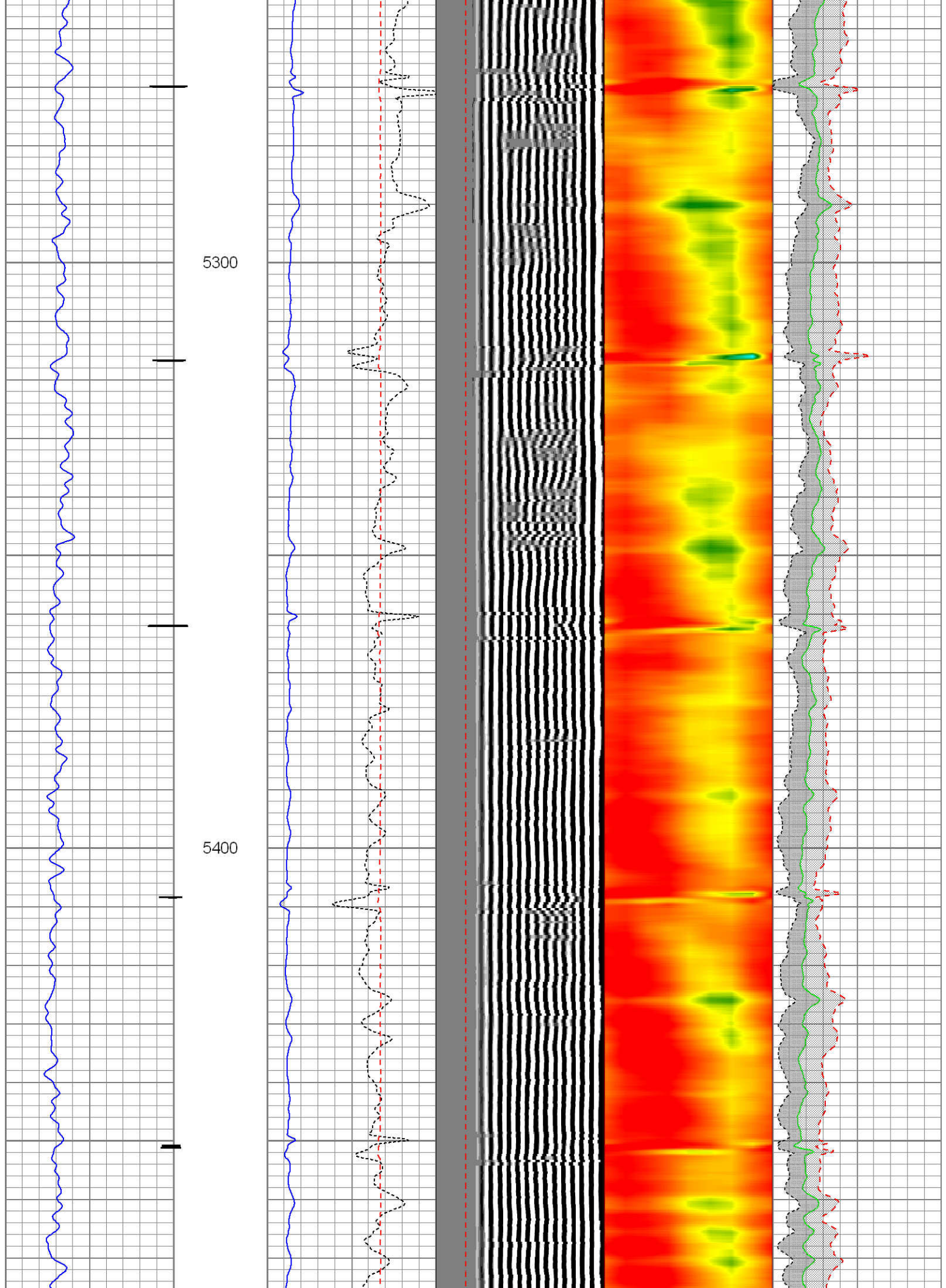


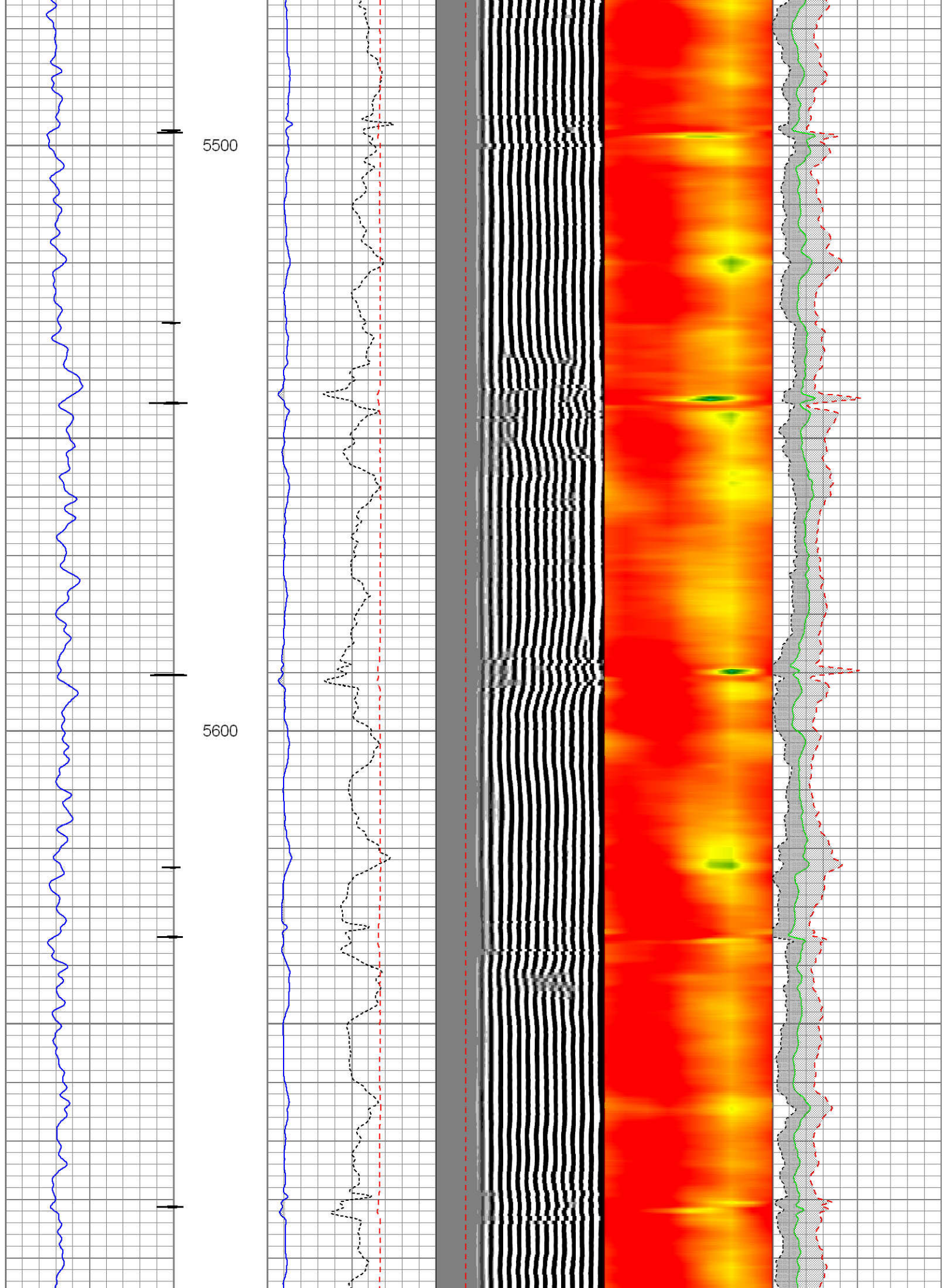


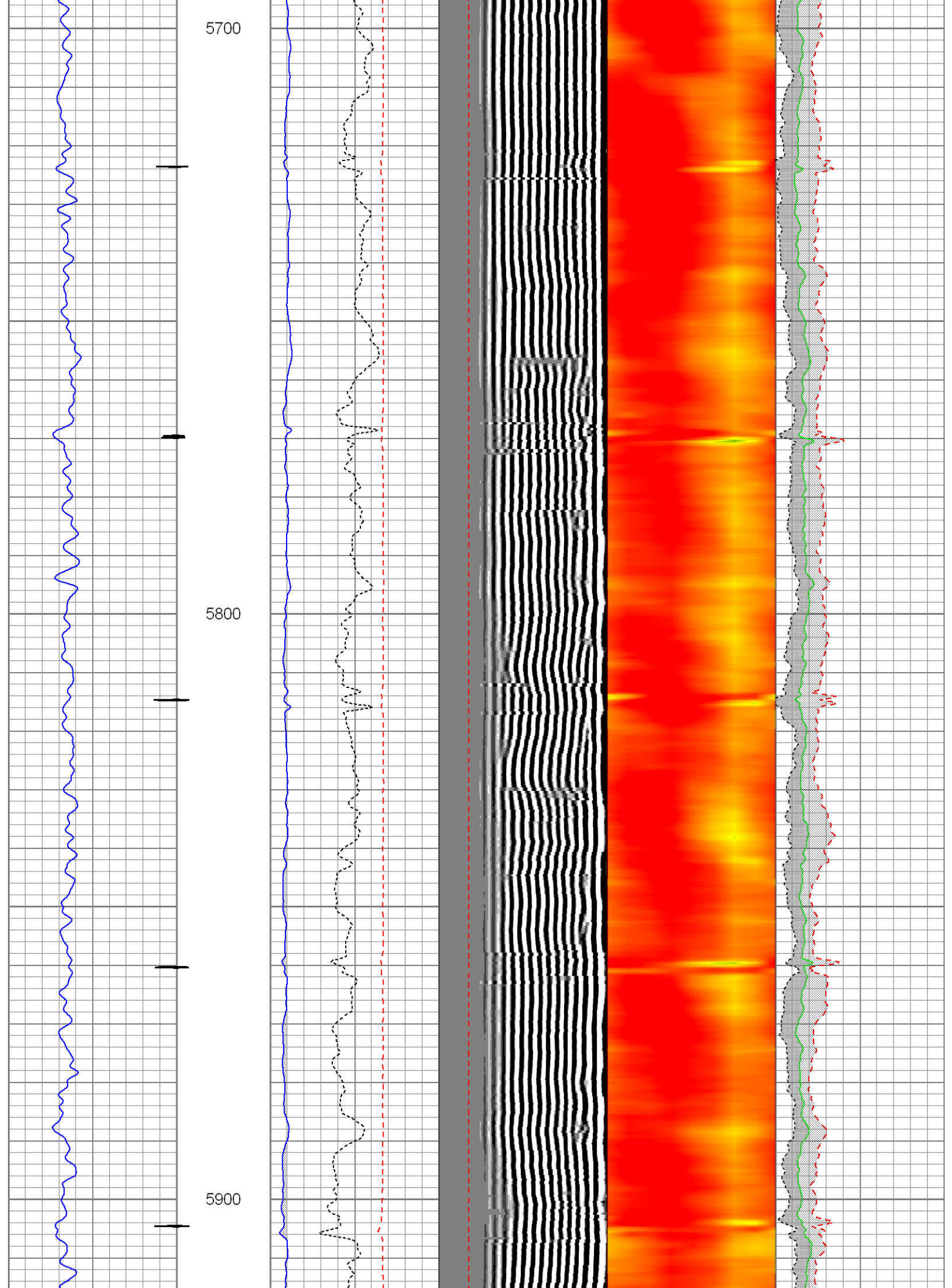


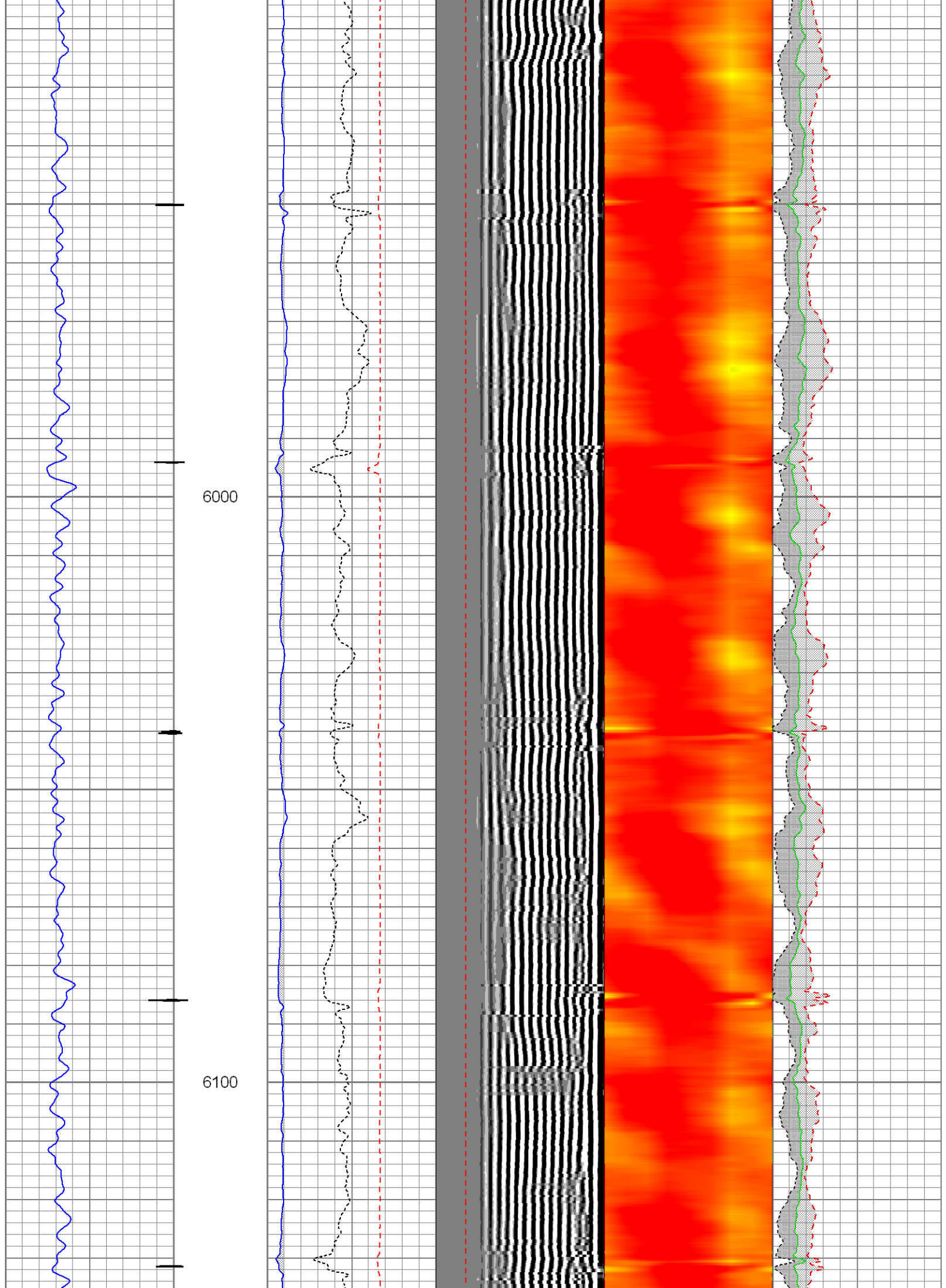


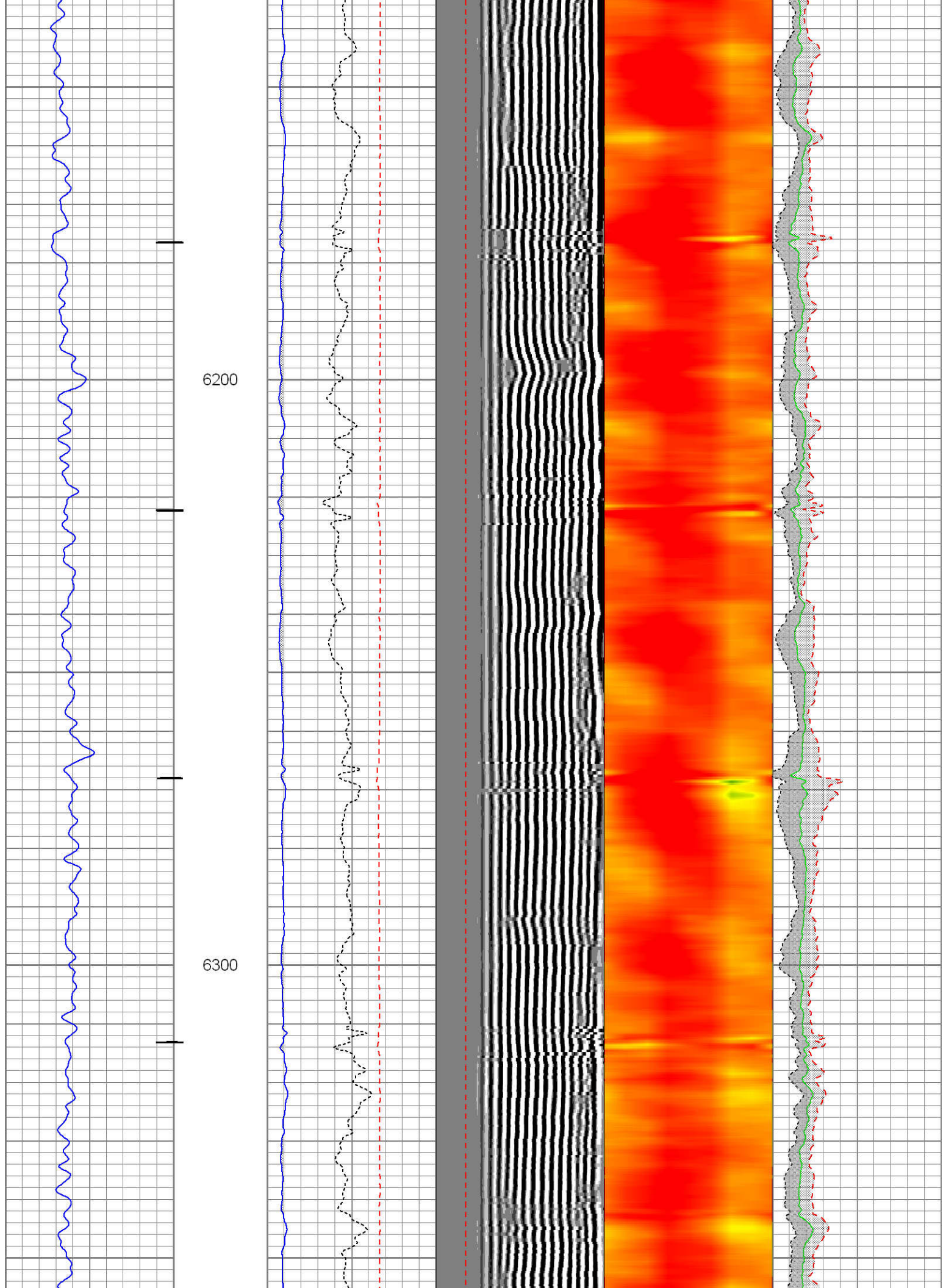


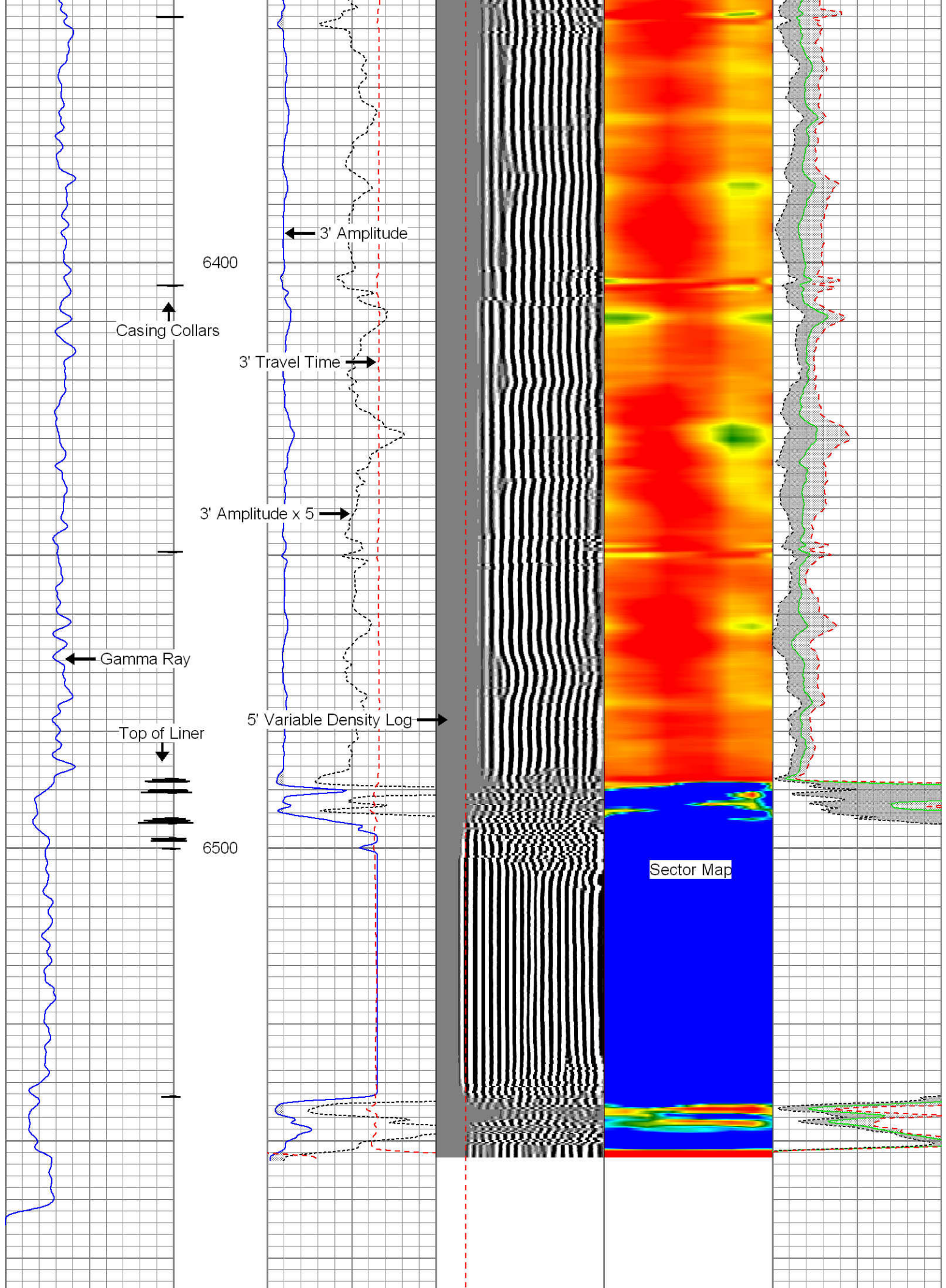




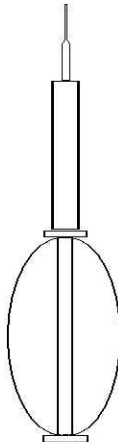
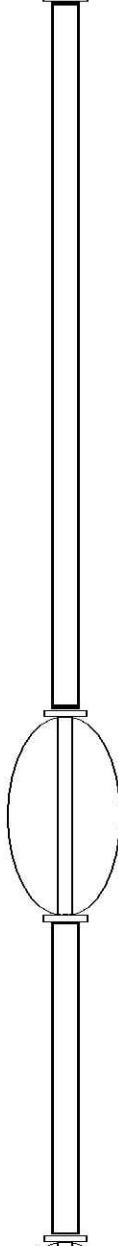


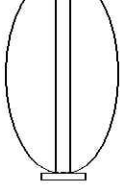






0	Gamma Ray	150	3' Amplitude	5' Variable Density Log	Sector Map	Average Amplitude
	Collar Locator		0 (mV) 100	200 1200		0 100
			3' Amplitude x 5			Minimum Amplitude
			0 (mV) 20			0 100
			3' Travel Time			Maximum Amplitude
			650 (usec) 150			0 100

Sensor	Offset (ft)	Schematic	Description	Len (ft)	OD (in)	Wt (lb)	
CCL	22.16		STNDRD Standard Cable Head	1.00	1.44	10.00	
			CCL-275tekco (2.75TEKCO) 2 3/4 TEK CCL Earth Mag	1.92	2.75	20.00	
			SDSCENT Centralizer	2.74	3.25	20.00	
TEMP	16.40						
WVFS1	14.50		275CTEKSECWTWSLCANS-275RIB (1239.10 2 3/4 (R.I.B.) TOOL 3FT, 5FT and 8EA RIB SIGNALS 400 DEG "F" @20K PSI With Sliding Cans For Pressure Ballance	1239.10	2.75	102.00	
WVFS2	14.50						
WVFS3	14.50						
WVFS4	14.50						
WVFS5	14.50						
WVFS6	14.50						
WVFS7	14.50						
WVFS8	14.50						
WVF3FT	13.77						
WVF5FT	12.79						
WVFCAL	9.48						
WVFTEMP	9.48						
WVFSYNC	9.48						
GR	3.78		SDSCENT Centralizer	2.74	3.25	20.00	
			GR-Tek-Co (Tek-Co2) 2 3/4 400deg Scint gamma	4.00	2.75	40.00	

			SDSCENT Centralizer	2.74	3.25	20.00
Dataset: kmg_sarchet_16n-32hz.db: 26sep12/well/cbl/pass14 Total Length: 24.24 ft Total Weight: 232.00 lb O.D. 3.25 in						

	Company	KERR-McGEE OIL & GAS ONSHORE, L
	Well	SARCHET 16N-32HZ
	Field	WATTENBERG
	County	WELD
	State	COLORADO