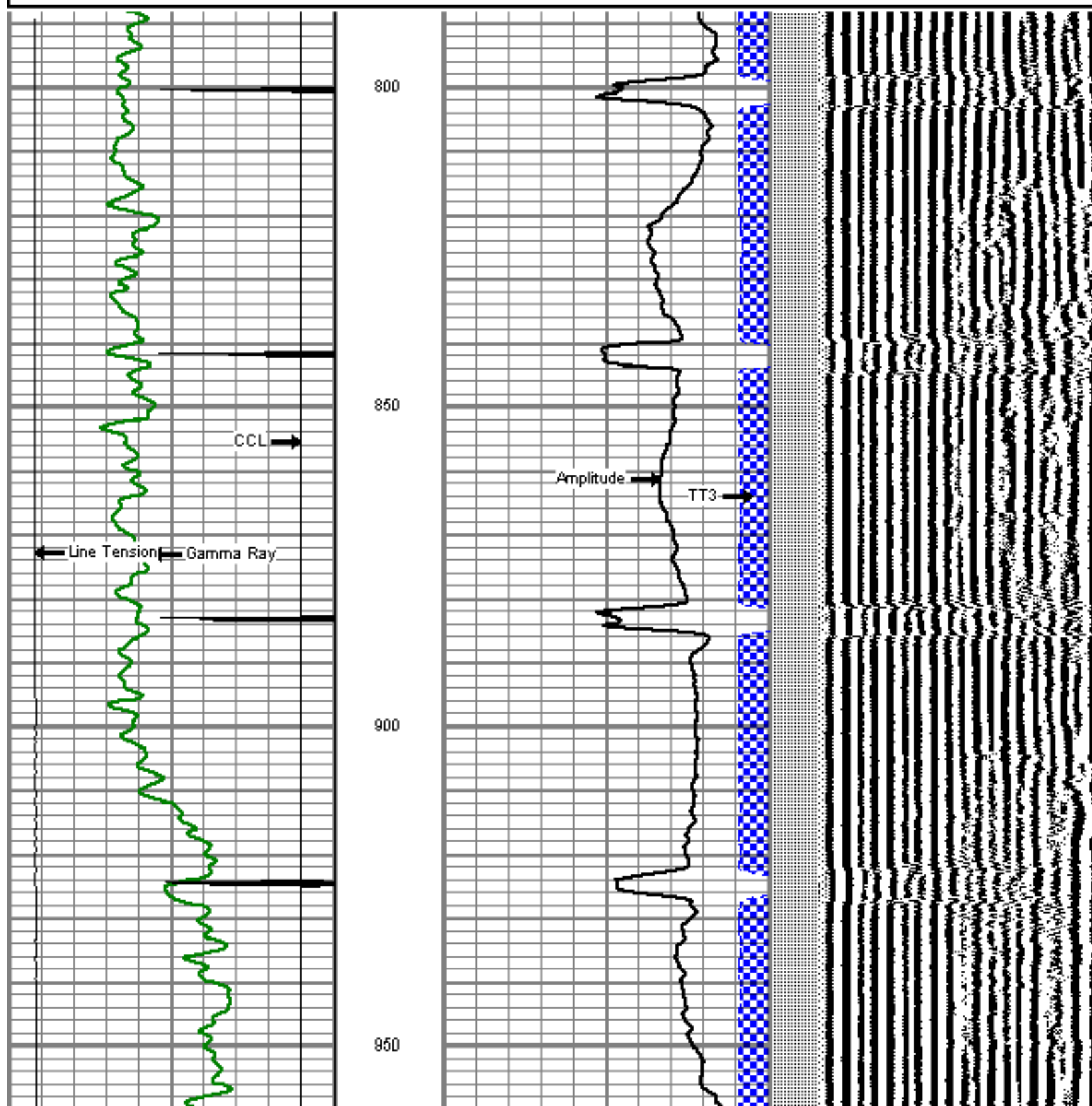


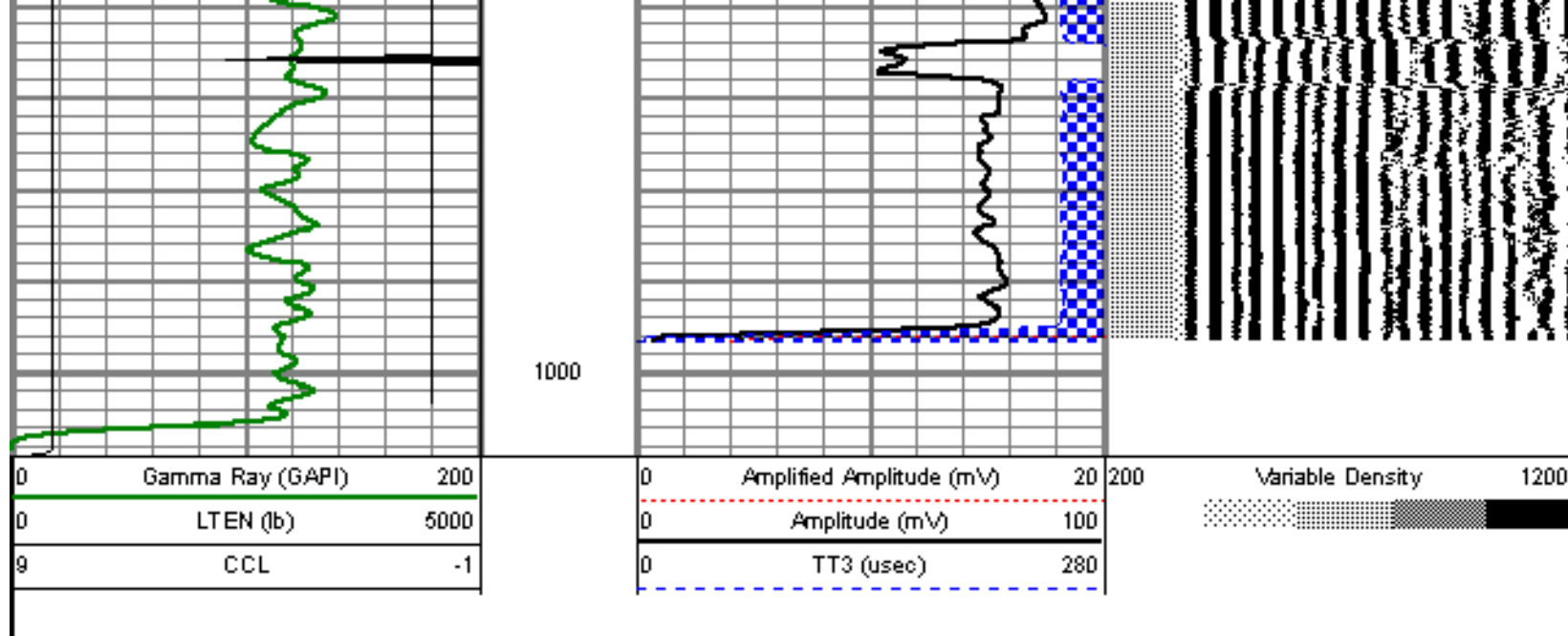
Database File: c:\documents and settings\xpouser\desktop\data\maier 4-4-28.db
Dataset Pathname: pass10.2
Presentation Format: dcbl_prb
Dataset Creation: Sat Jul 14 11:35:14 2012 by Calc SCH 120430
Charted by: Depth in Feet scaled 1:240

0	Gamma Ray (GAPI)	200
0	LTEN (lb)	5000
9	CCL	-1

0	Amplified Amplitude (mV)	20
0	Amplitude (mV)	100
0	TT3 (usec)	280

200 Variable Density 1200


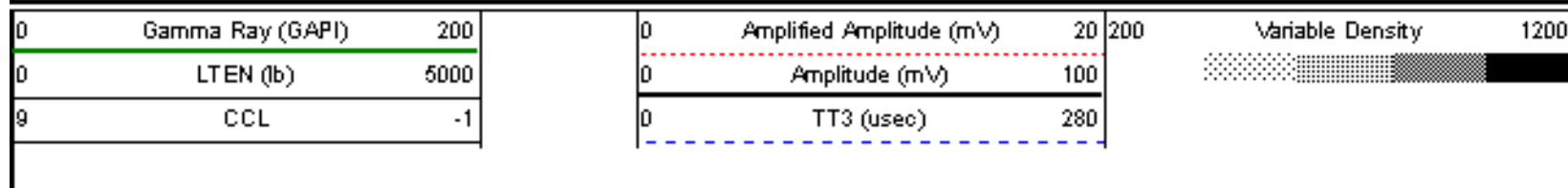


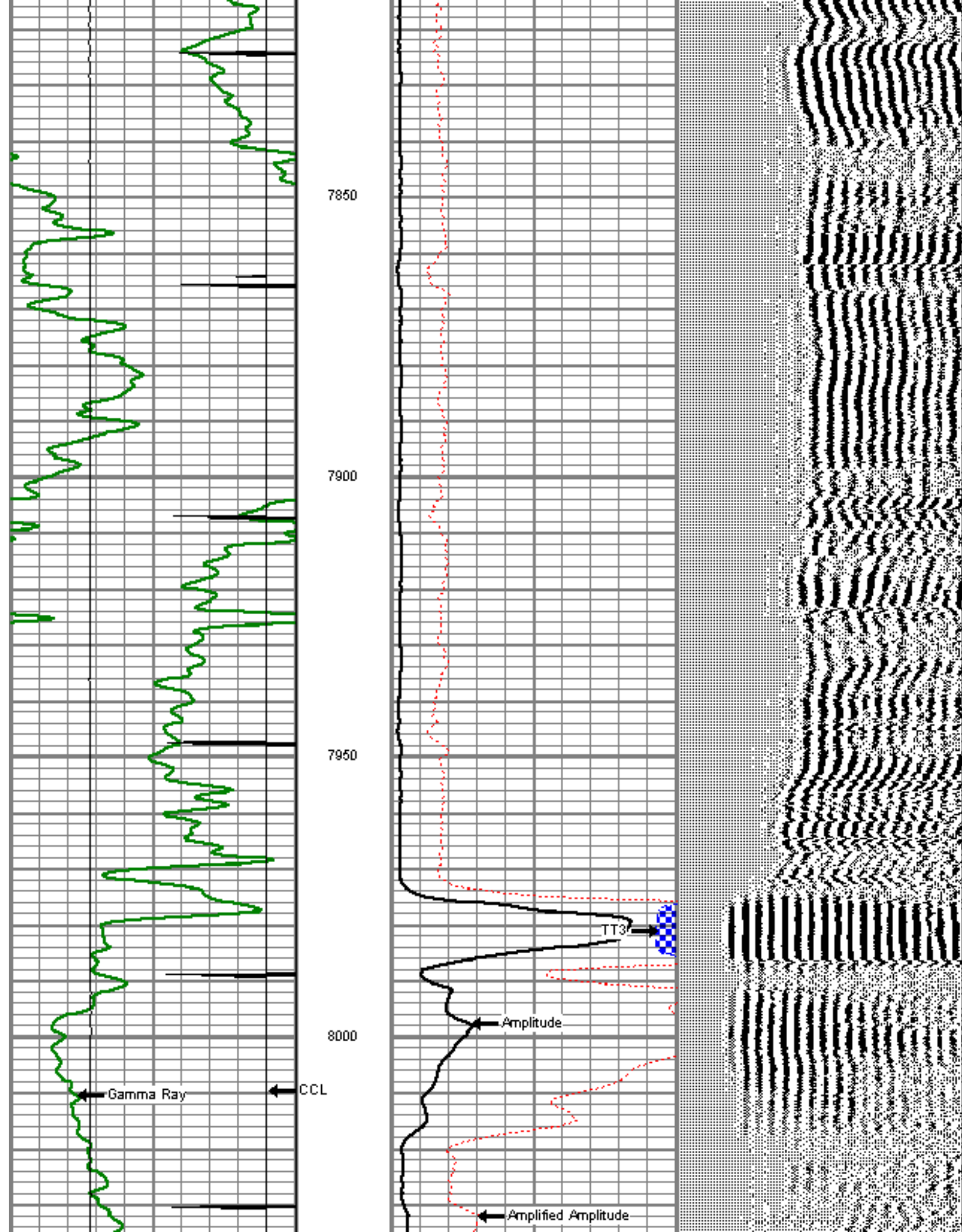


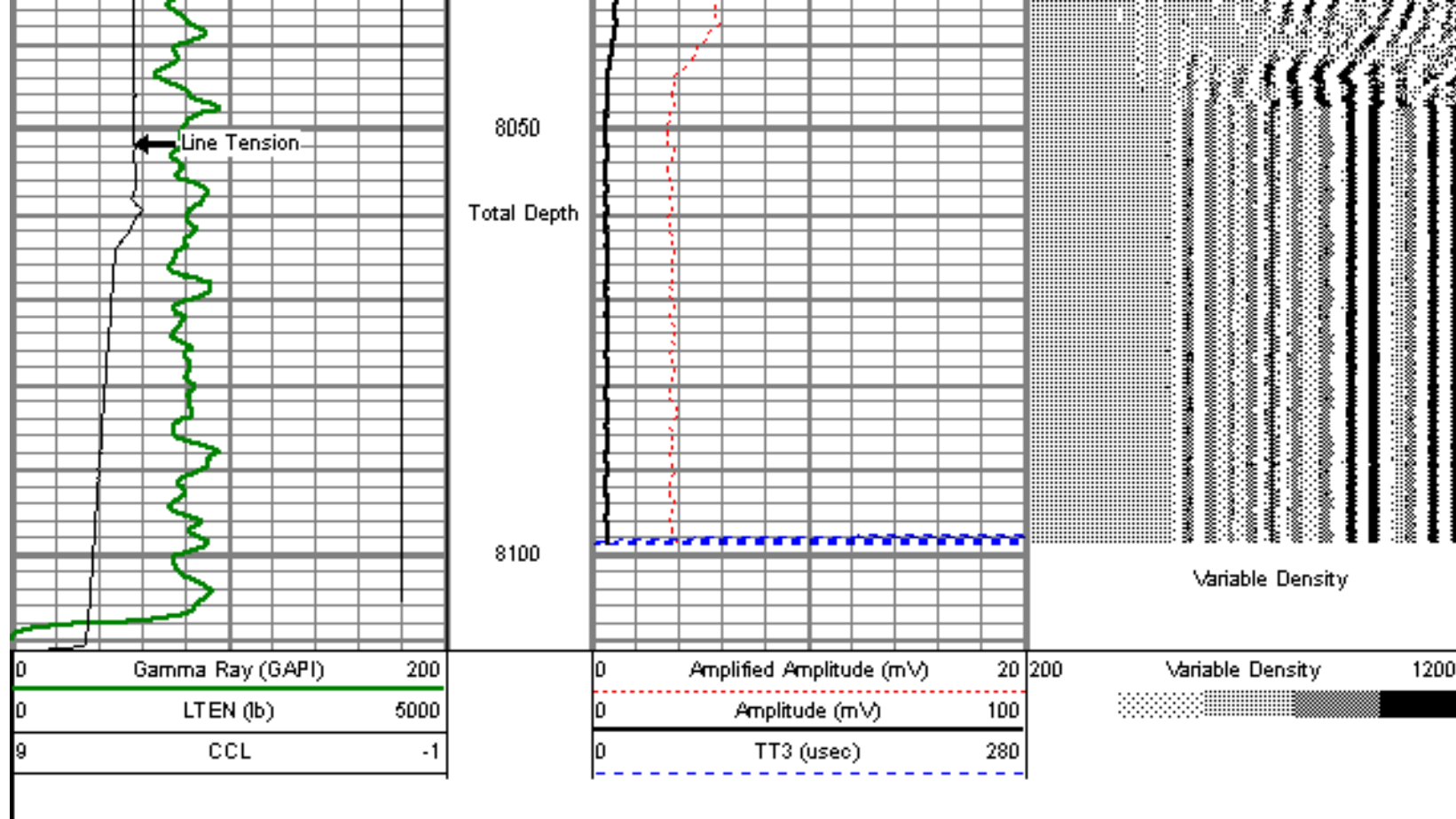
REPEAT PASS

5" = 100'

Database File: c:\documents and settings\xpmuser\desktop\data\maier 4-4-28.db
 Dataset Pathname: pass6
 Presentation Format: dcbl_prb
 Dataset Creation: Sat Jul 14 07:32:43 2012 by Log SCH 120430
 Charted by: Depth in Feet scaled 1:240



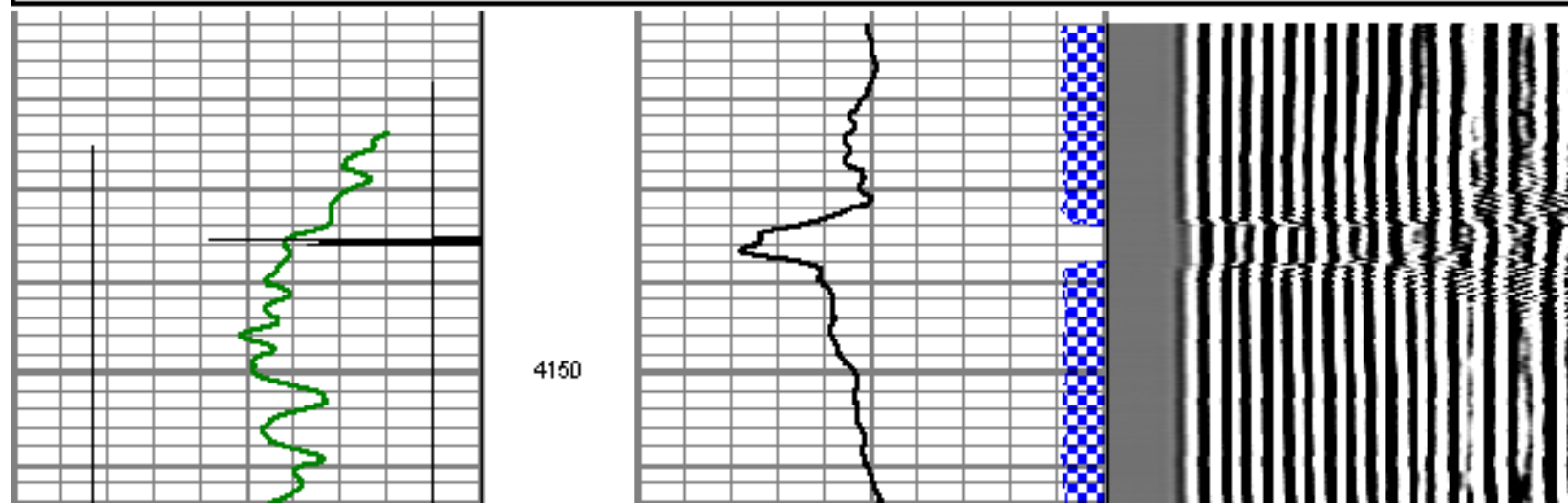
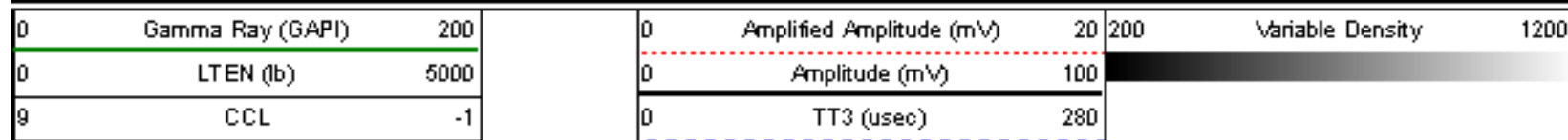


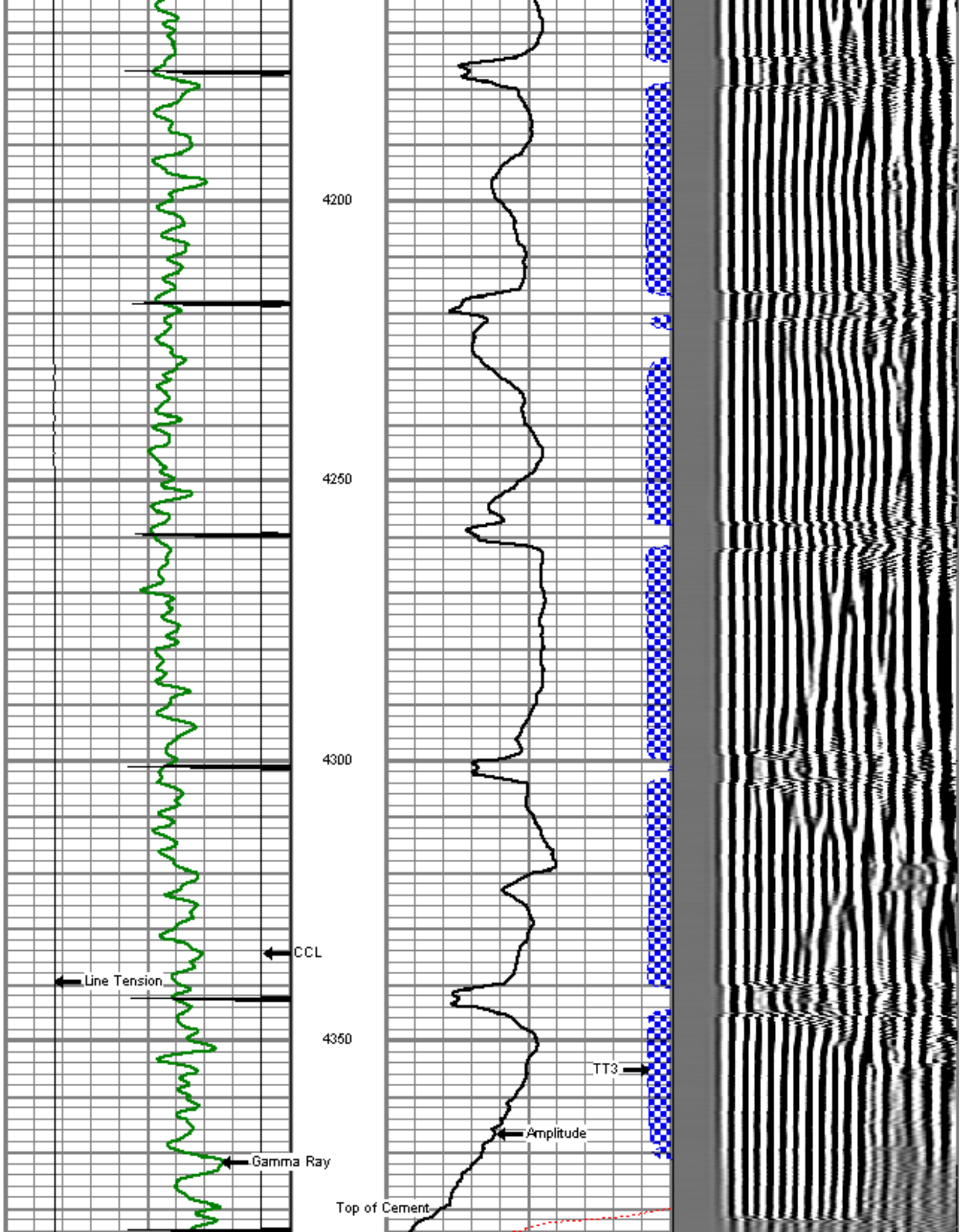


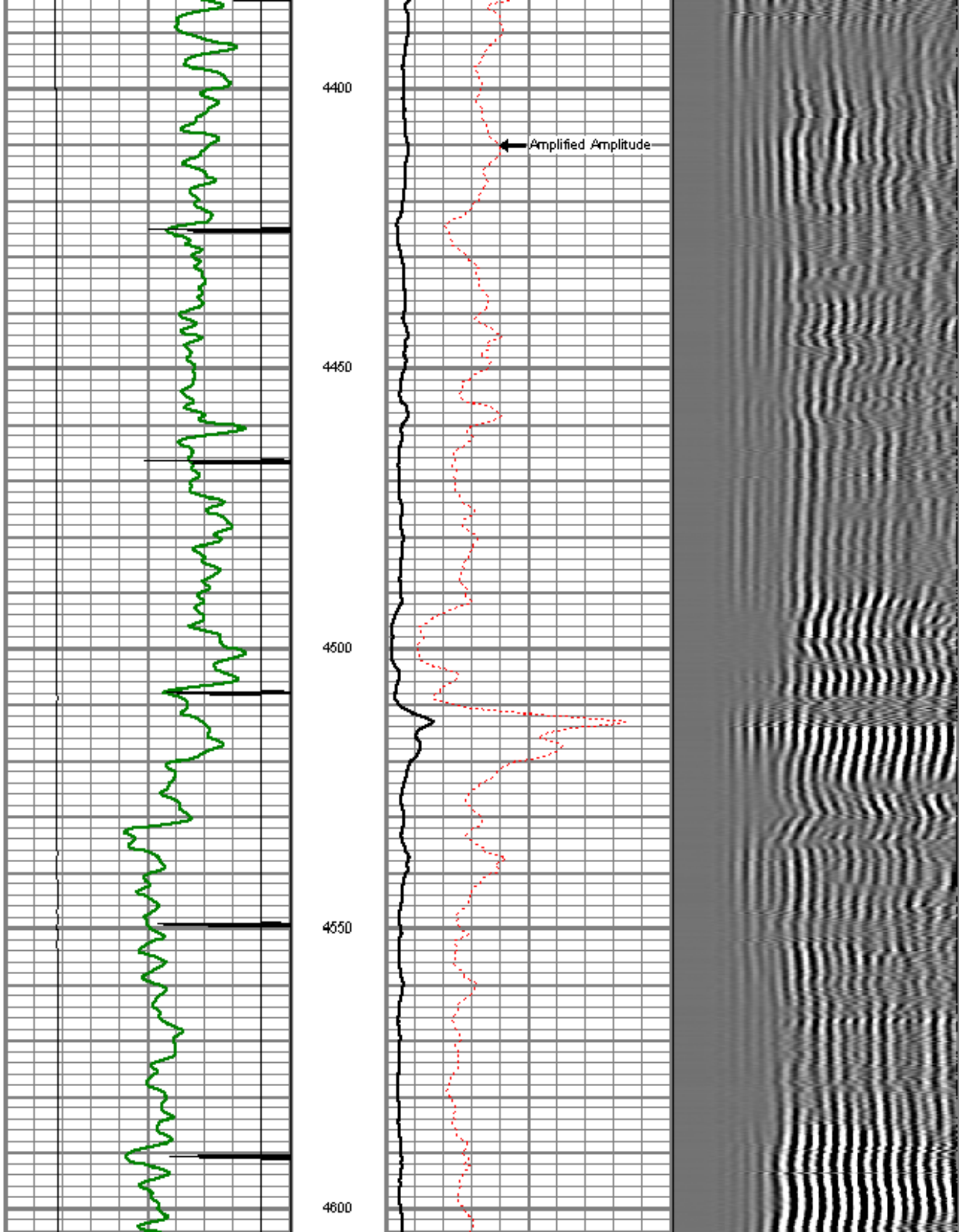
MAIN PASS

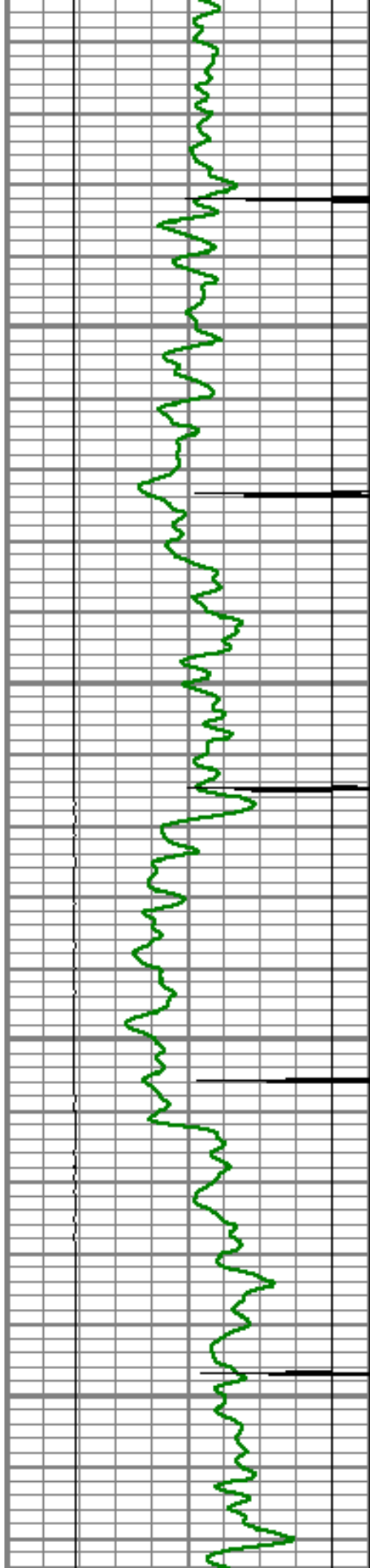
5" = 100'

Database File: c:\documents and settings\xpmuser\desktop\data\maier 4-4-28.db
 Dataset Pathname: pass8.1
 Presentation Format: dcbl_prb
 Dataset Creation: Sat Jul 14 10:45:18 2012
 Charted by: Depth in Feet scaled 1:240








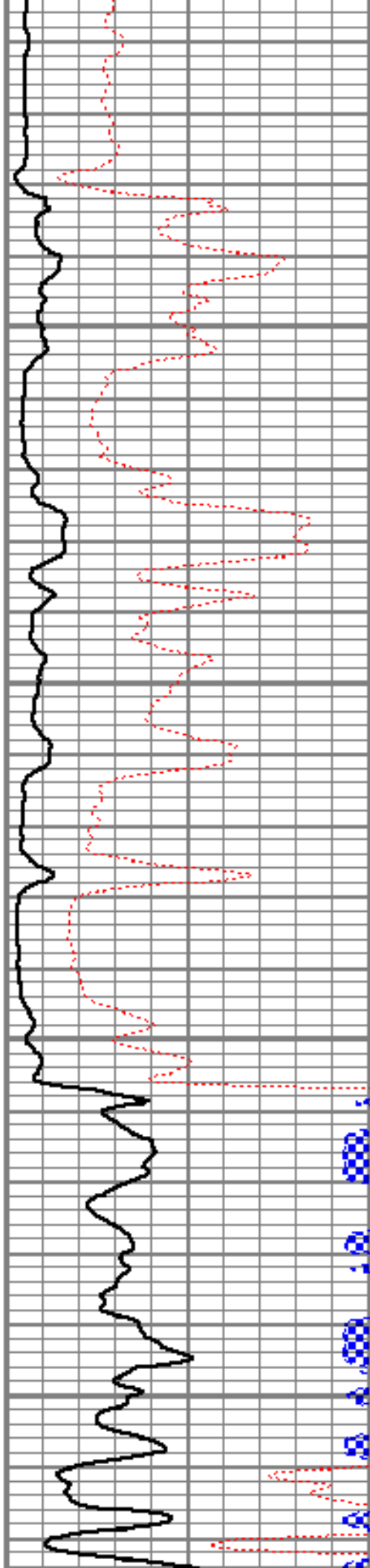


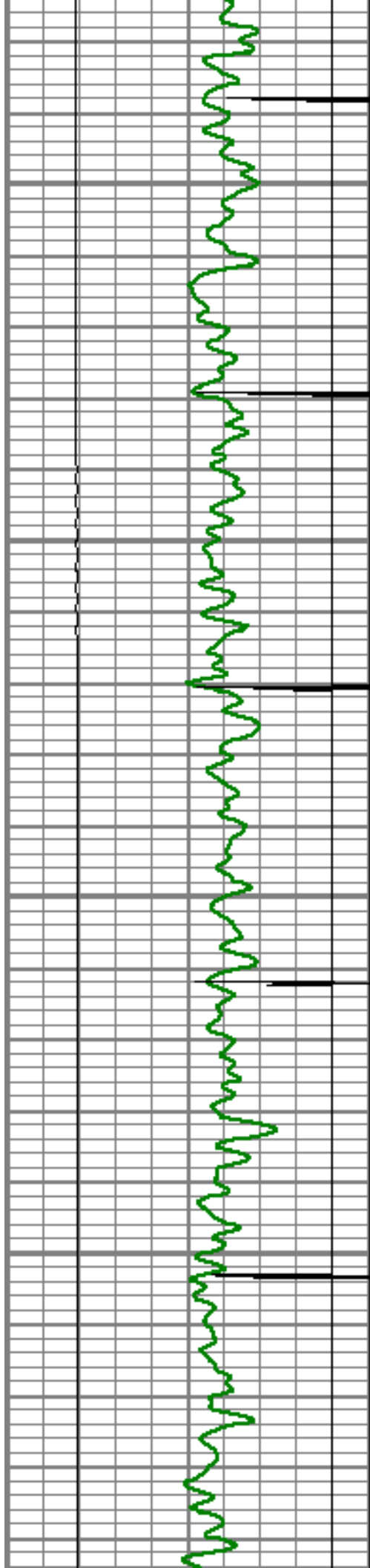
4650

4700

4750

4800




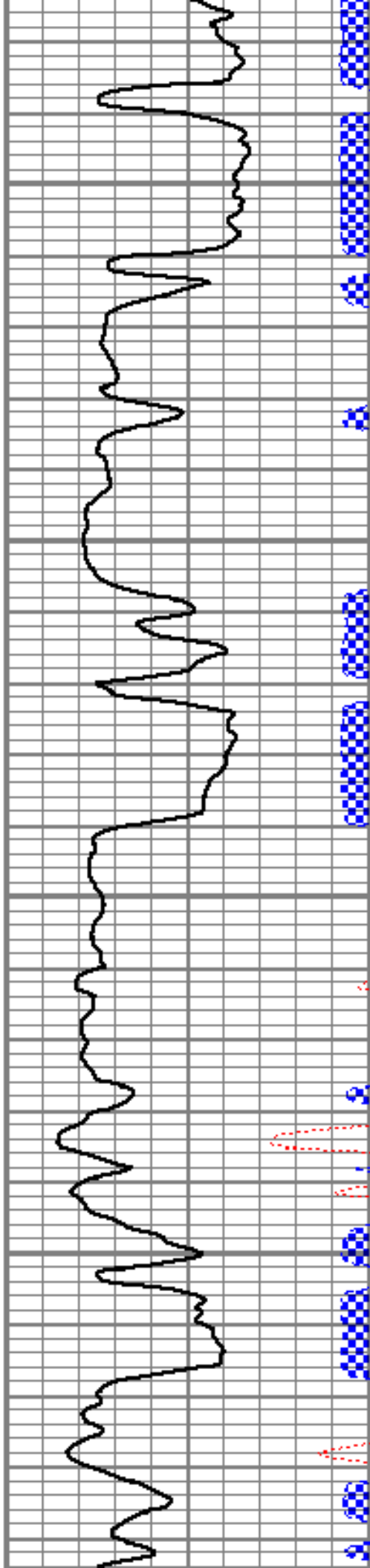


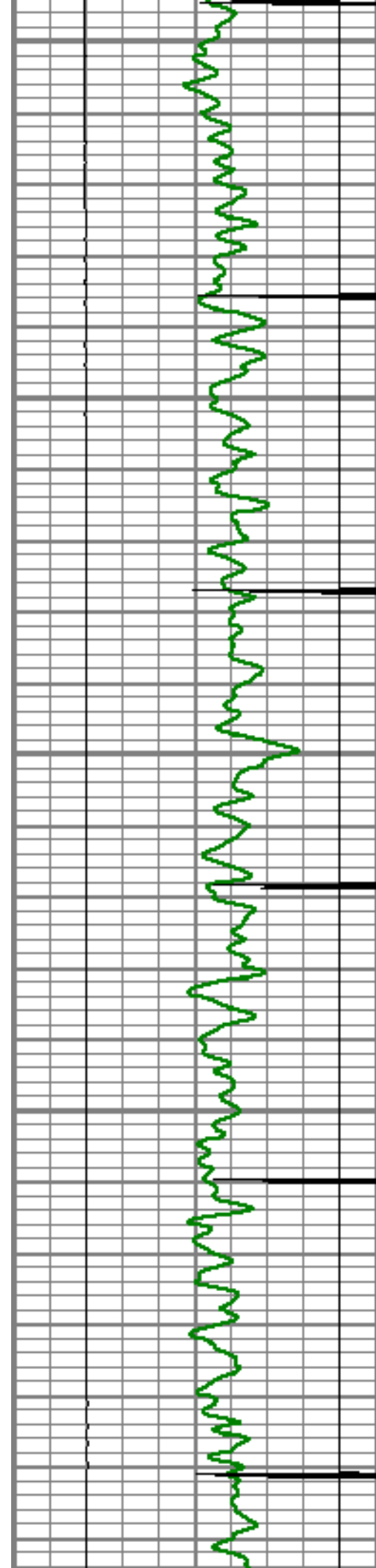
4850

4900

4950

5000






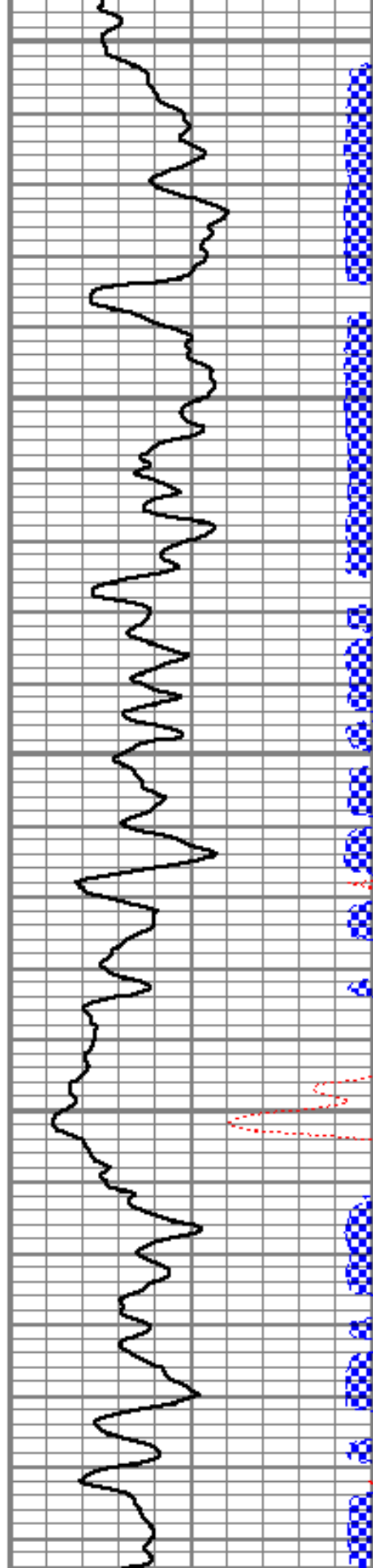
5050

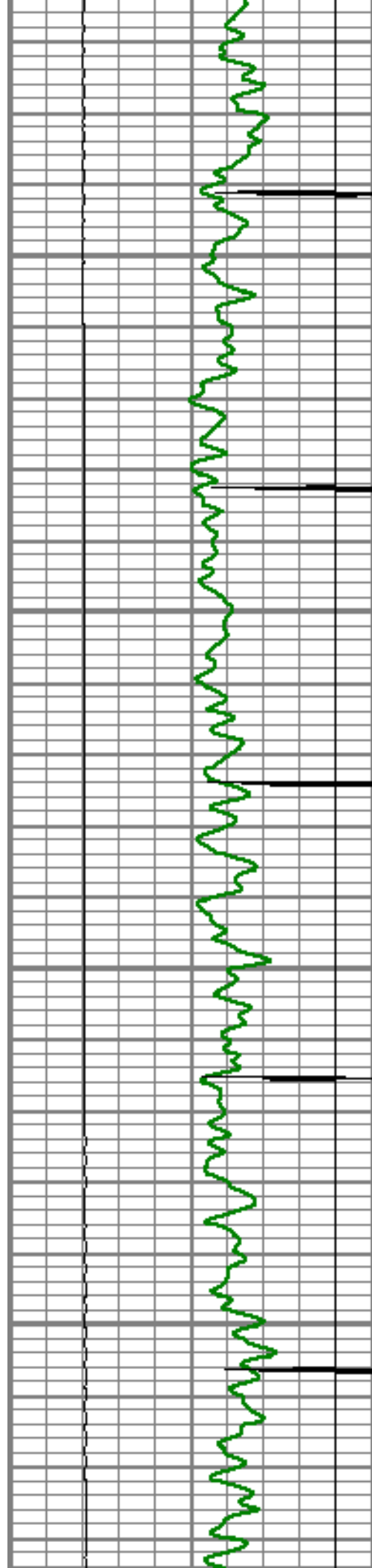
5100

5150

5200

5250




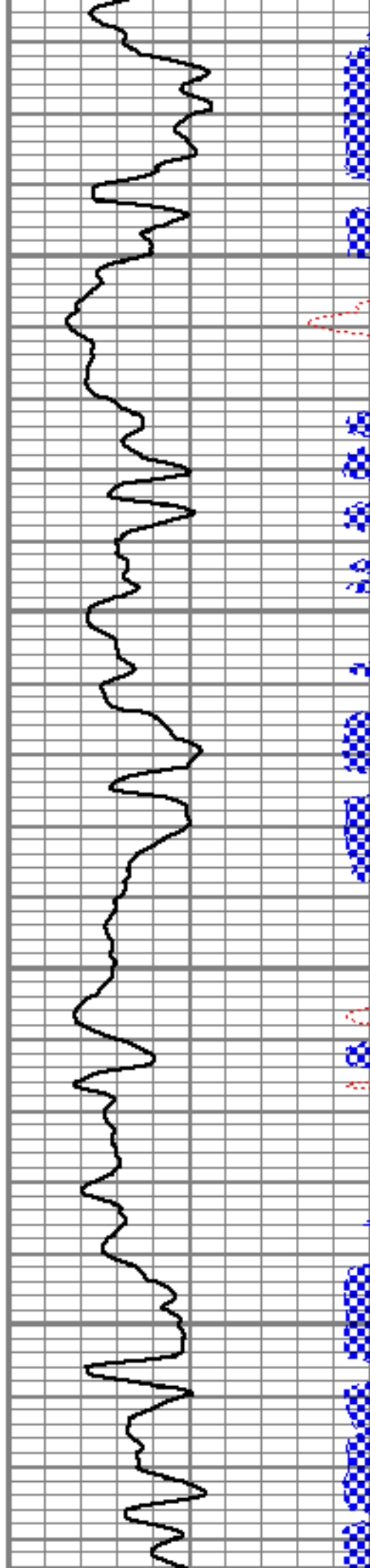


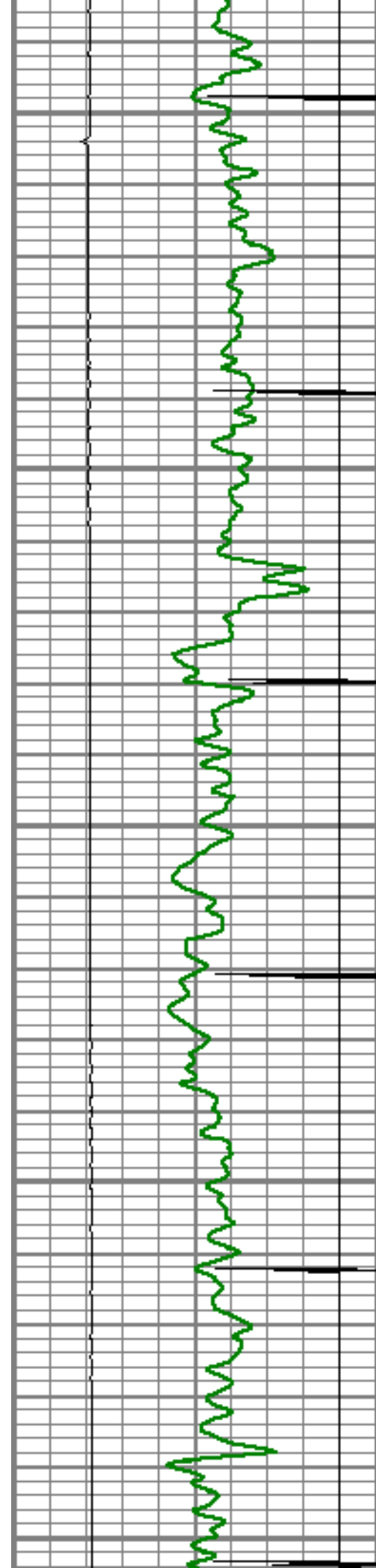
5300

5350

5400

5450






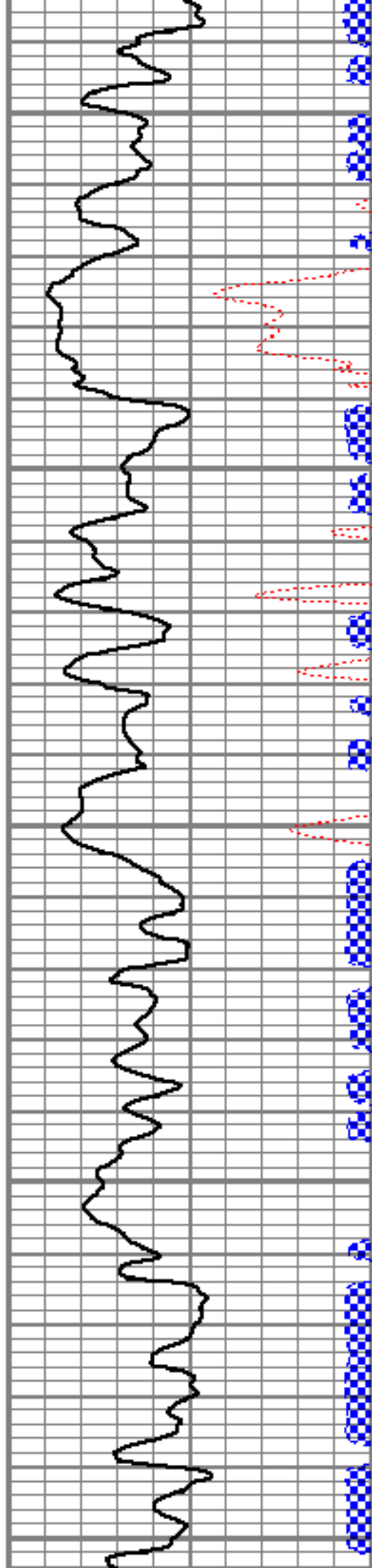
5500

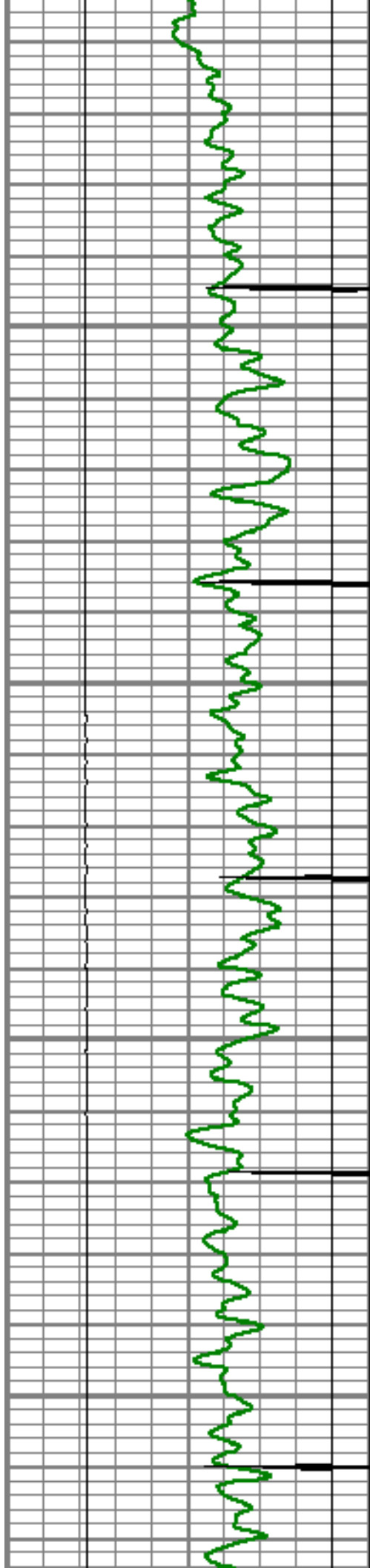
5550

5600

5650

5700




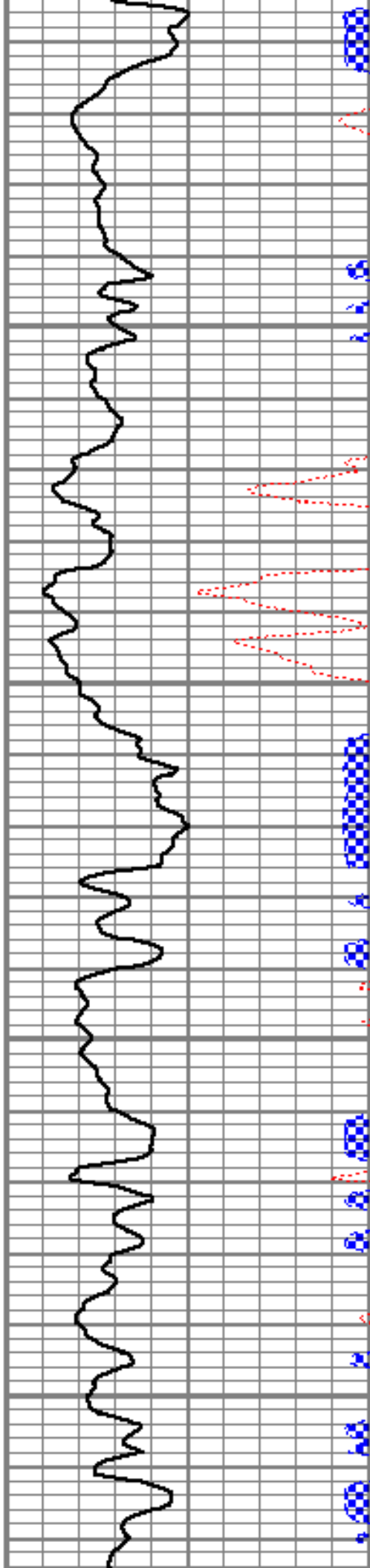


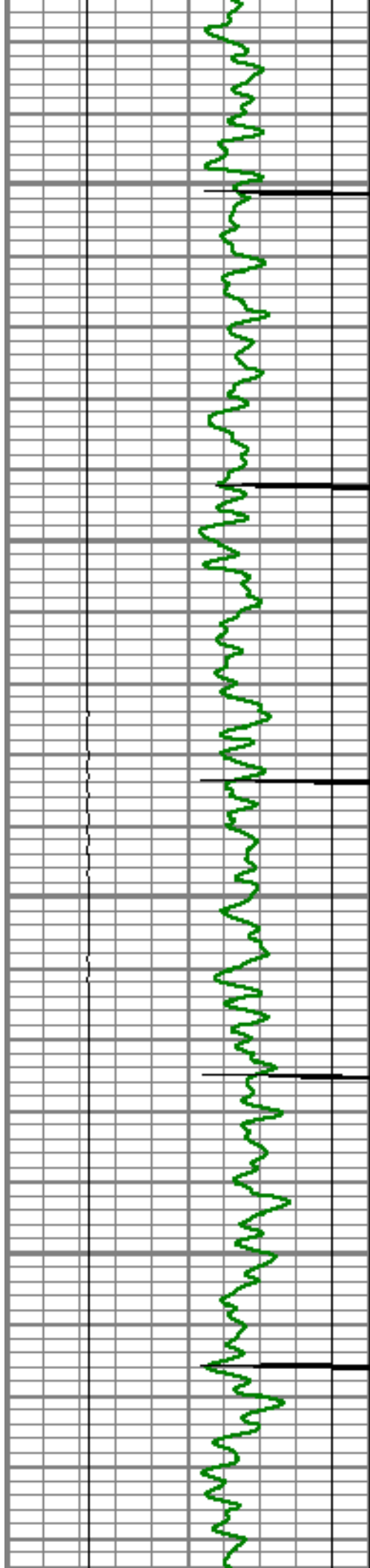
5750

5800

5850

5900




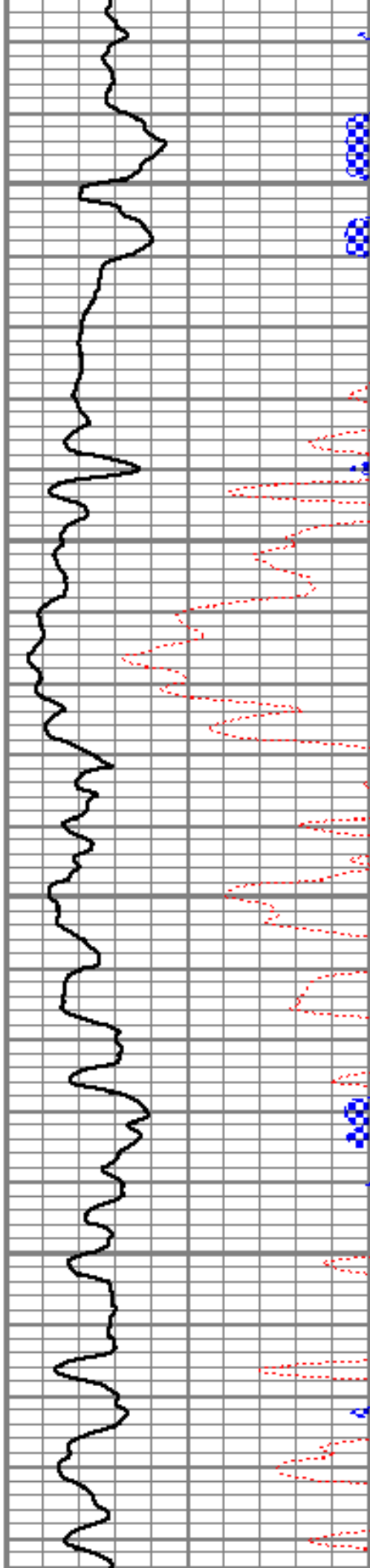


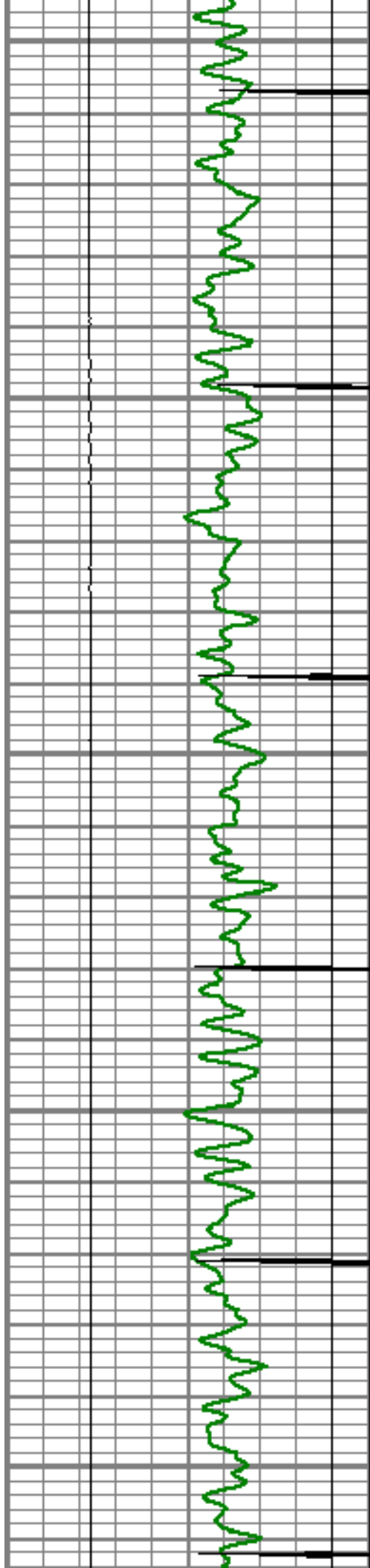
5950

6000

6050

6100






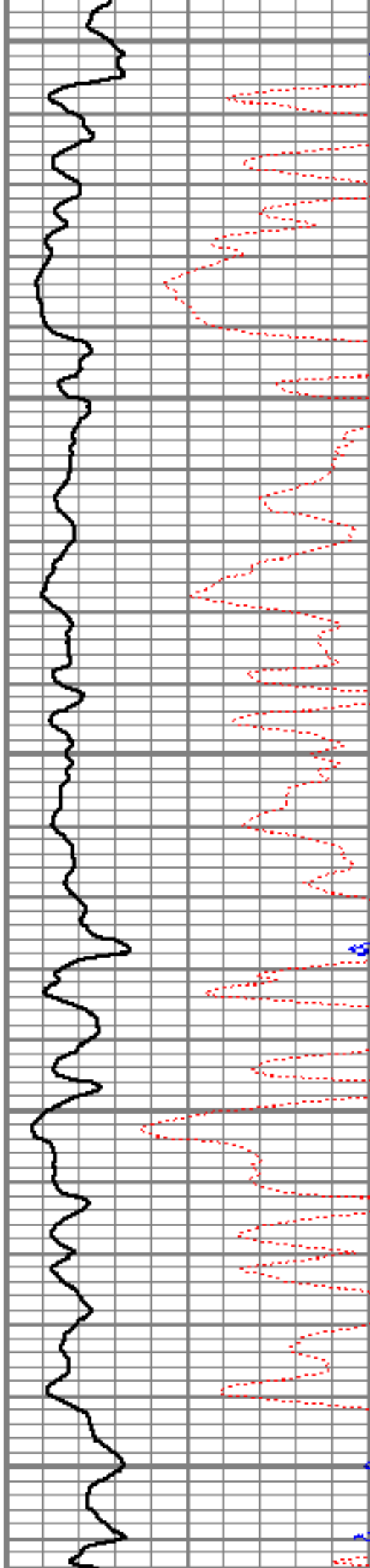
6150

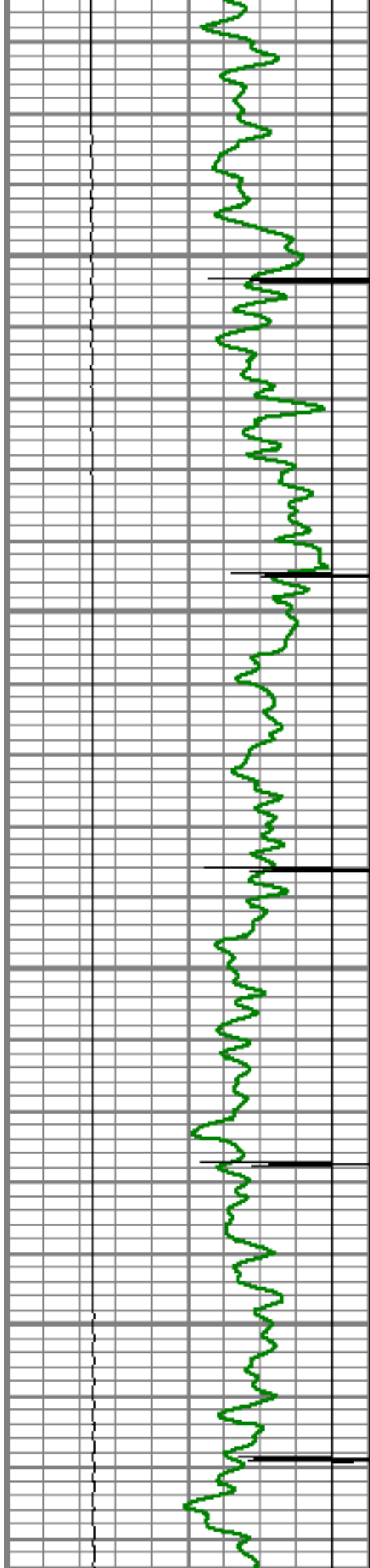
6200

6250

6300

6350




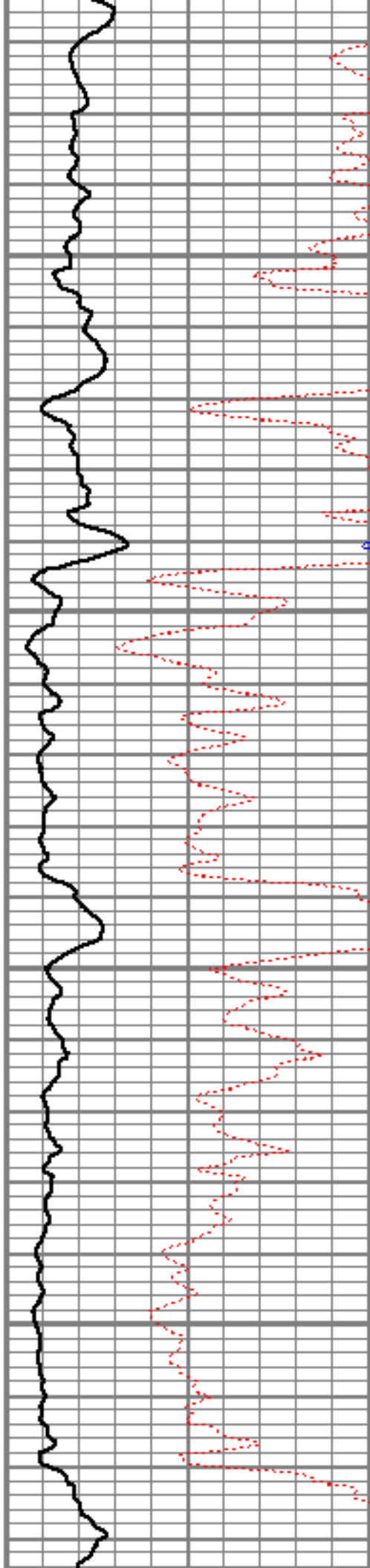


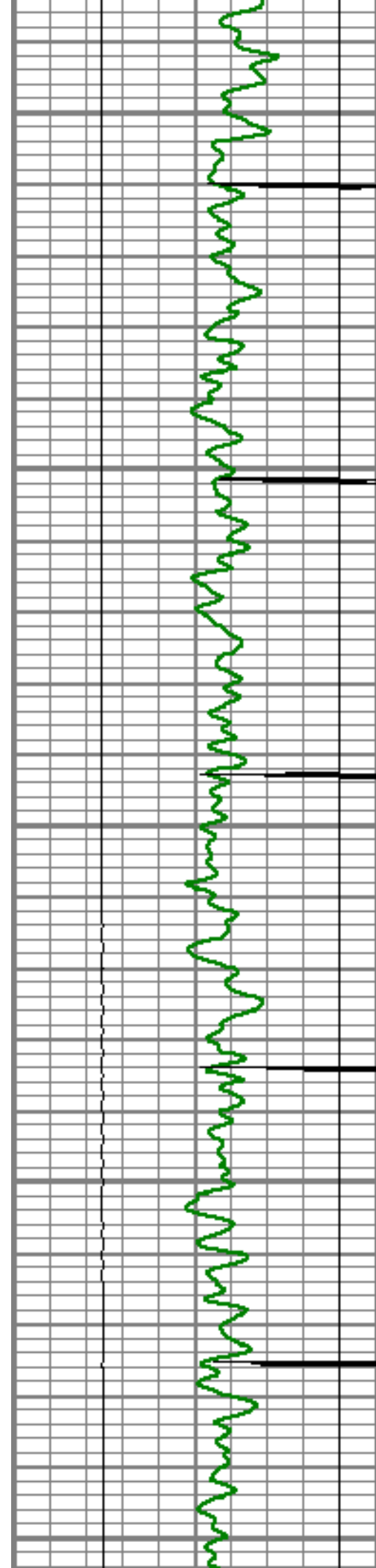
6400

6450

6500

6550






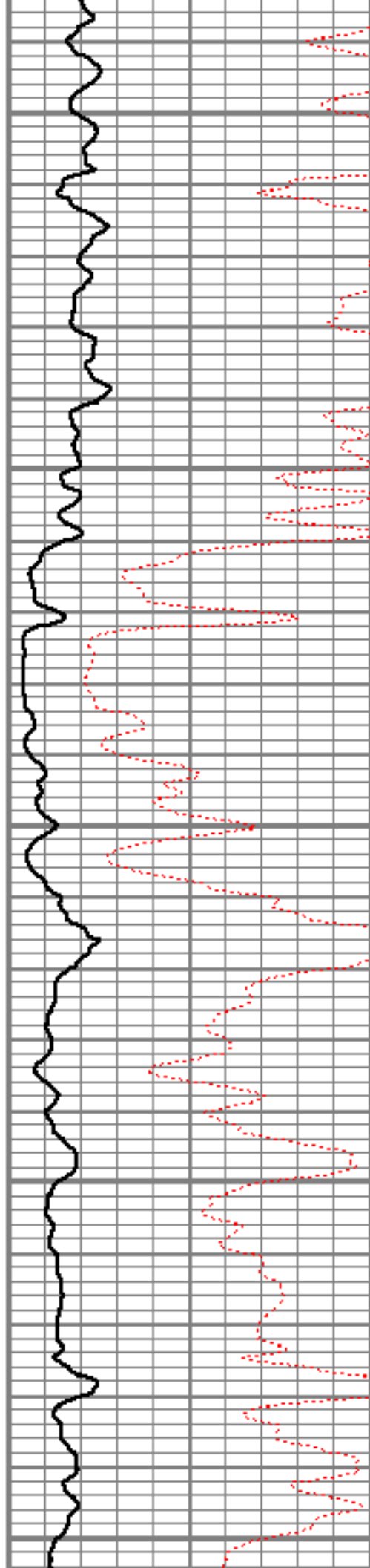
6600

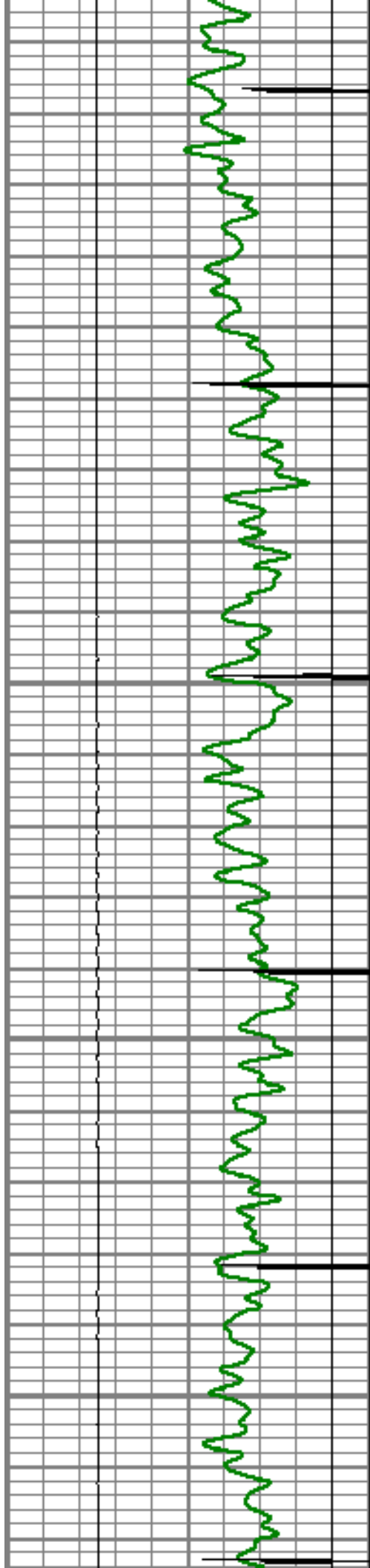
6650

6700

6750

6800




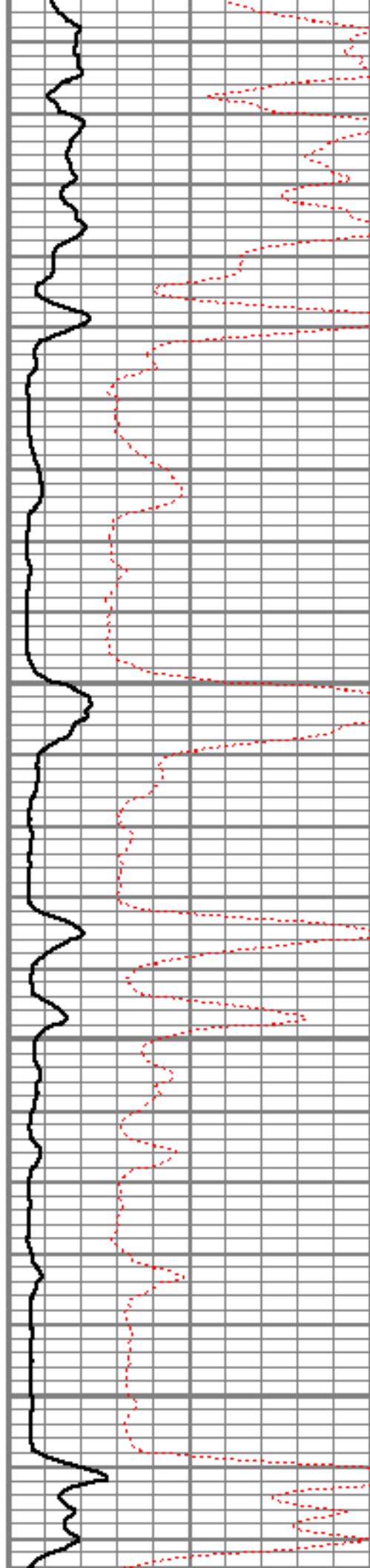


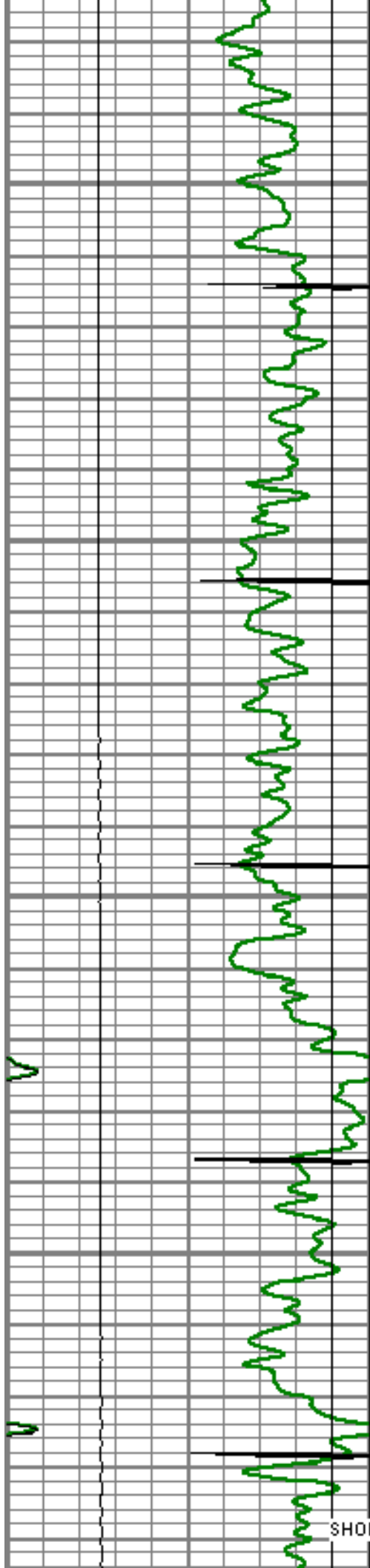
6850

6900

6950

7000






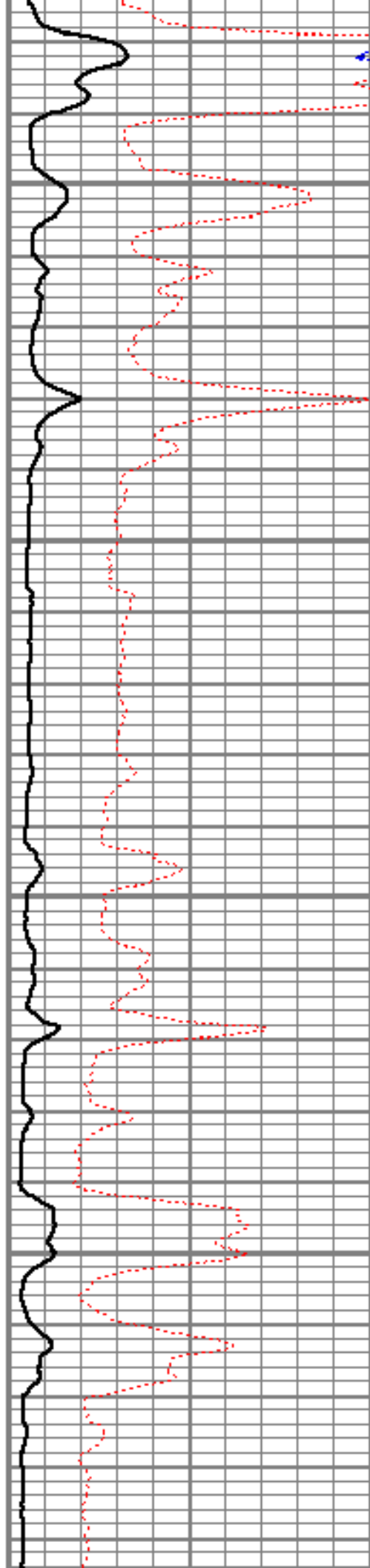
7050

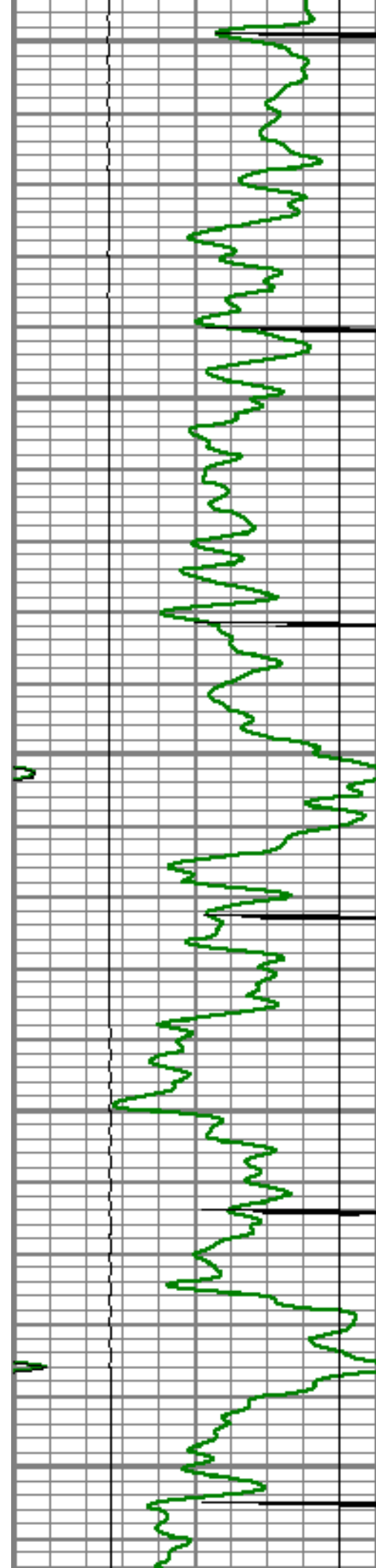
7100

7150

7200

SHORT JOINT






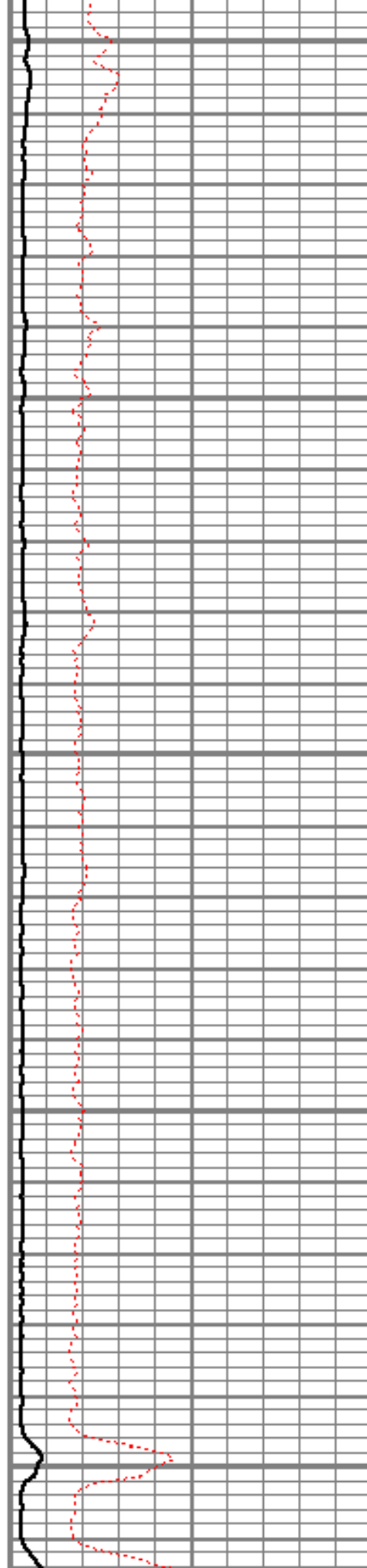
7250

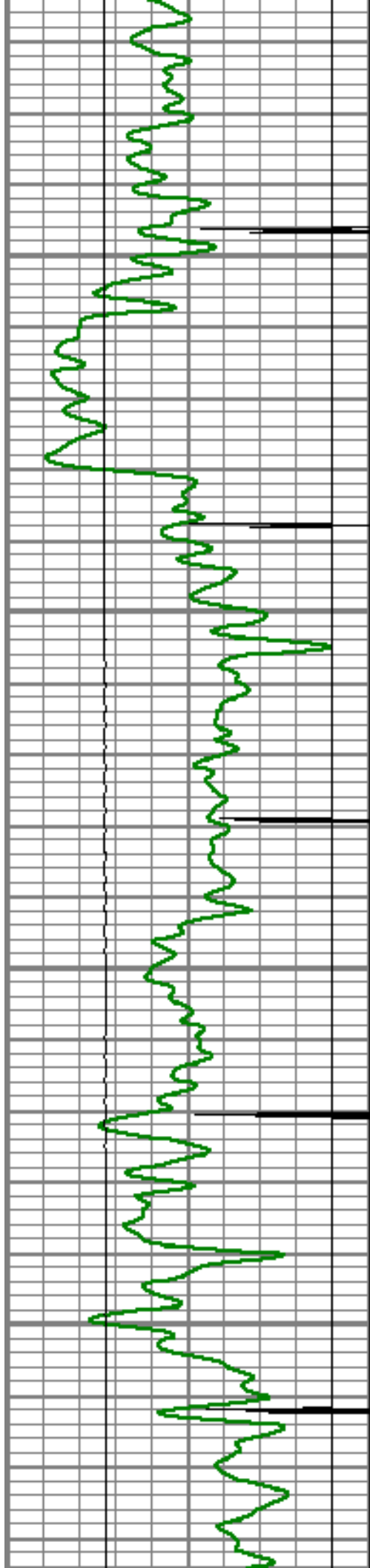
7300

7350

7400

7450




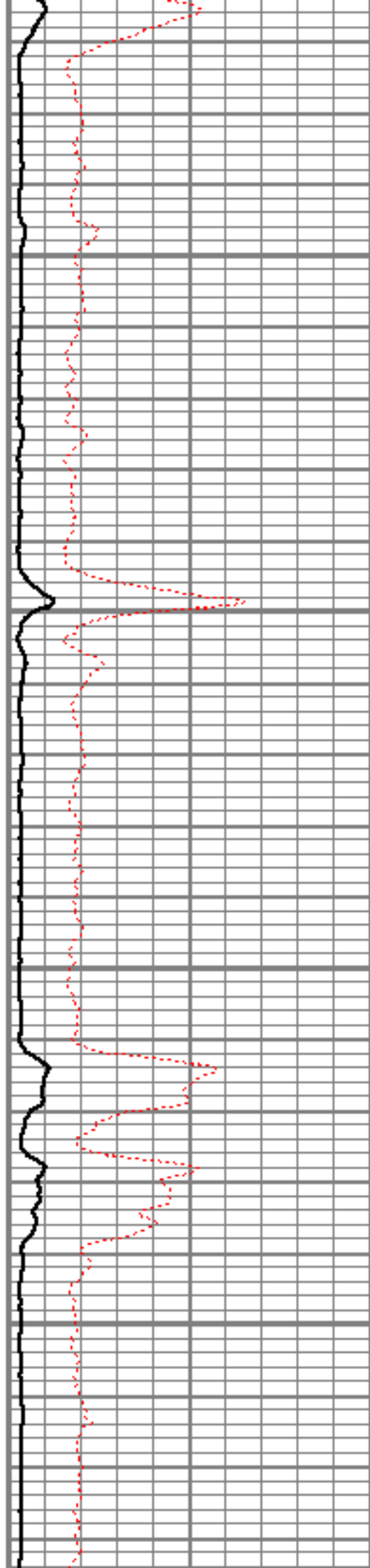


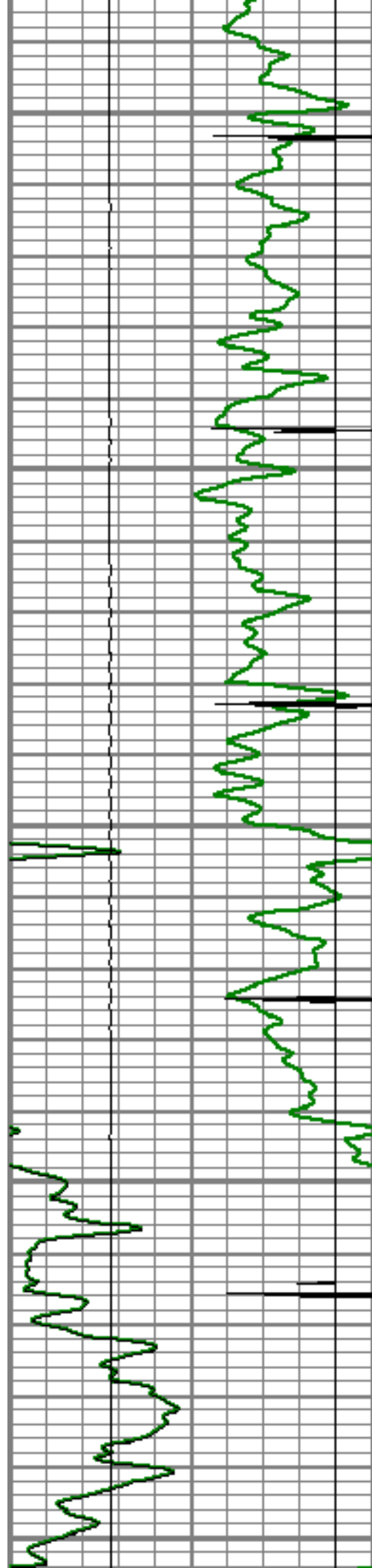
7500

7550

7600

7650






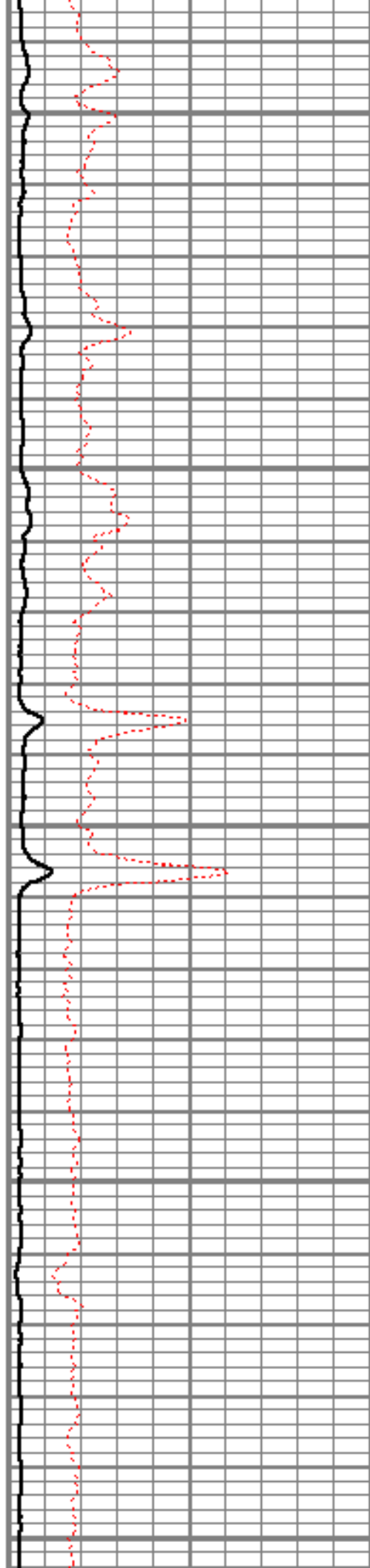
7700

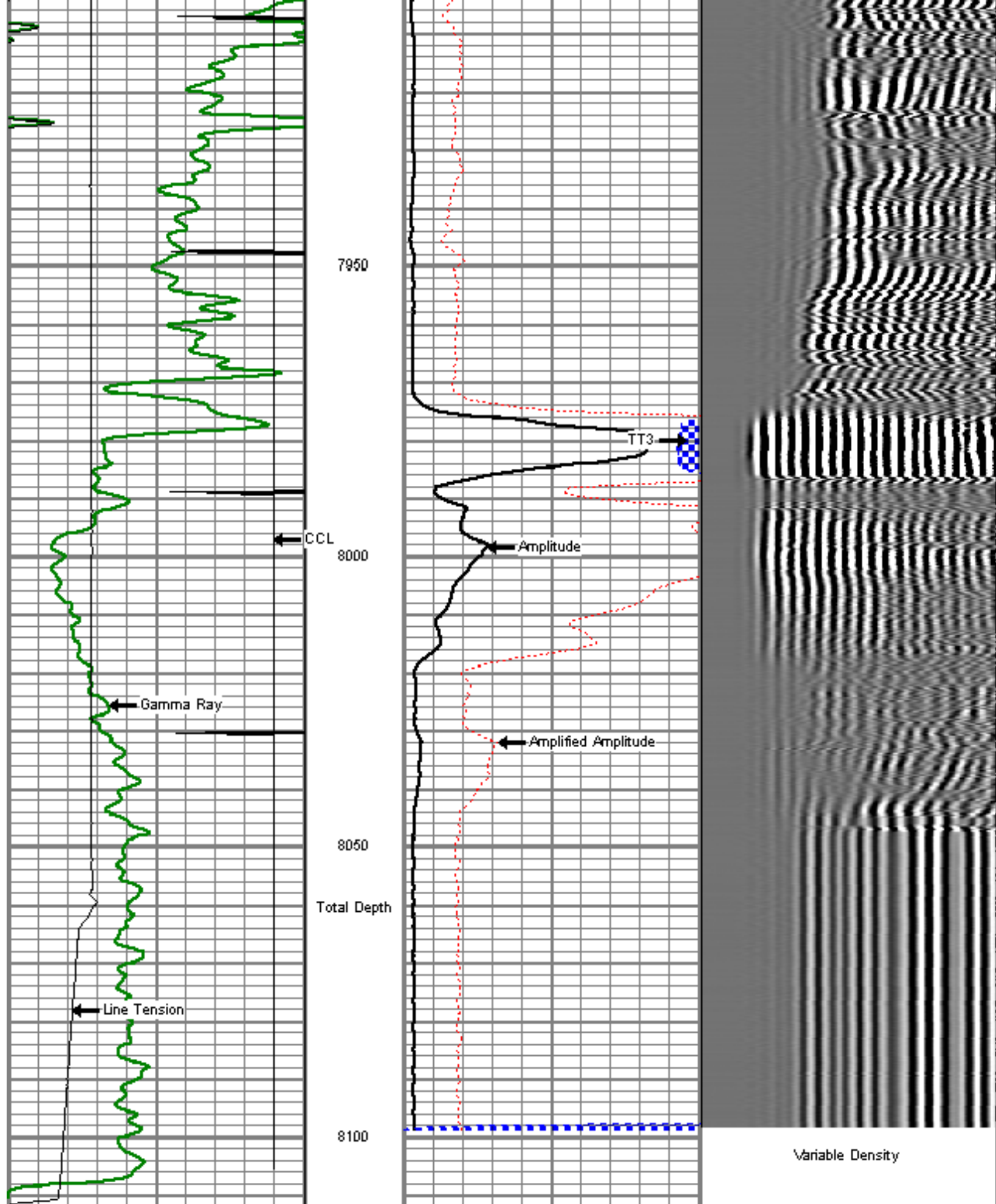
7750

7800

7850




7900





0	Gamma Ray (GAPI)	200	0	Amplified Amplitude (mV)	20	200	Variable Density	1200
0	LTEN (lb)	5000	0	Amplitude (mV)	100			
0	CCL	1	0	TT3 (uSec)	280			

CCL	115 (usec)	200
-----	------------	-----

Sensor	Offset (ft)	Schematic	Description	Len (ft)	OD (in)	Wt (lb)
WVF3	13.54		titan Titan Cable Head Go Pin.	1.02	1.44	1.50
			Centralizer-Probe (CENT-PROBE-1) Probe Bowspring Centralizer	2.88	2.75	10.00
WVF5	12.54		CBL-PRB_CBL_DIGITAL (PRB_CBL_DIG_28.7711) Probe 2.75" Dial Receiver Bond	28.7711	2.75	60.00
CCL	5.50		Centralizer-Probe (CENT-PROBE-2) Probe Bowspring Centralizer	2.88	2.75	10.00
GR	2.77		GR-PROBE_GRCCCL (PRB_GRCCCL_275_01) Probe 2.75" 4 Channel Pulse	4.54	2.75	30.00
TEMP	0.17		TEMP-1.375TEMP (11116HT) 1.375 Titan Temp Tool	1.88	1.40	30.00

Dataset:	maier 4-4-28.db: field/well/run1/passb
Total Length:	21.96 ft
Total Weight:	141.50 lb
O.D.	2.75 in



Company	ENCANA OIL & GAS (USA) INC.
Well	MAIER 4-4-28
Field	WATTENBERG
County	WELD
State	COLORADO