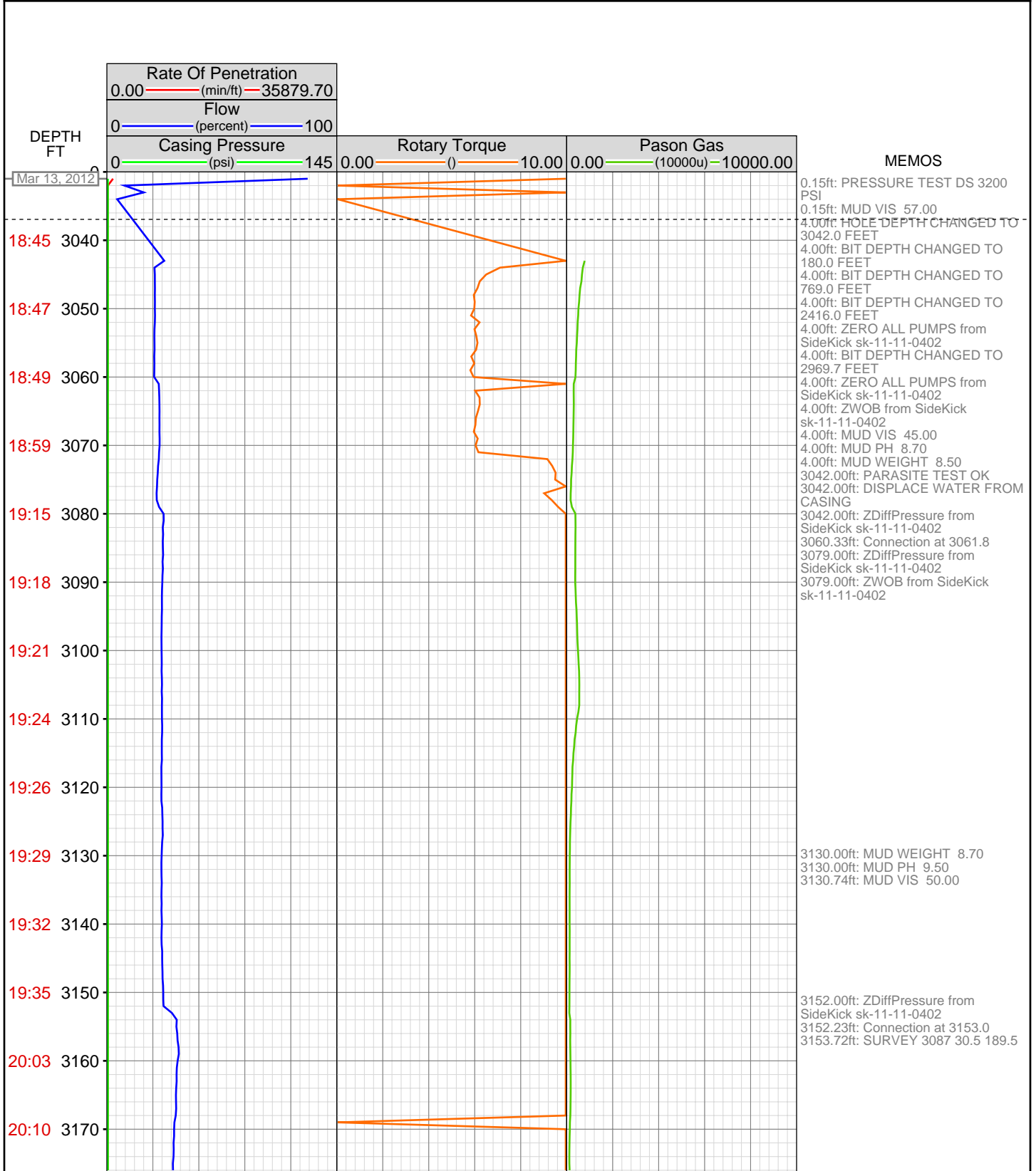


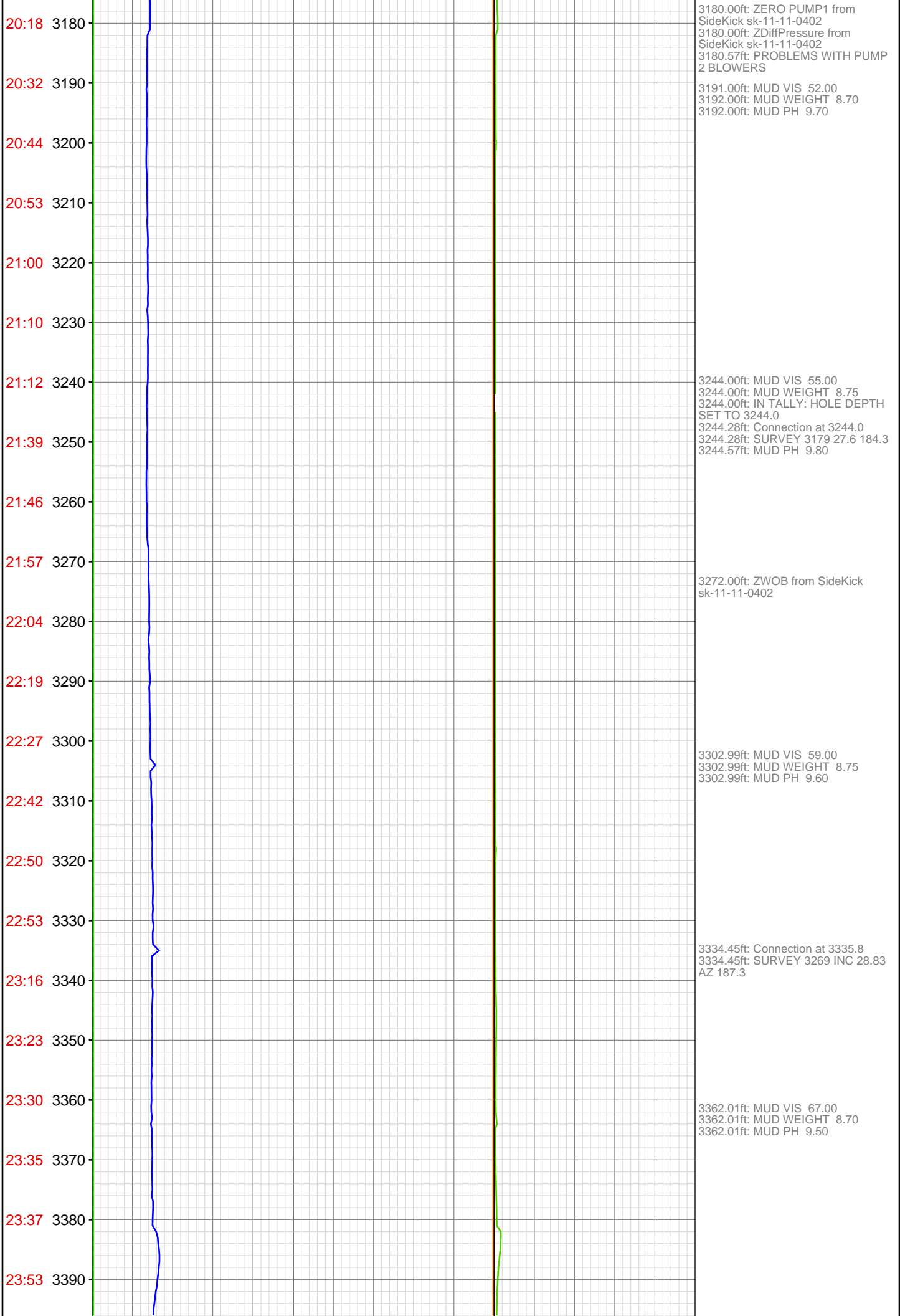
DataHub EDR Log

Wed Mar 21, 2012 08:28:54
Well Dossier 1331590138
Marilyn Tucker

OPERATOR: EnCana Oil & Gas (USA), Inc.
WELL: SGWD03A-30 C-19 496
FIELD:
LOCATION:
COUNTRY: USA
RIG: Pat-UTI 330

CONTRACTOR: Patterson-UTI Drilling Company
UNIQUE WELL ID: 5-04521134
SPUD DATE: Mar 13, 2012 18:30
RELEASE DATE: Mar 18, 2012 18:00





23:58 3400

Mar 14, 2012

00:01 3420

00:20 3430

00:26 3440

00:31 3450

00:35 3460

00:37 3470

00:50 3480

00:59 3490

01:06 3500

01:13 3510

01:32 3520

01:43 3530

01:49 3540

01:57 3550

02:03 3560

02:20 3570

02:38 3580

02:46 3590

02:57 3600

03:21 3610

3426.15ft: Connection at 3427.3

3449.02ft: MUD VIS 62.00
3449.02ft: MUD WEIGHT 8.70
3449.02ft: MUD PH 9.40

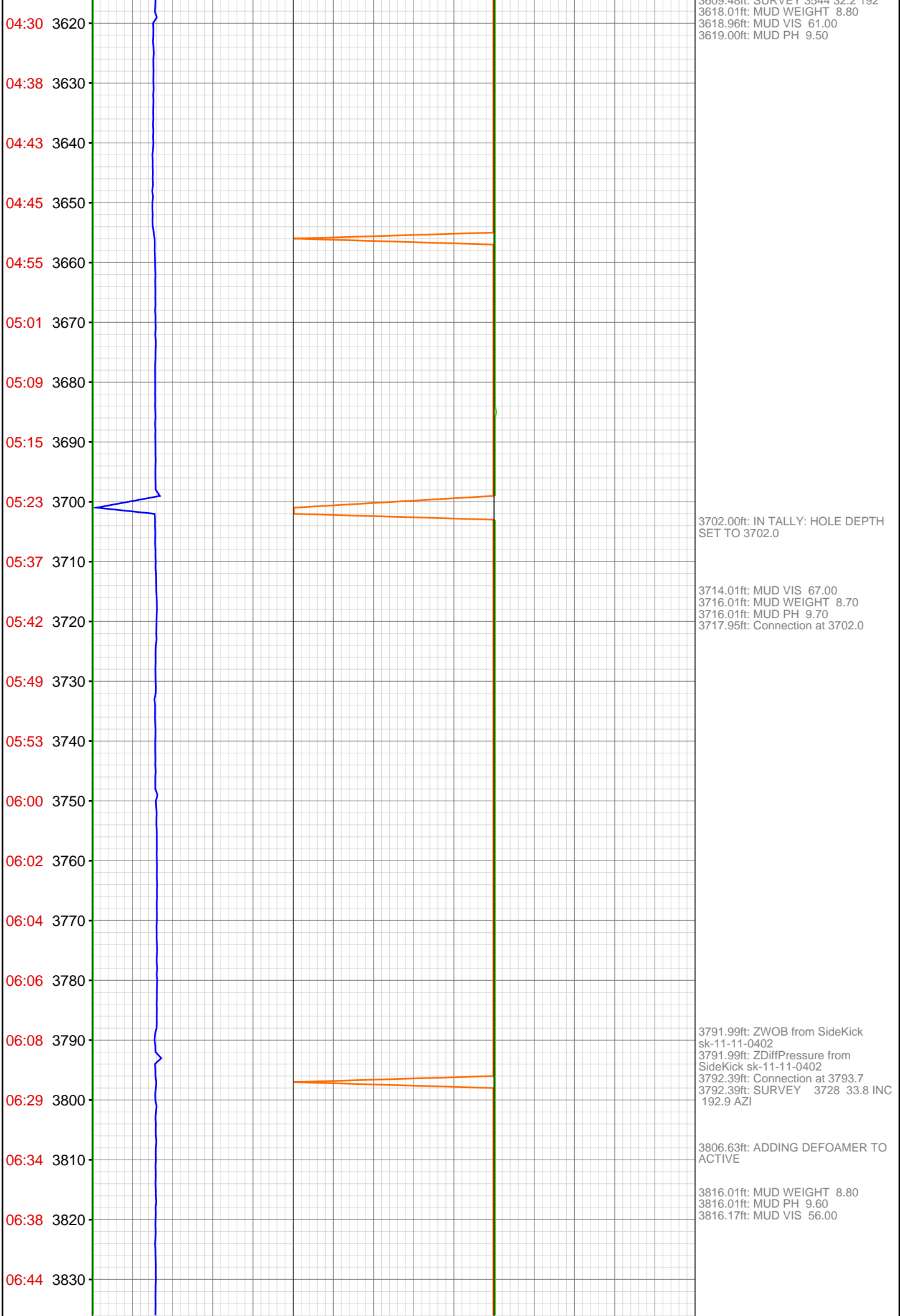
3473.00ft: ZWOB from SideKick
sk-11-11-0402

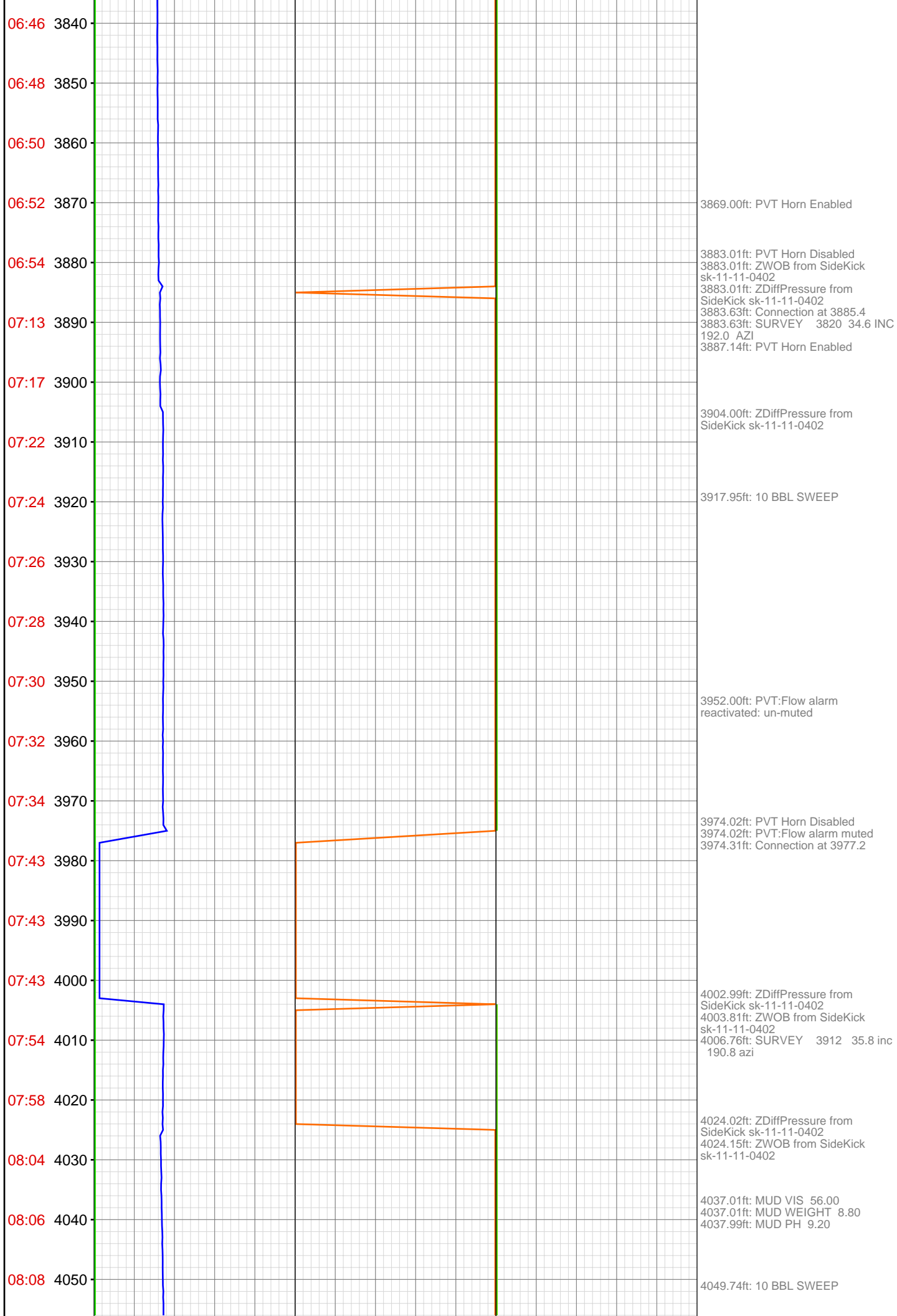
3506.00ft: ZDiffPressure from
SideKick sk-11-11-0402

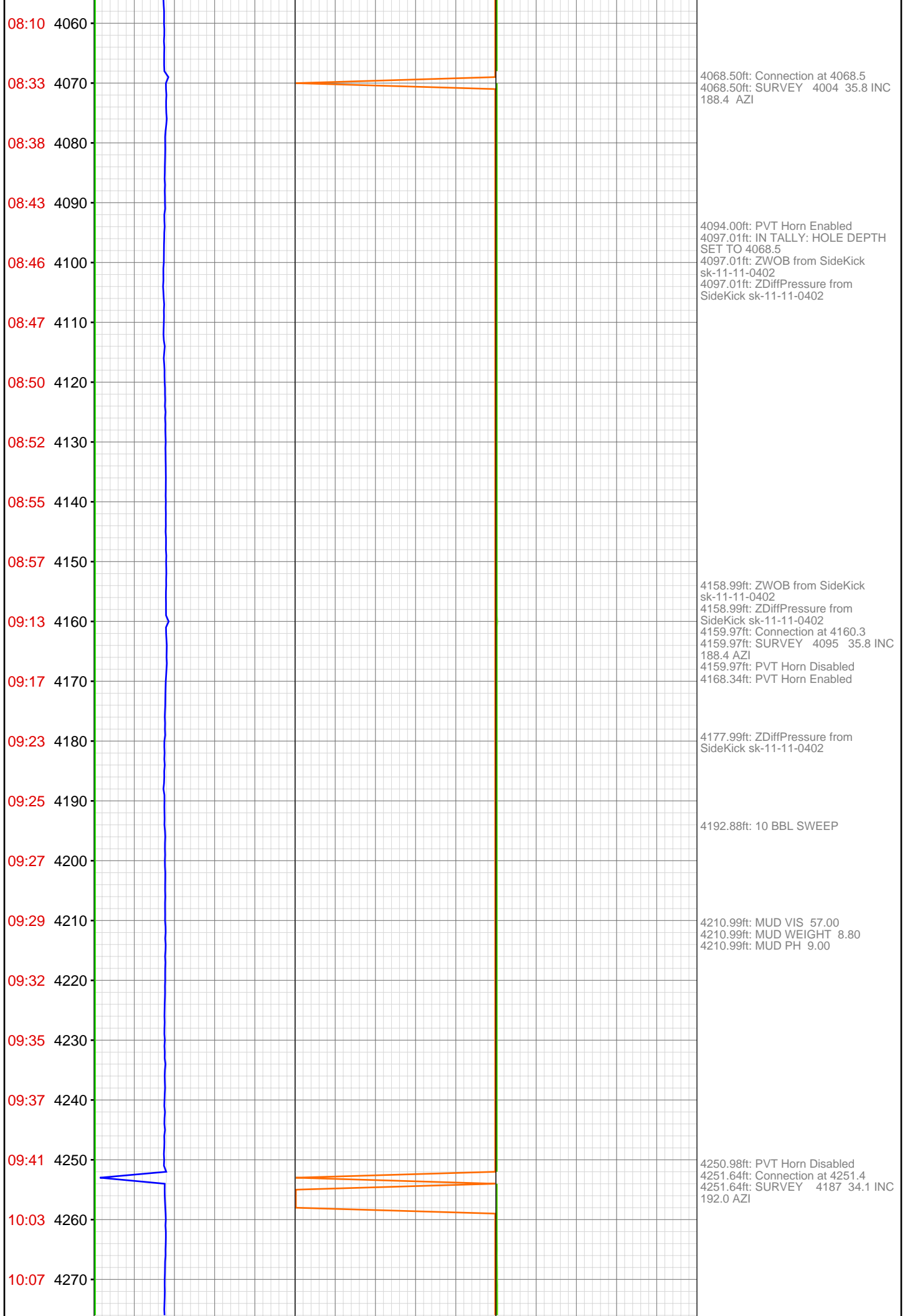
3518.01ft: MUD VIS 58.00
3518.01ft: MUD WEIGHT 8.70
3518.01ft: MUD PH 9.60
3518.41ft: Connection at 3518.6
3519.00ft: IN TALLY: HOLE DEPTH
SET TO 3518.6
3520.21ft: SURVEY 3453 INC 29.22
AZ 189

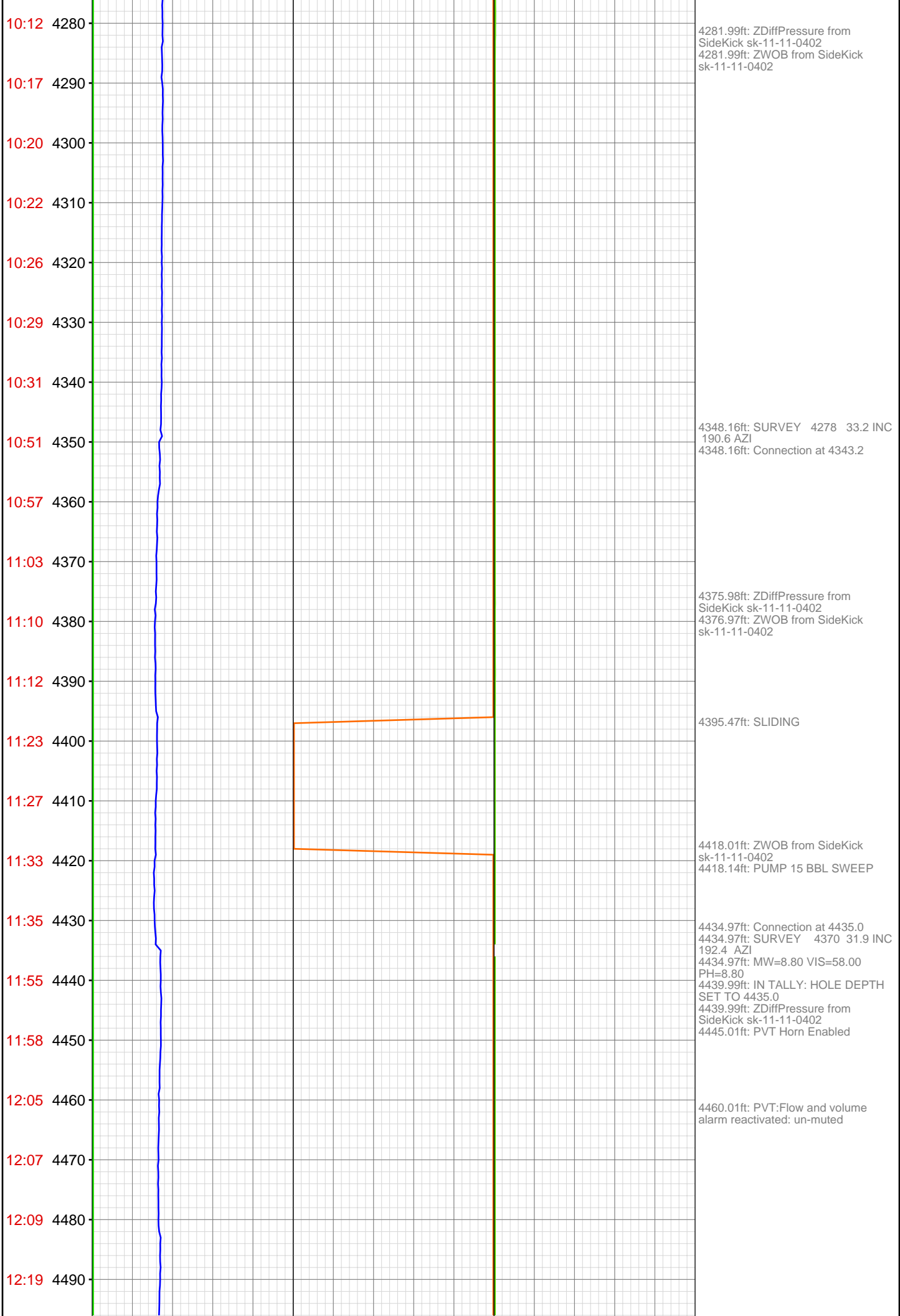
3577.99ft: MUD WEIGHT 8.80
3578.25ft: MUD VIS 59.00
3579.00ft: MUD PH 9.50

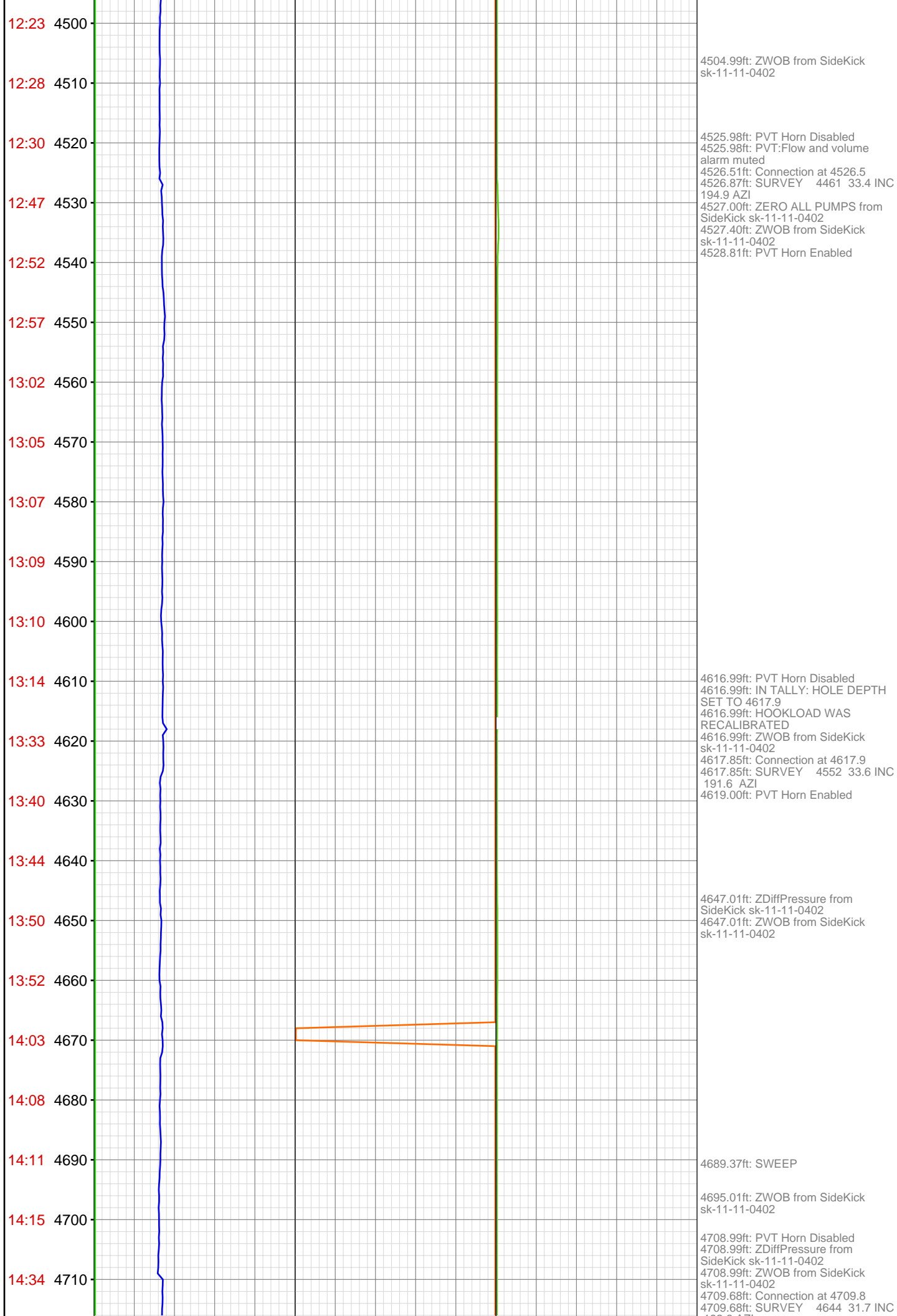
3608.99ft: ZERO ALL PUMPS from
SideKick sk-11-11-0402
3608.99ft: ZDiffPressure from
SideKick sk-11-11-0402
3609.48ft: SURVEY
3609.48ft: Connection at 3610.2
3609.48ft: SURVEY 3544 INC 2.102

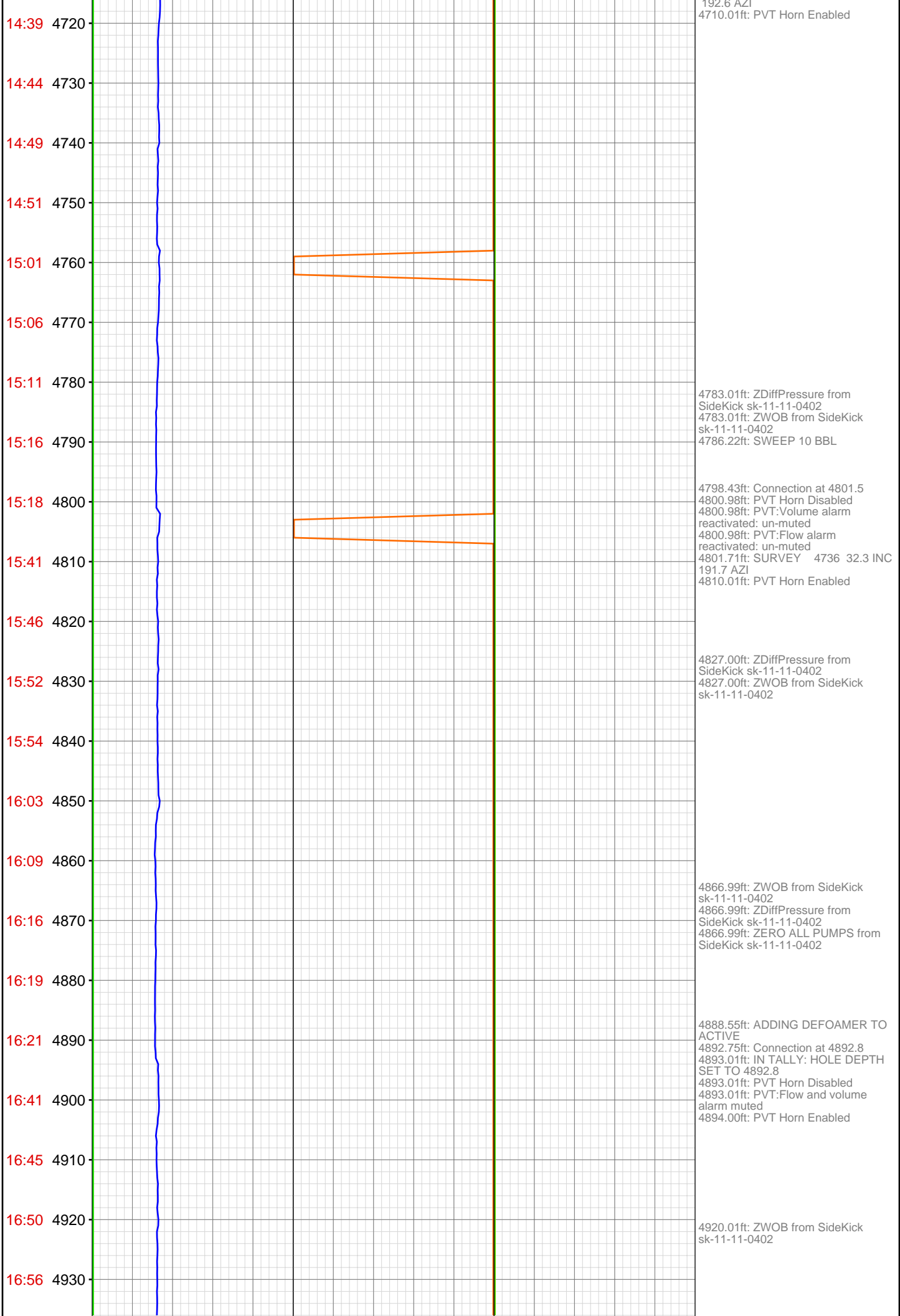


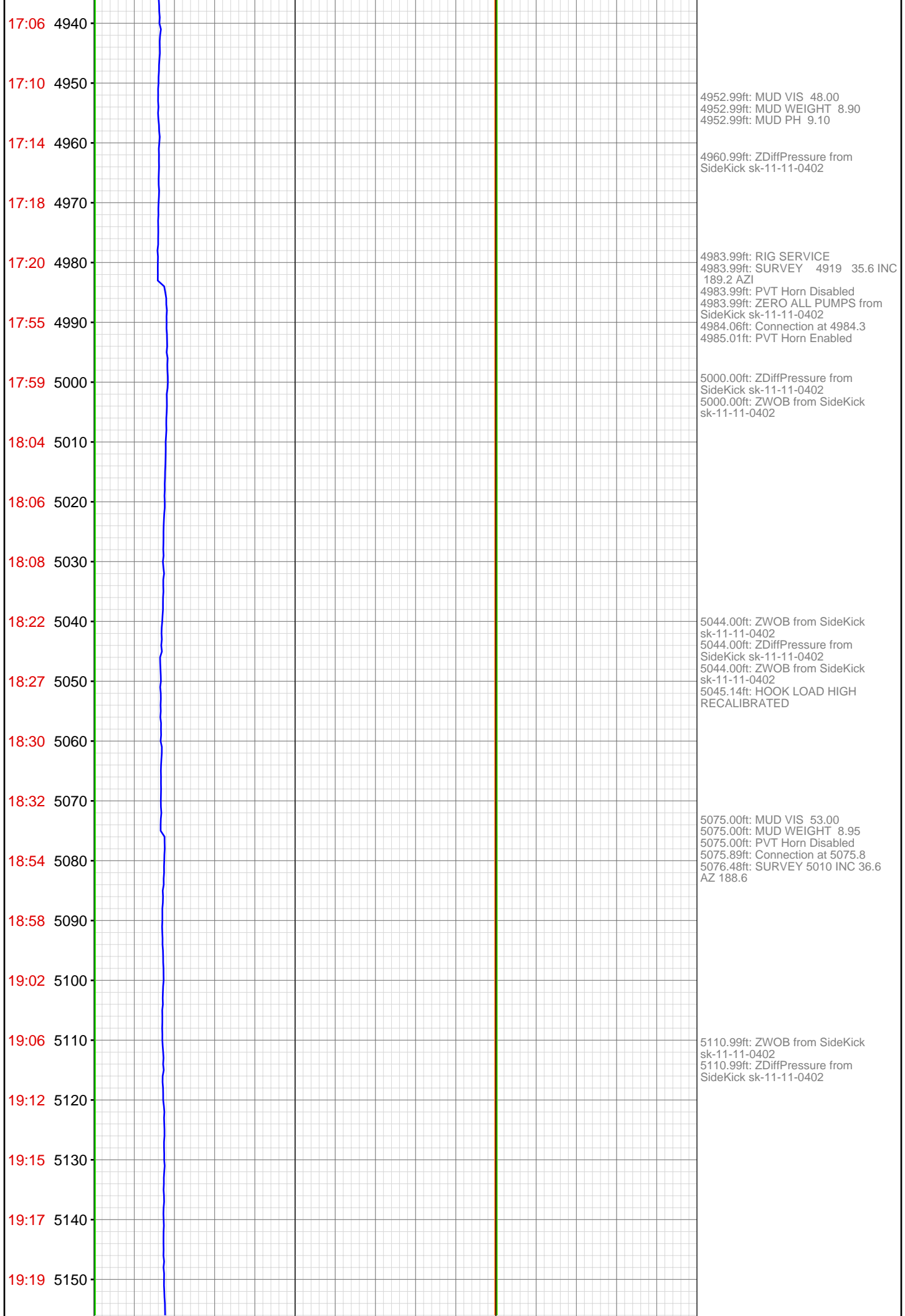


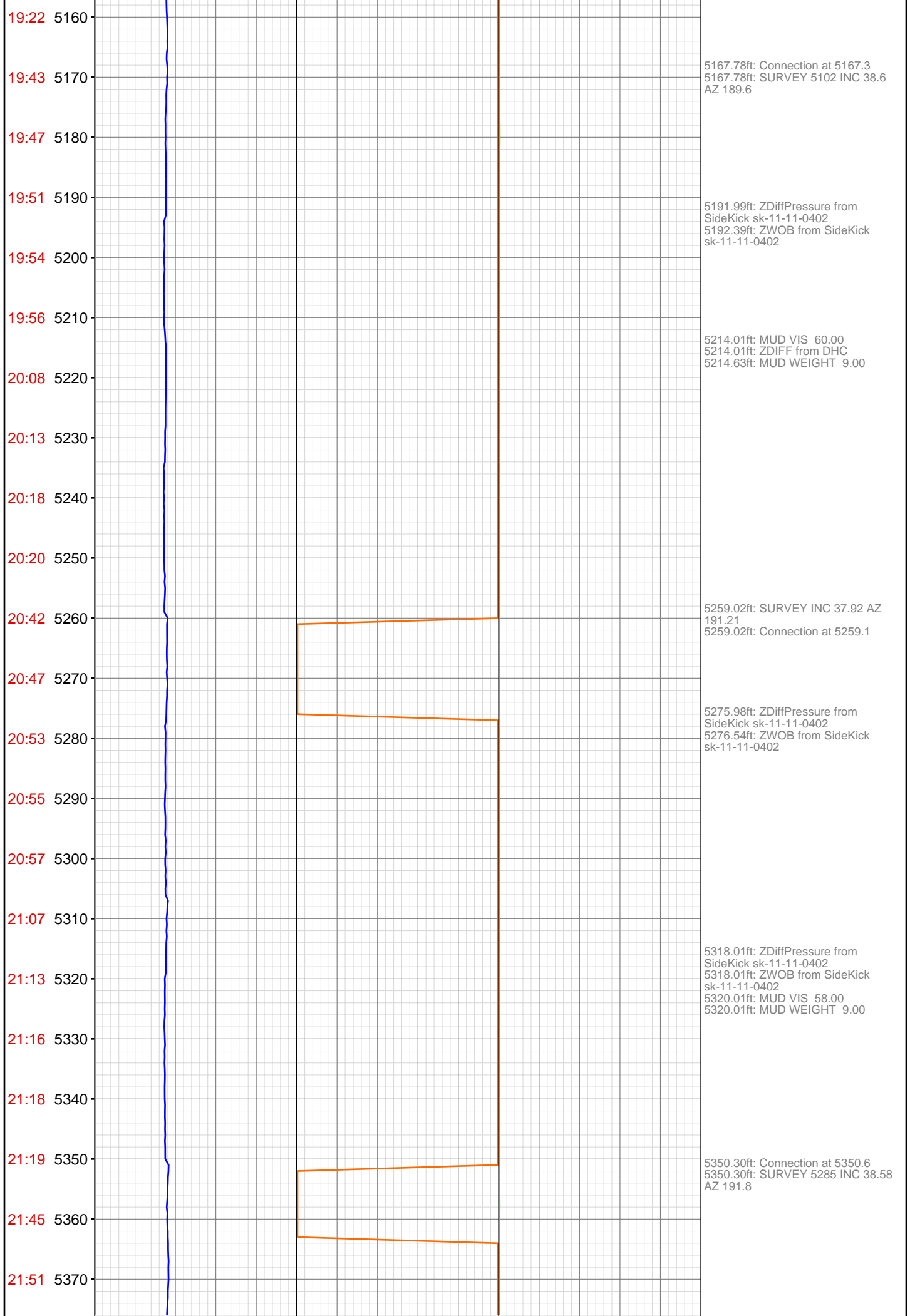


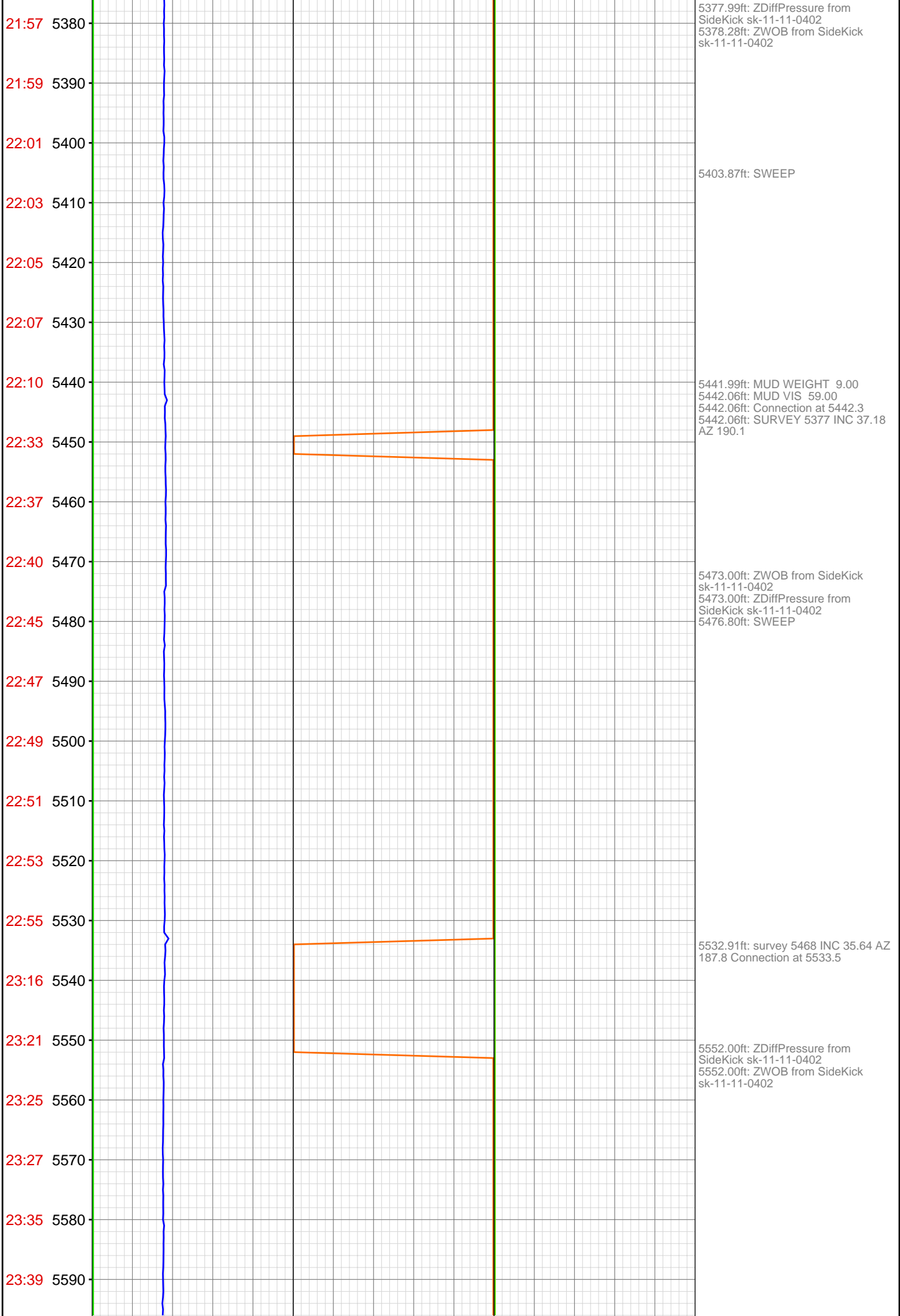


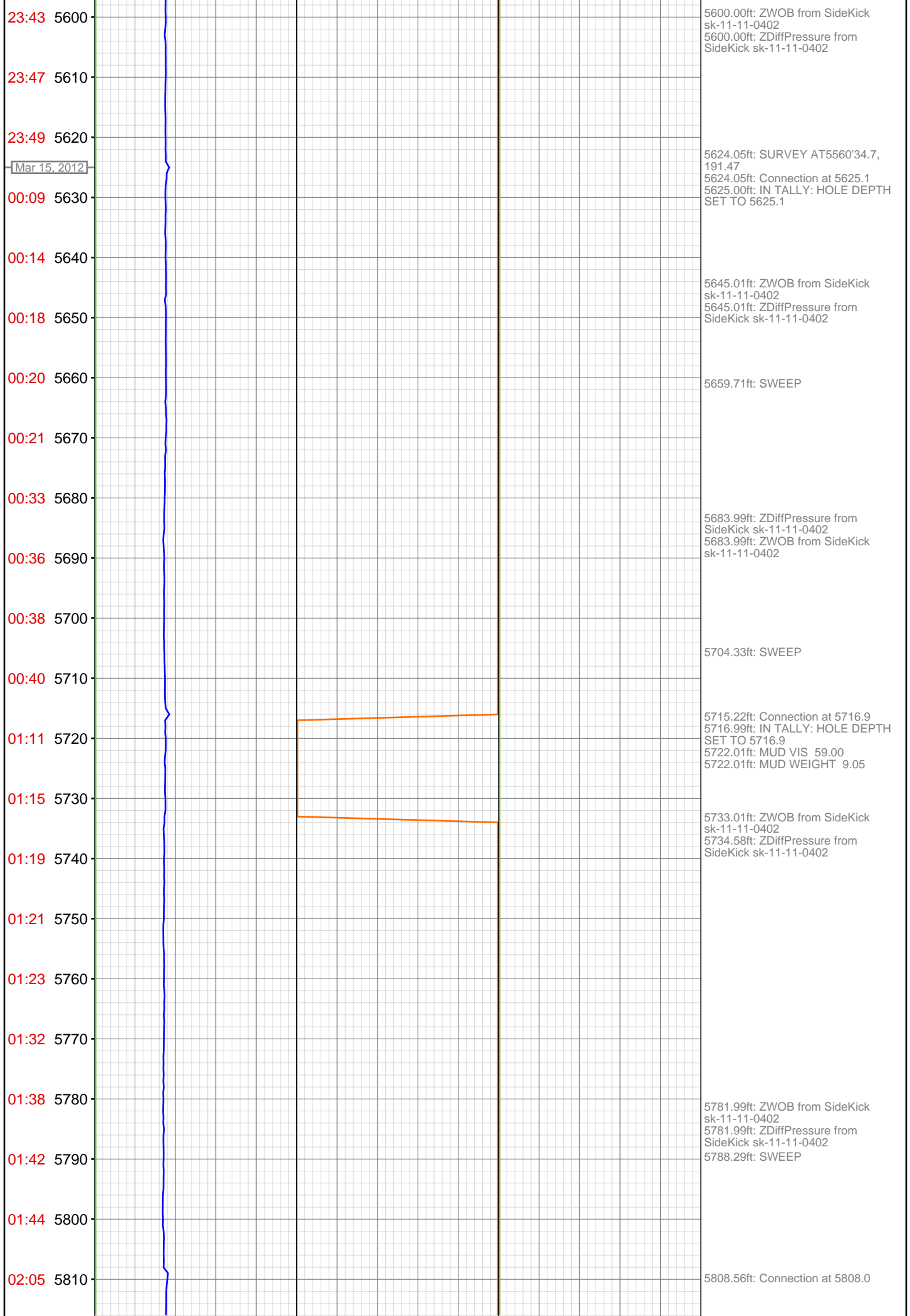


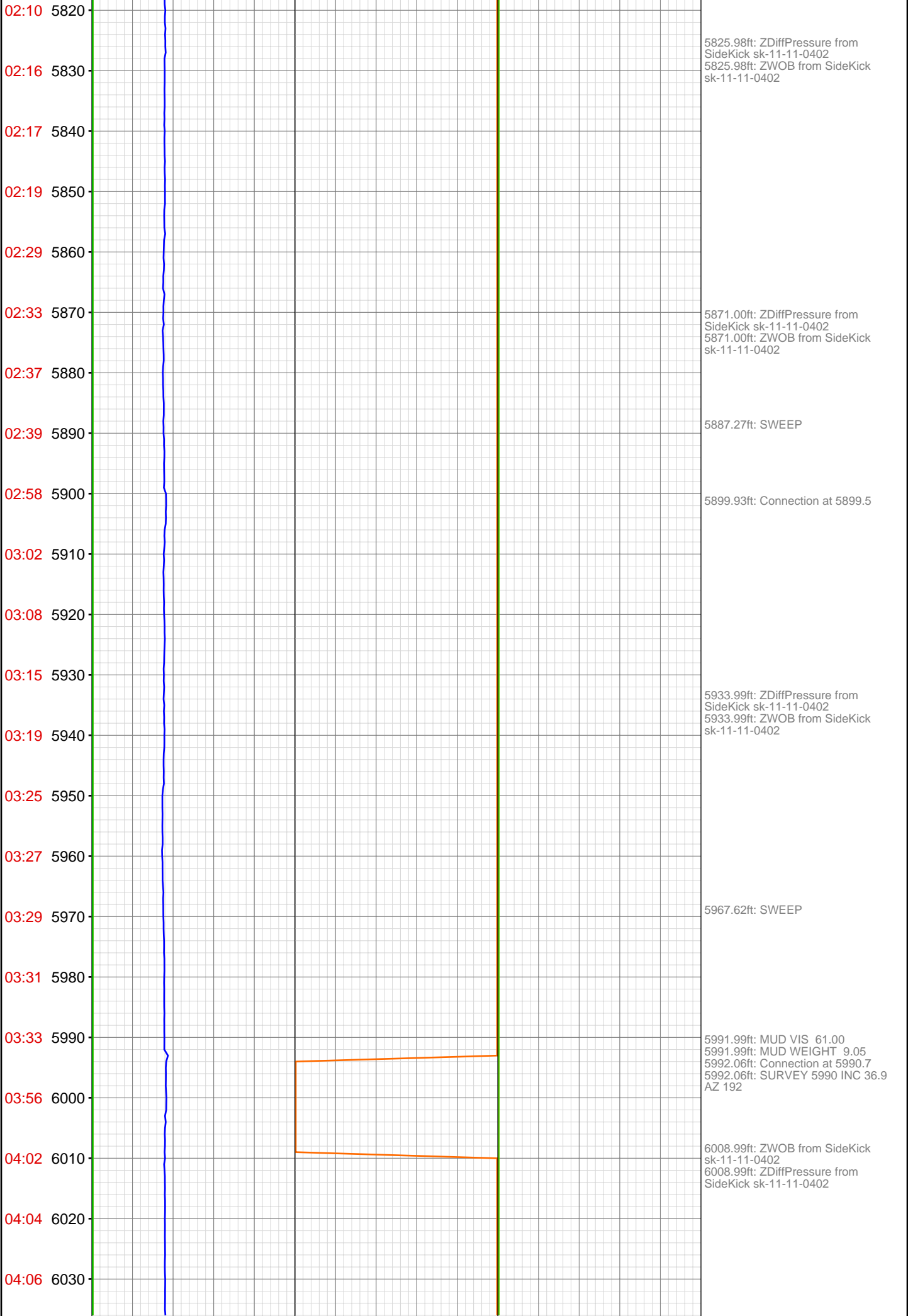


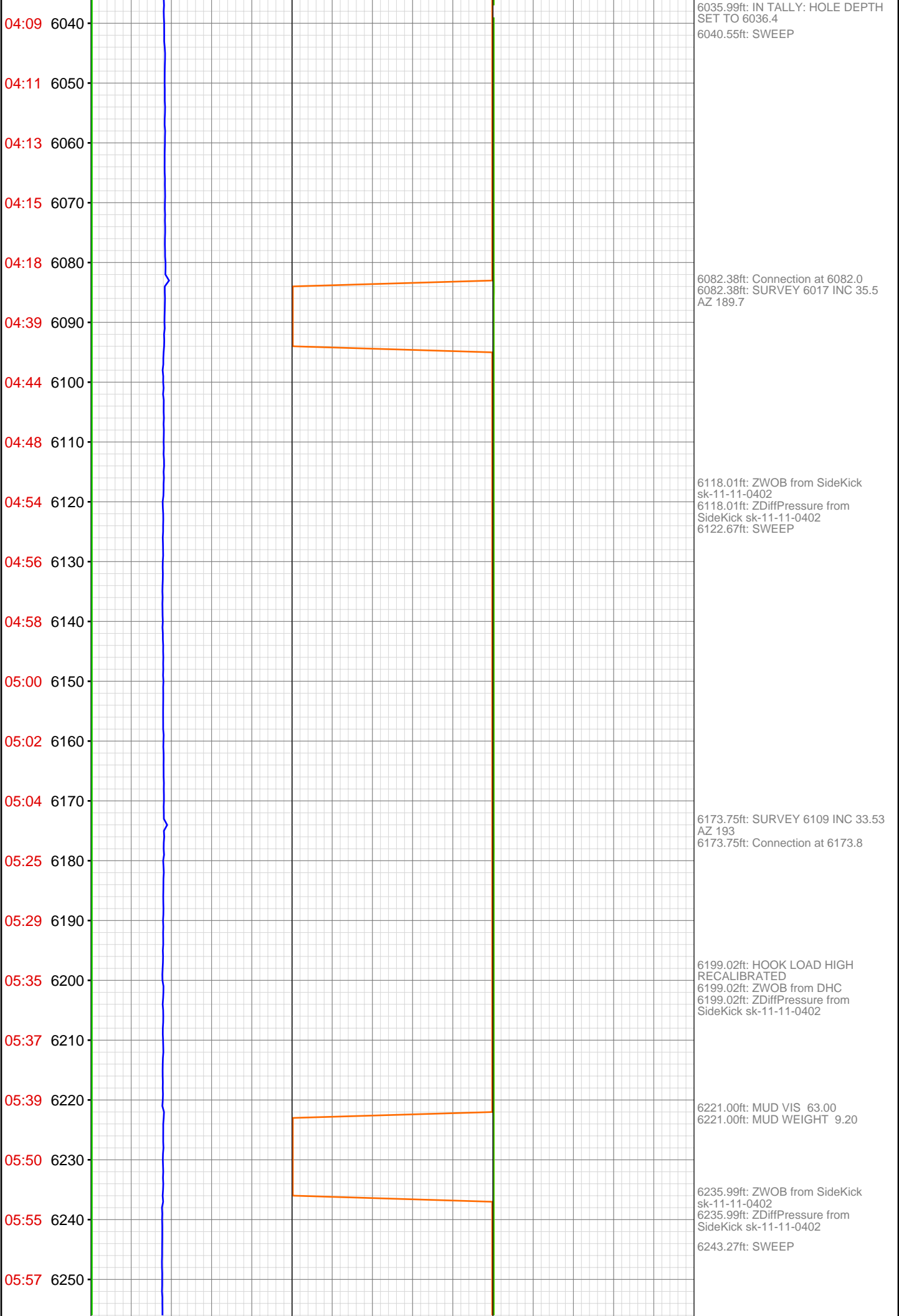


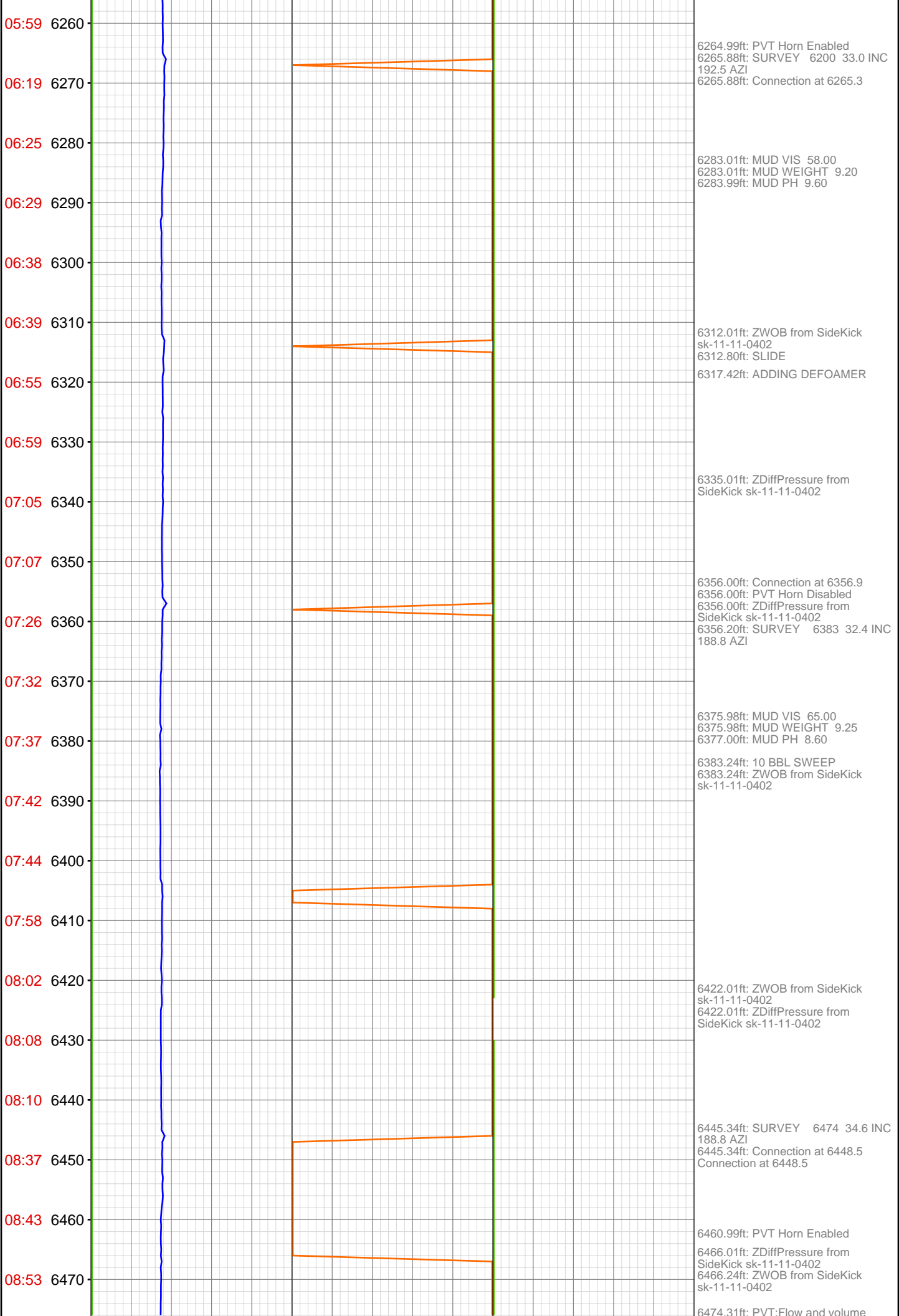


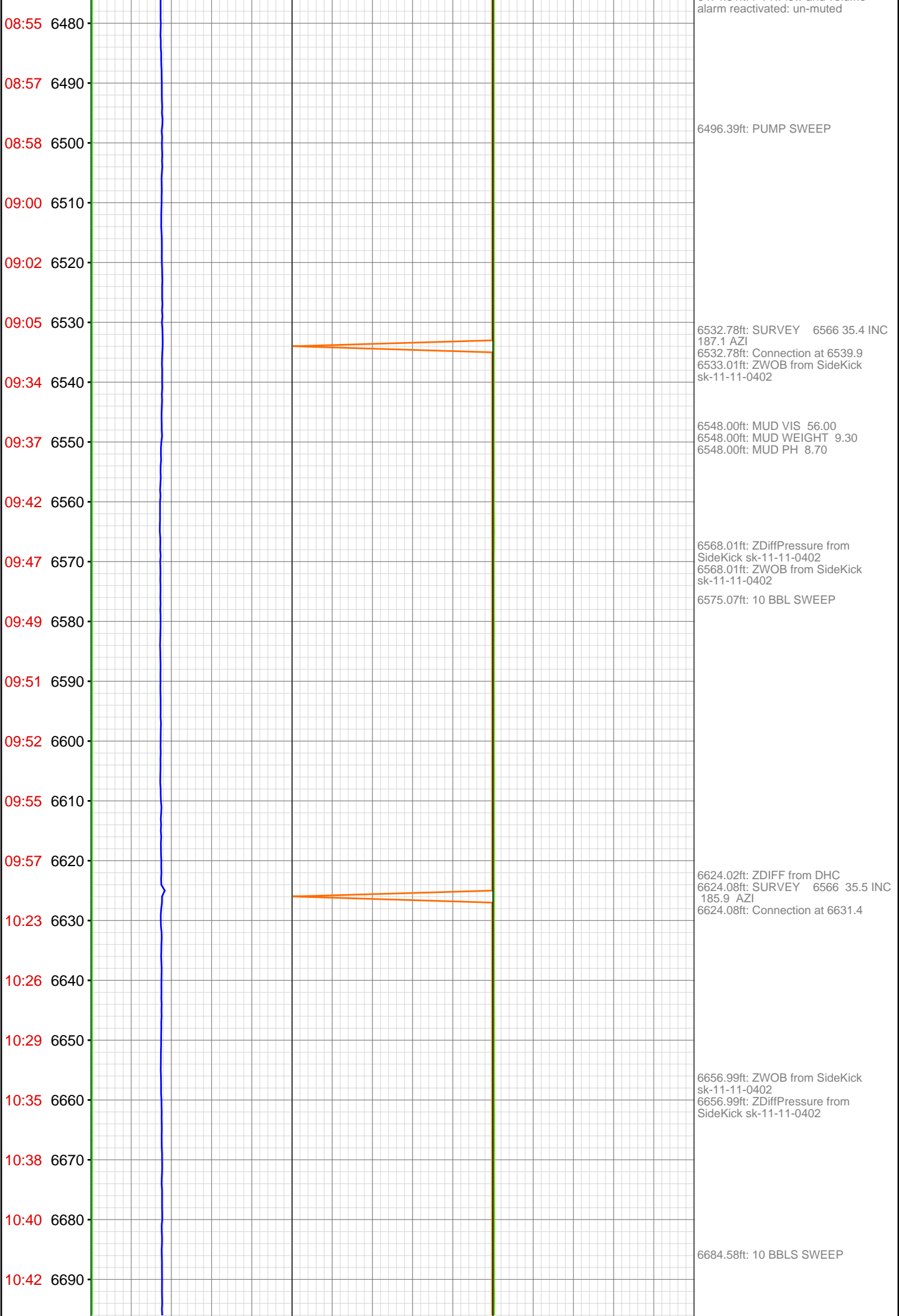


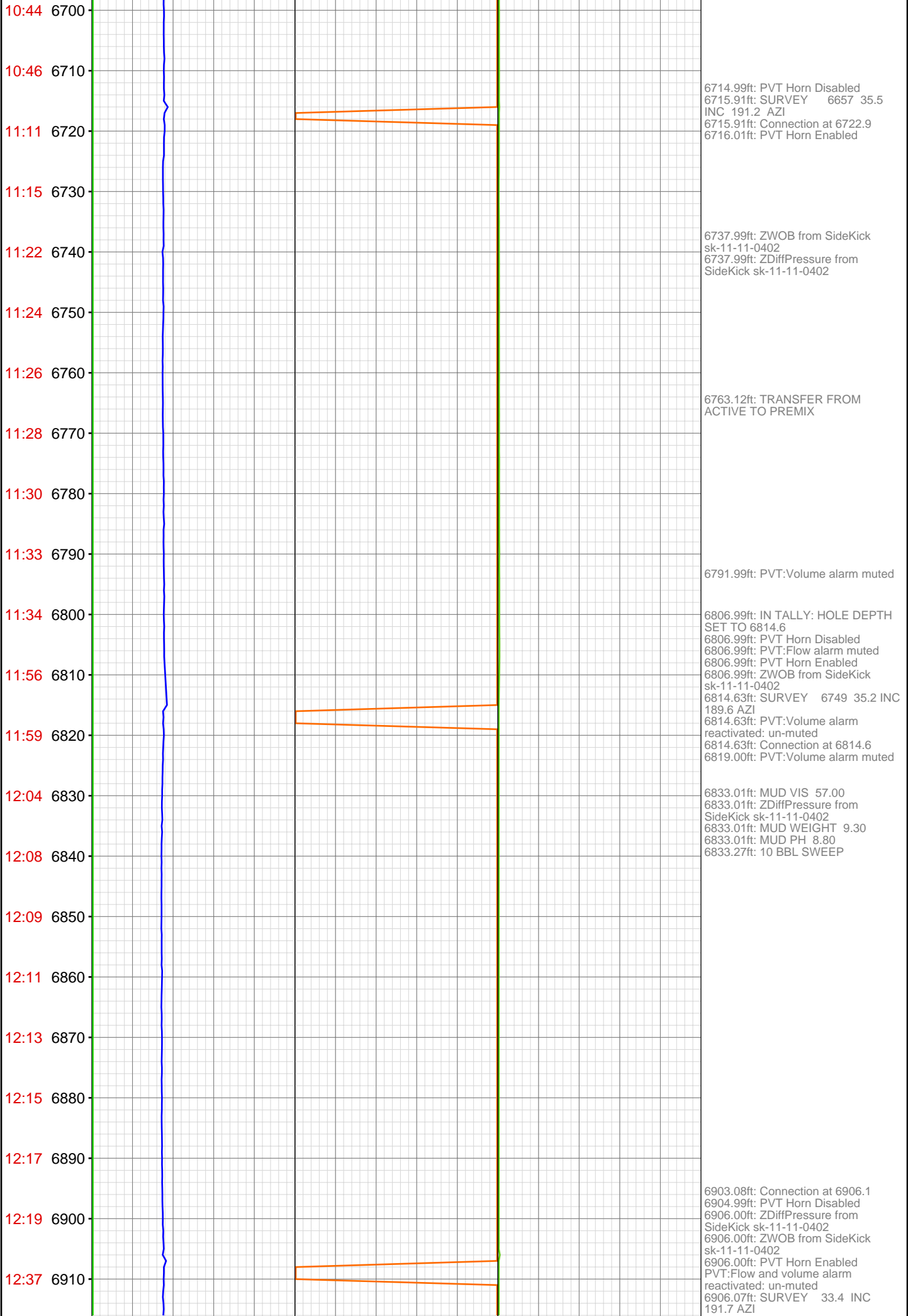


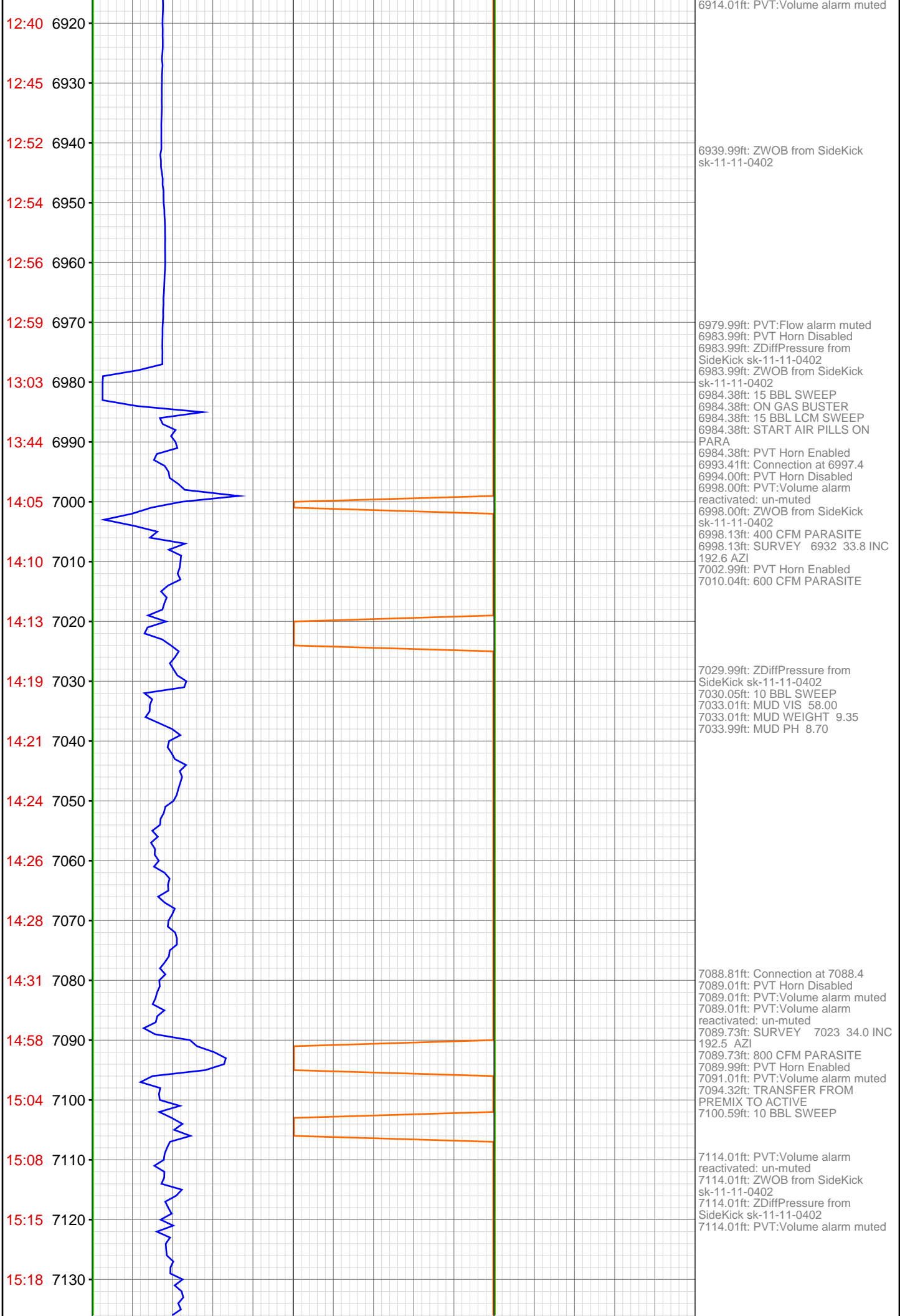


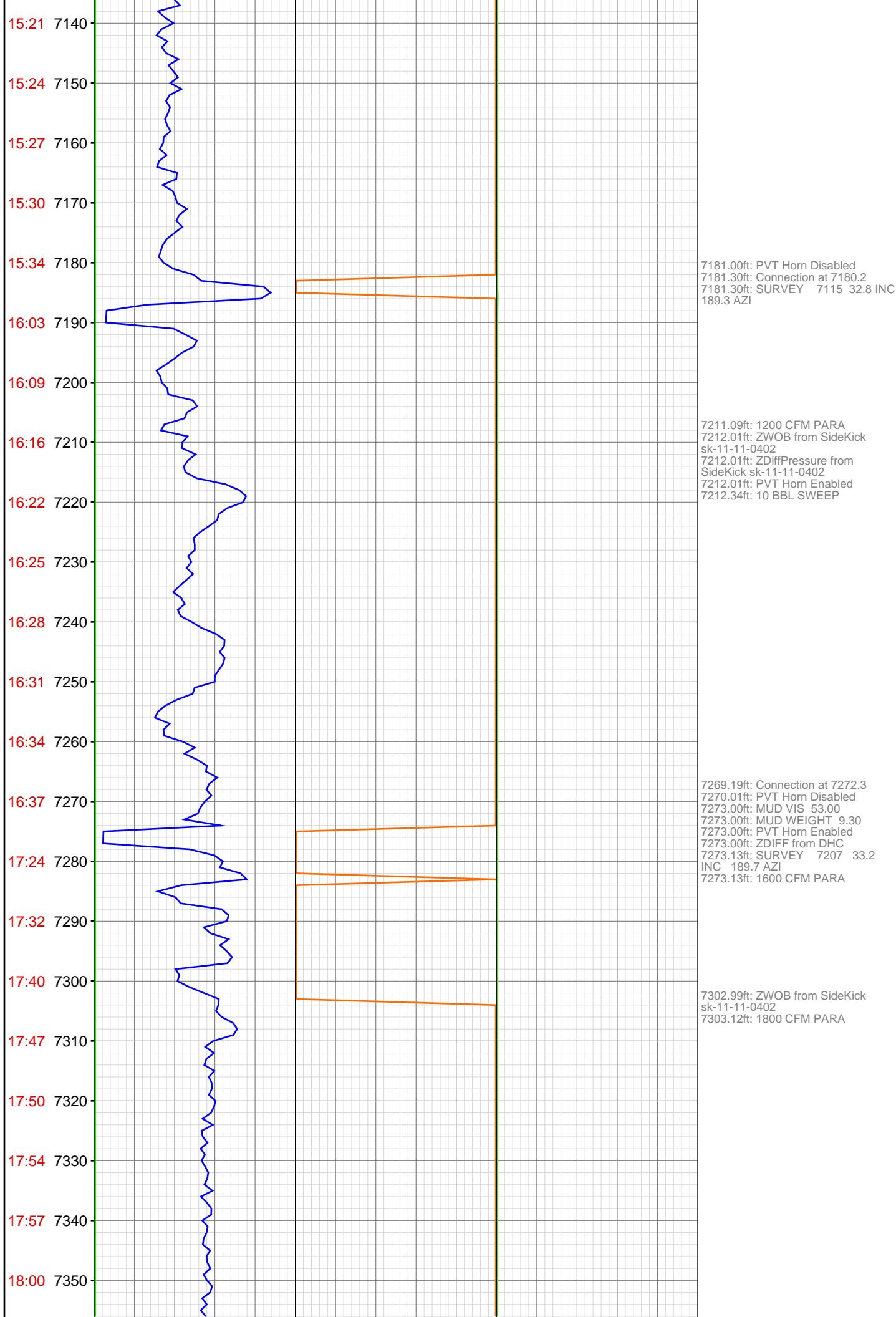


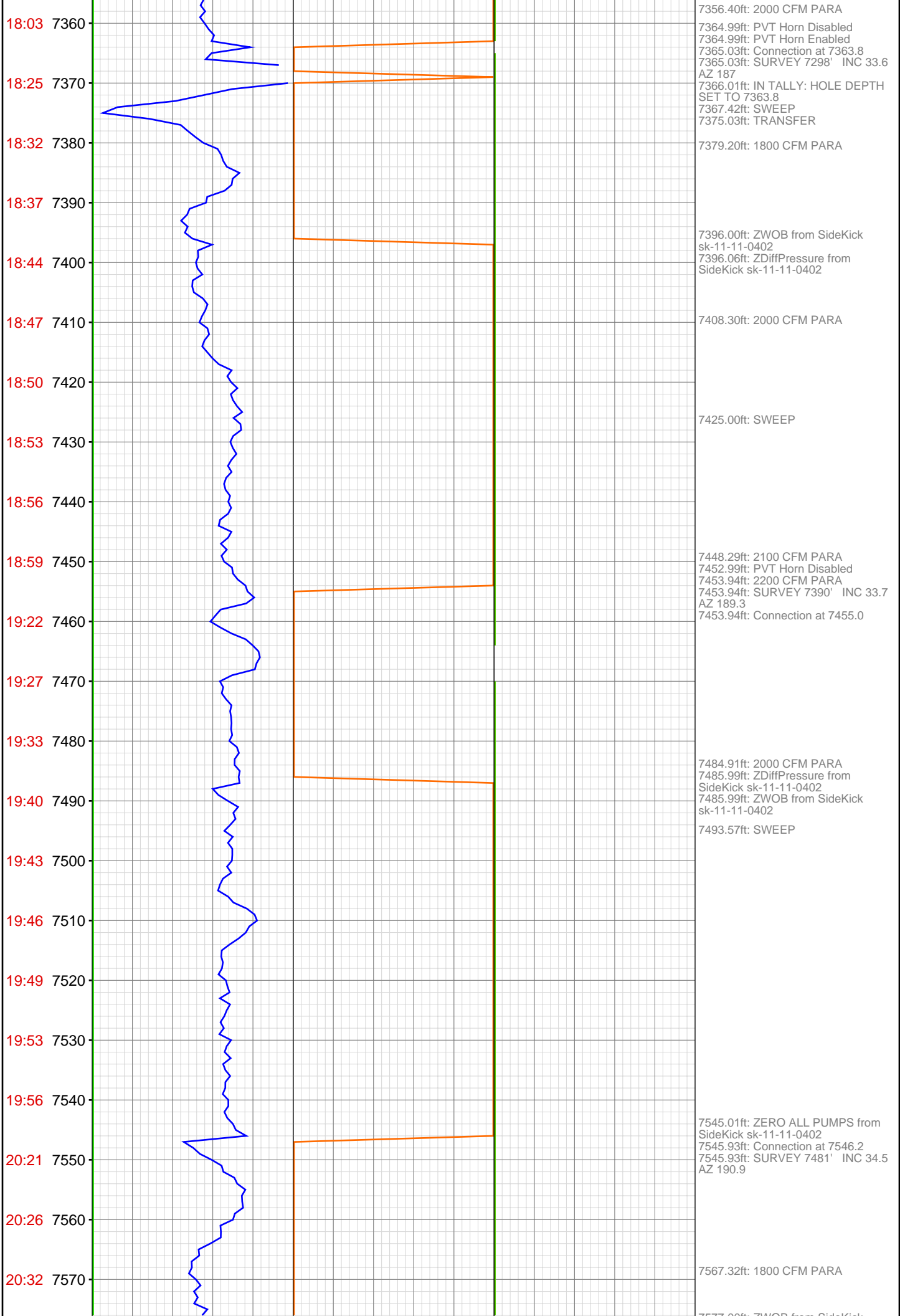


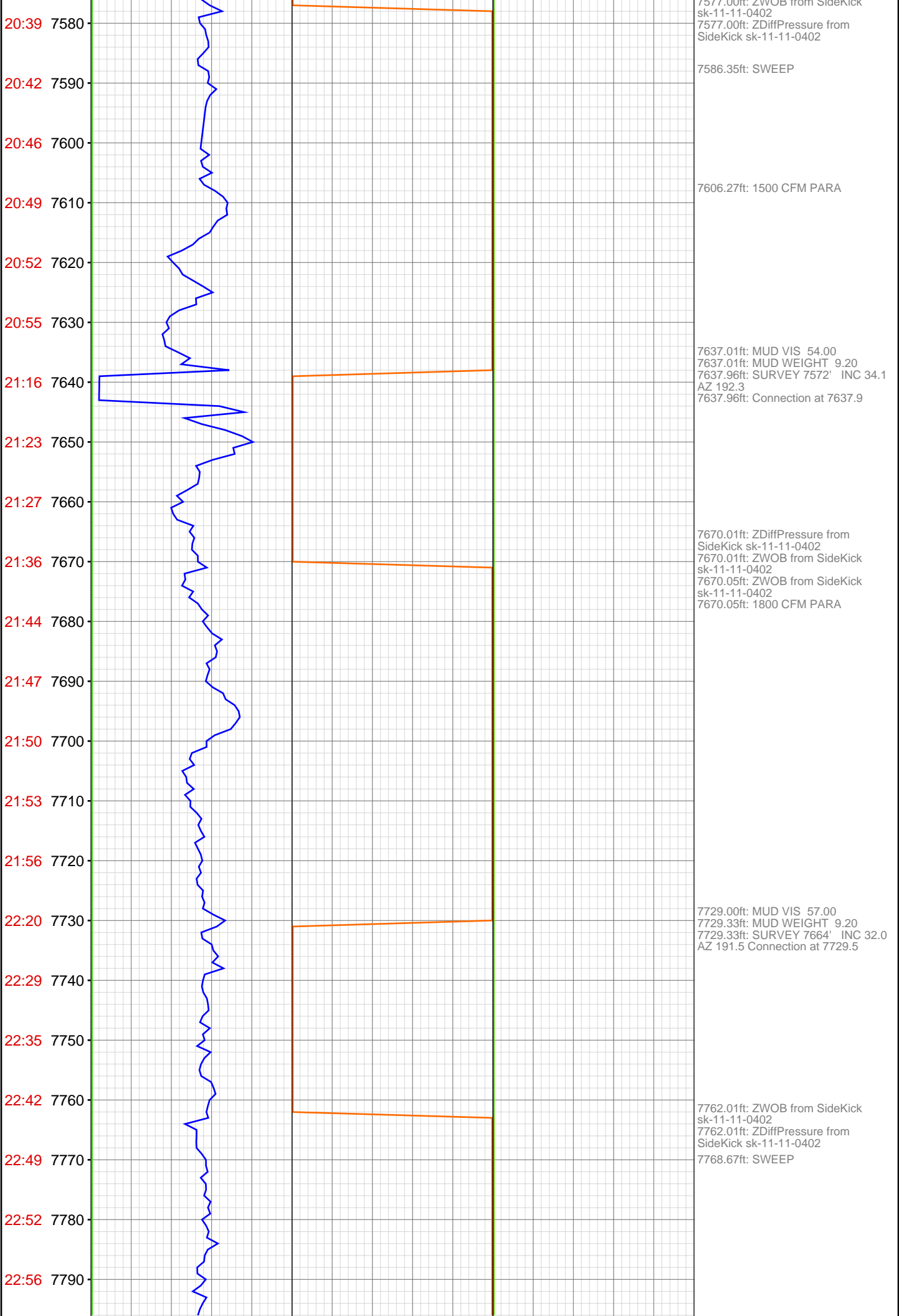


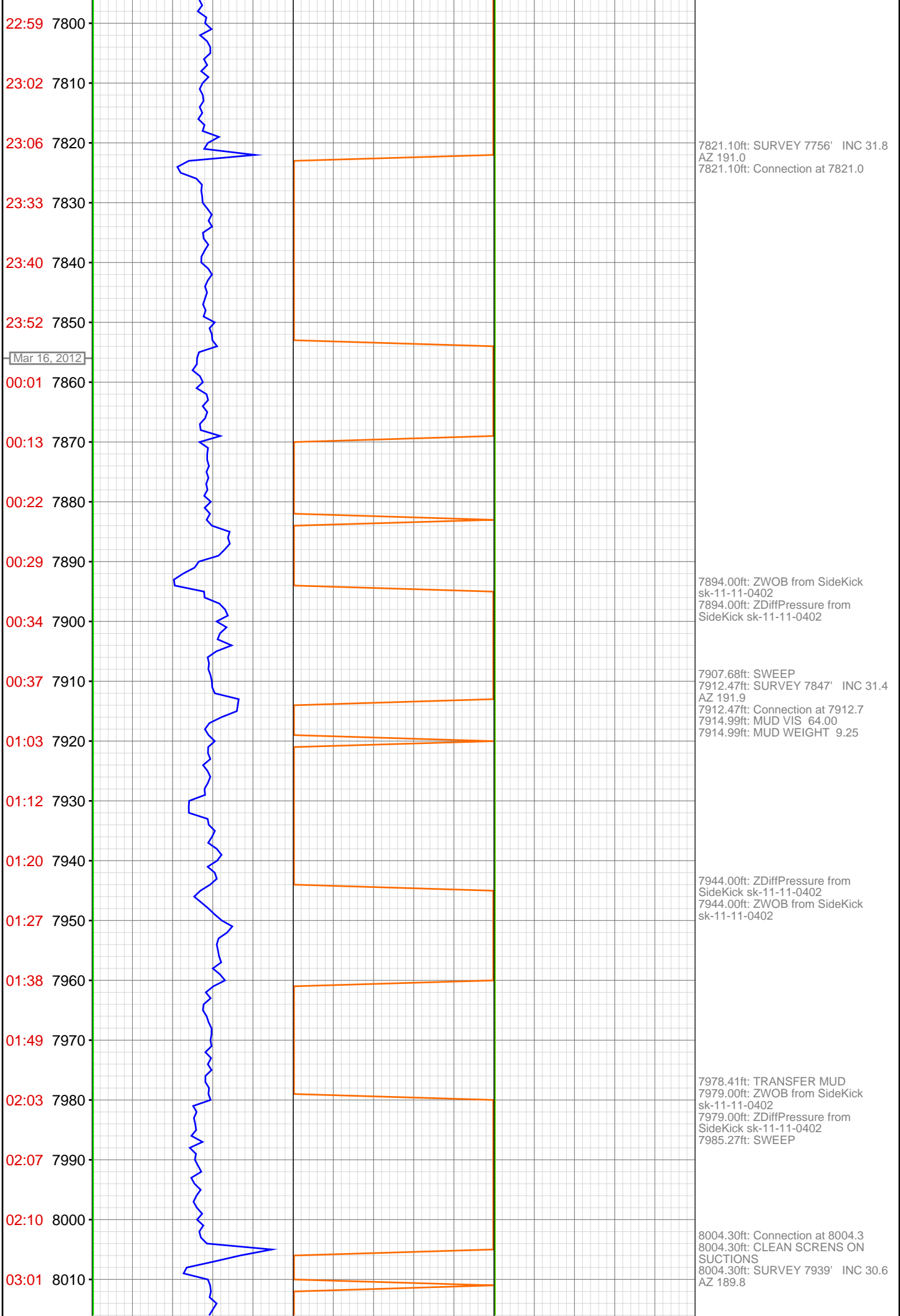


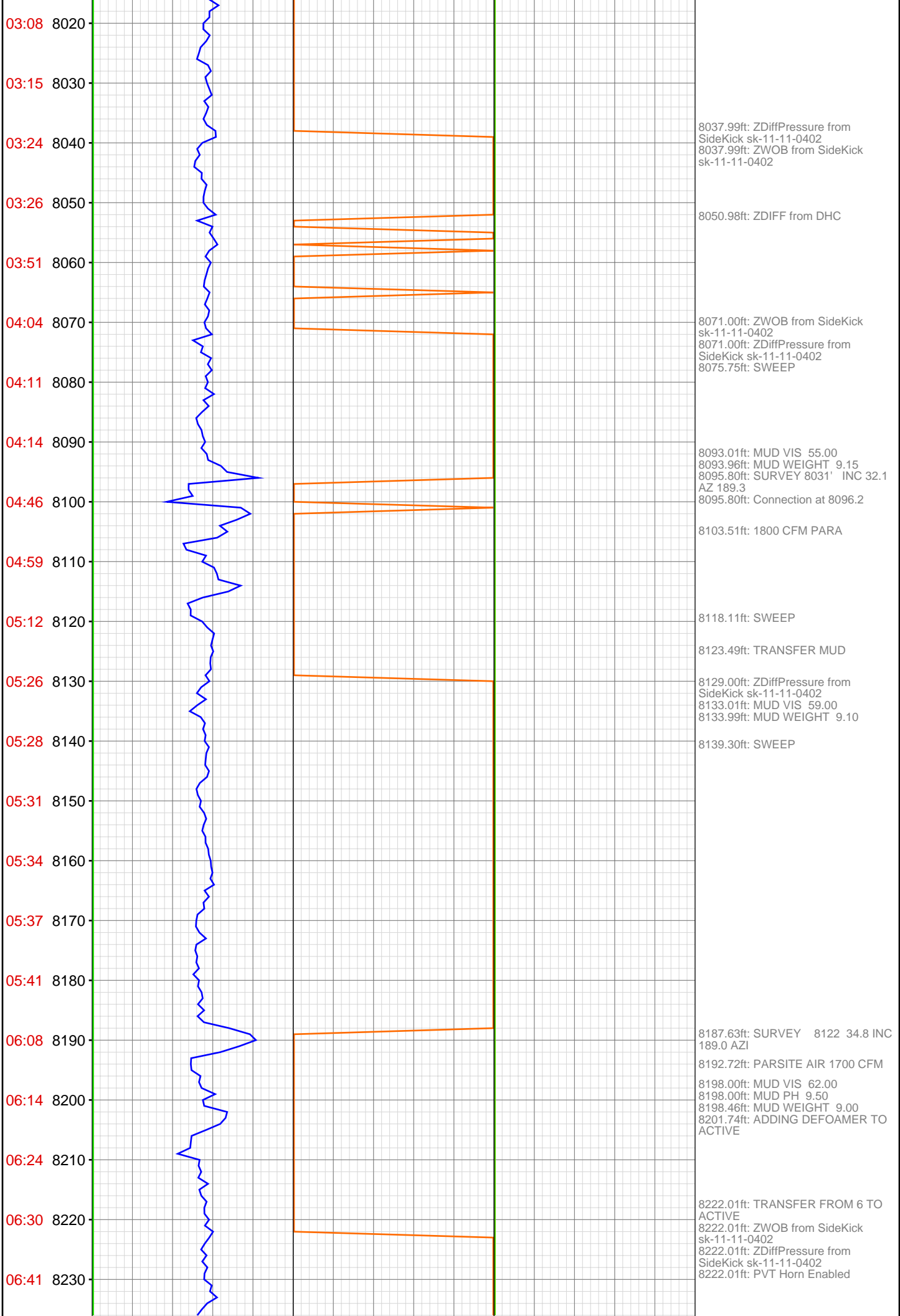


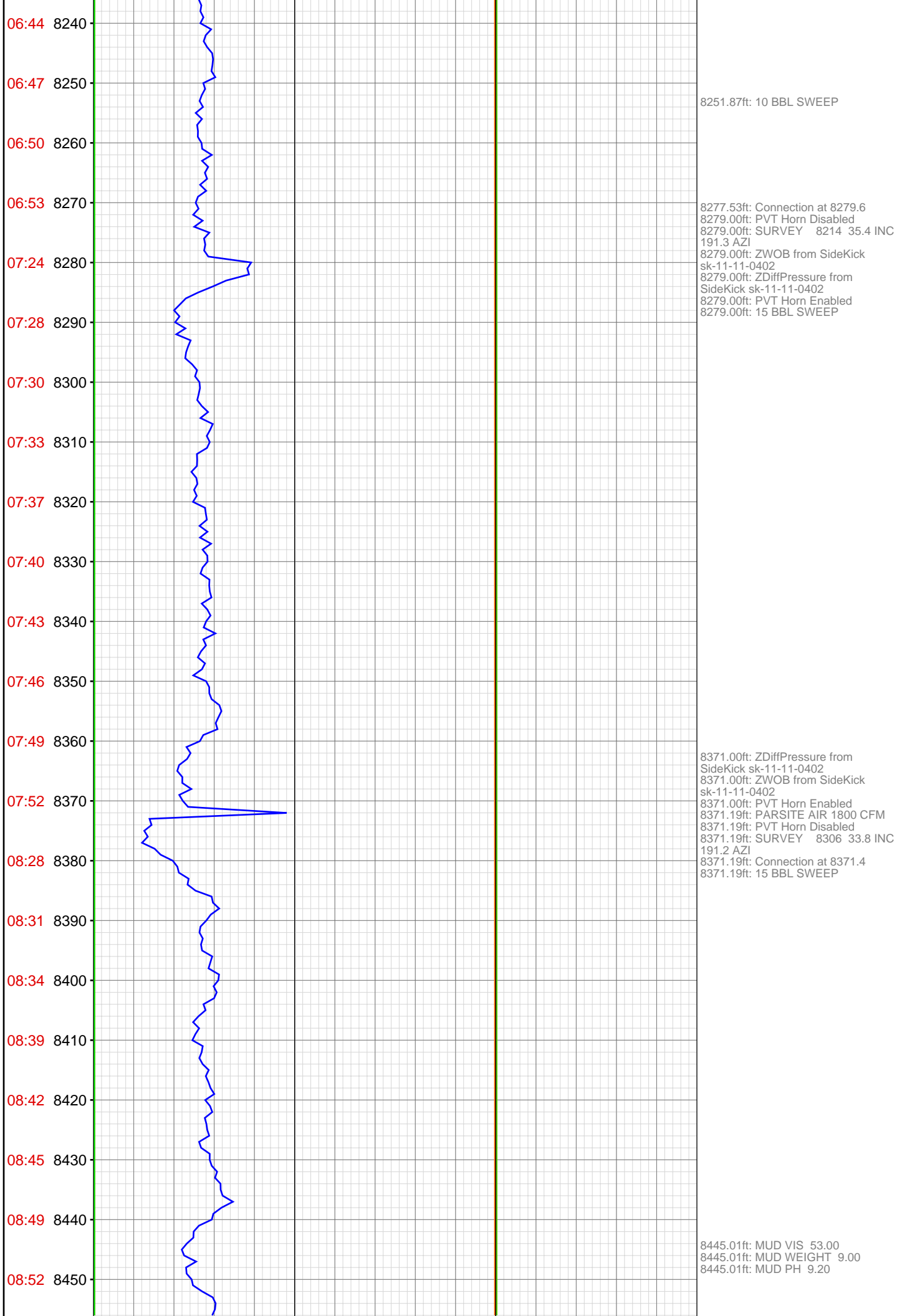


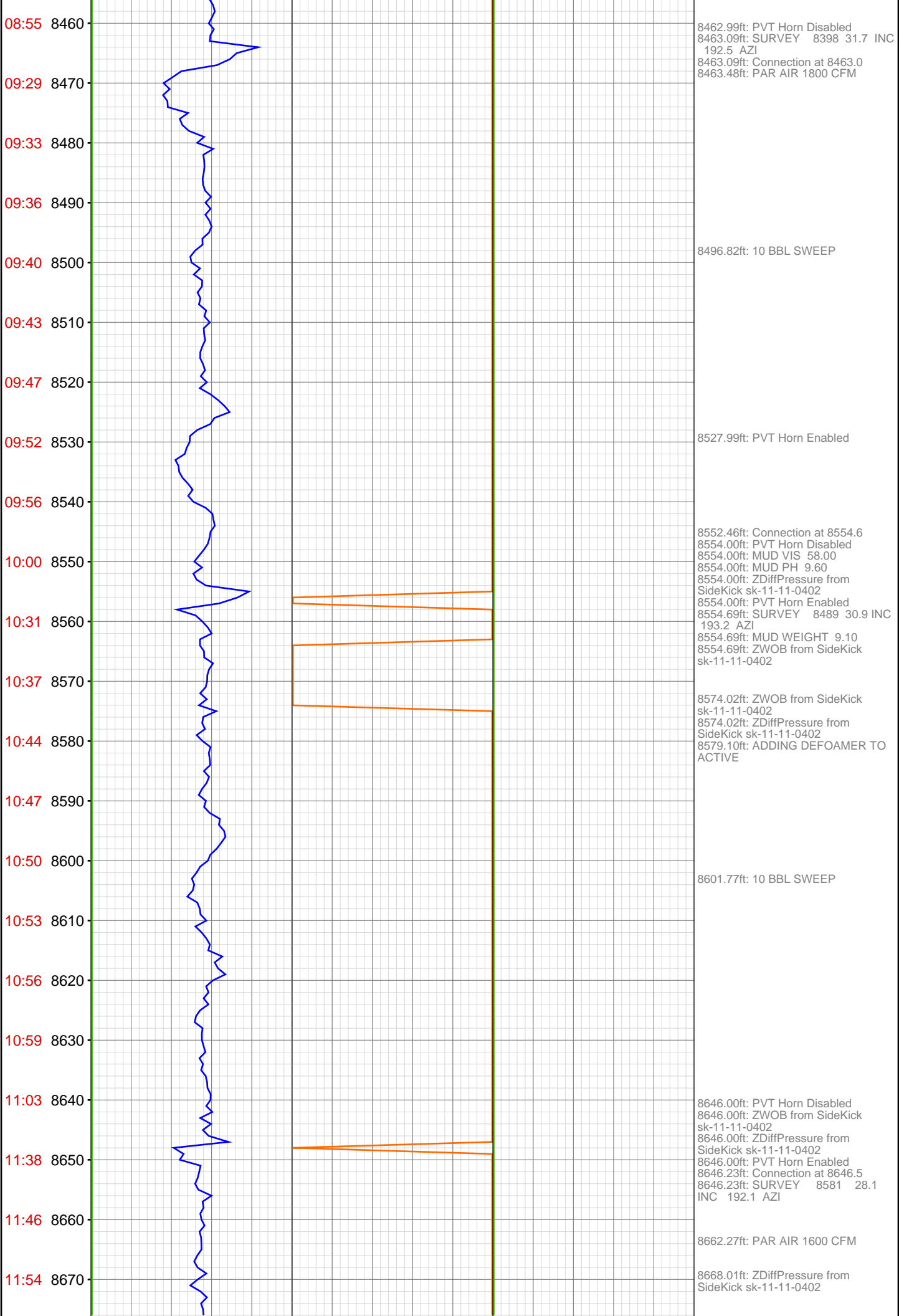


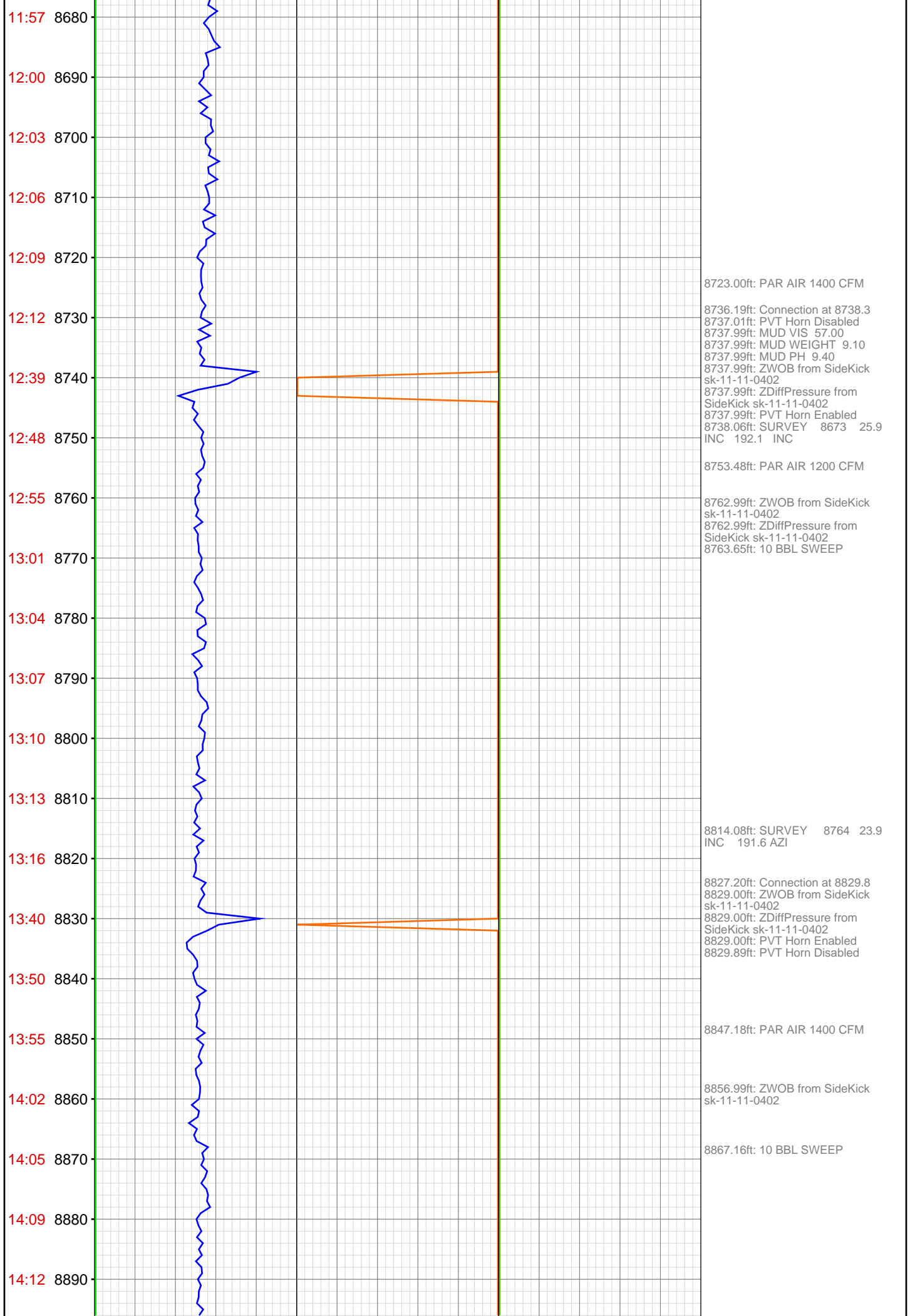












8723.00ft: PAR AIR 1400 CFM

8736.19ft: Connection at 8738.3
8737.01ft: PVT Horn Disabled
8737.99ft: MUD VIS 57.00
8737.99ft: MUD WEIGHT 9.10
8737.99ft: MUD PH 9.40
8737.99ft: ZWOB from SideKick
sk-11-11-0402

8737.99ft: ZDiffPressure from
SideKick sk-11-11-0402
8737.99ft: PVT Horn Enabled
8738.06ft: SURVEY 8673 25.9
INC 192.1 INC

8753.48ft: PAR AIR 1200 CFM

8762.99ft: ZWOB from SideKick
sk-11-11-0402
8762.99ft: ZDiffPressure from
SideKick sk-11-11-0402
8763.65ft: 10 BBL SWEEP

8814.08ft: SURVEY 8764 23.9
INC 191.6 AZI

8827.20ft: Connection at 8829.8
8829.00ft: ZWOB from SideKick
sk-11-11-0402
8829.00ft: ZDiffPressure from
SideKick sk-11-11-0402
8829.00ft: PVT Horn Enabled
8829.89ft: PVT Horn Disabled

8847.18ft: PAR AIR 1400 CFM

8856.99ft: ZWOB from SideKick
sk-11-11-0402

8867.16ft: 10 BBL SWEEP

