

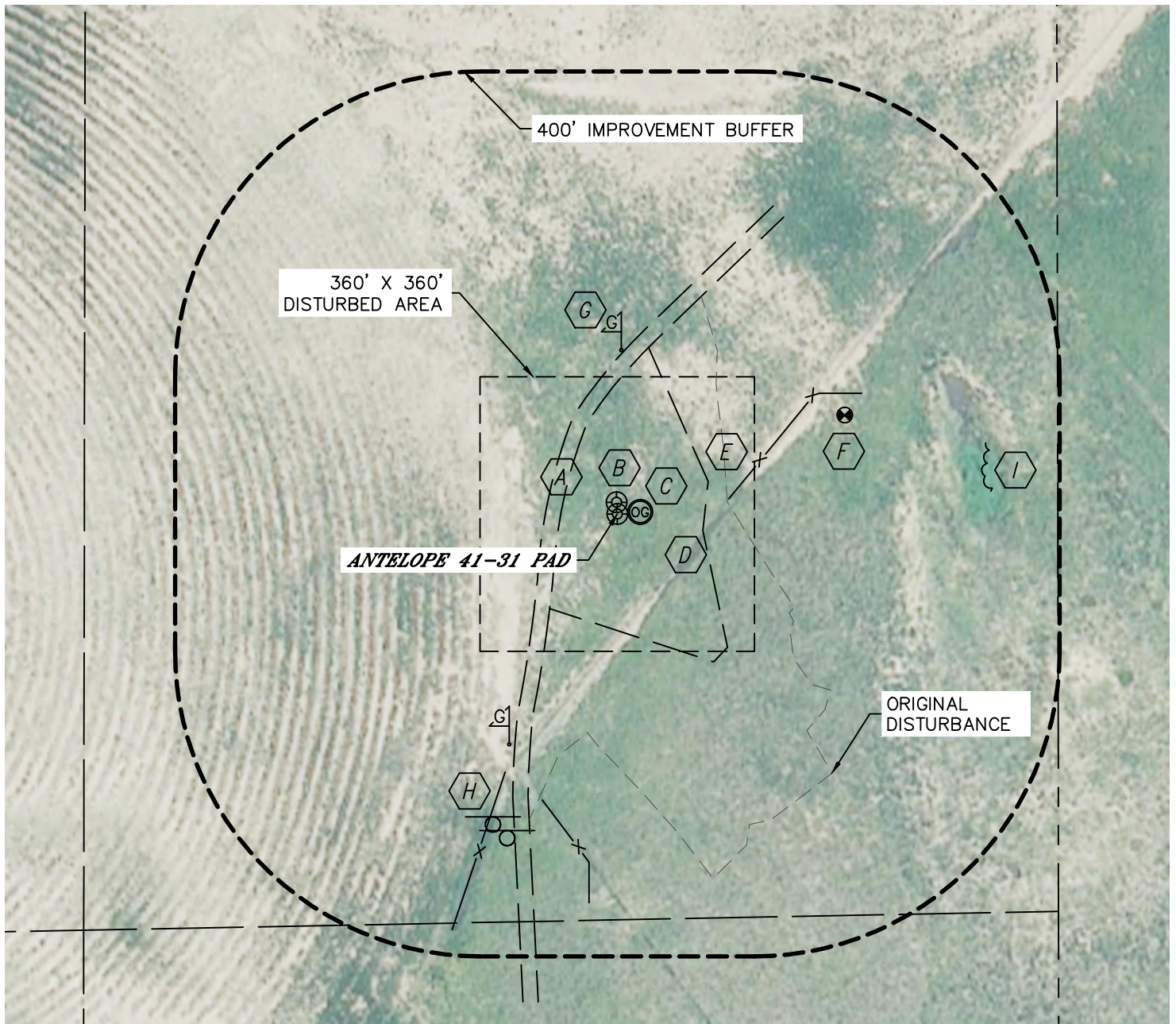


Lat40°, Inc. 1635 Foxtrail Drive, Suite 325 Loveland, CO 970-776-3321










LOCATION DRAWING

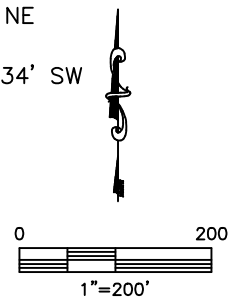
ANTELOPE 41-31 PAD

SECTION: 31
TOWNSHIP: 5N
RANGE: 62W



IMPROVEMENTS:
(MEASURED FROM EXISTING ANTELOPE 41-31 WELL LOCATION)

- | | |
|---|---|
|  ACCESS ROAD 73' W |  MONITORING WELL 325' NE |
|  EX. O&G WELL 15' N |  GAS MARKER 215' N, 334' SW |
|  PROPOSED O&G WELL 30' E |  SIGN 430' SW |
|  EDGE GRAVEL 114' E, 126' NE,
150' S, 229' SE |  LOW AREA 481' E |
|  FENCE 148' E, 369' SW, 388' SW | |



NEAREST: BUILDING 5280'+, PUBLIC ROAD 5280'+,
ABOVE GROUND UTILITY 5280'+, RAILROAD 5280'+, PROPERTY LINE 578' E

DATE: rev 9/10/2012
PROJECT#: 2011350