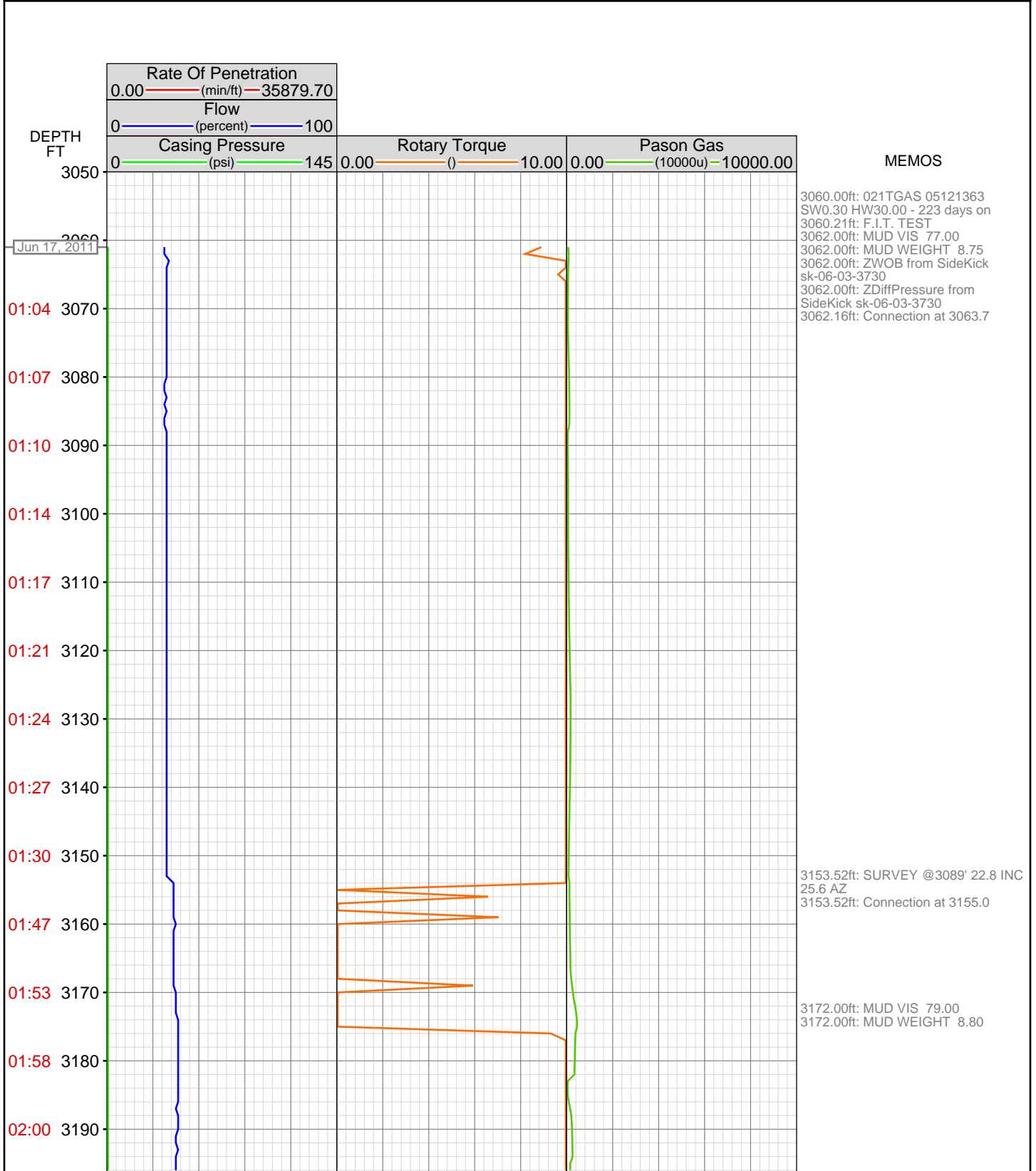


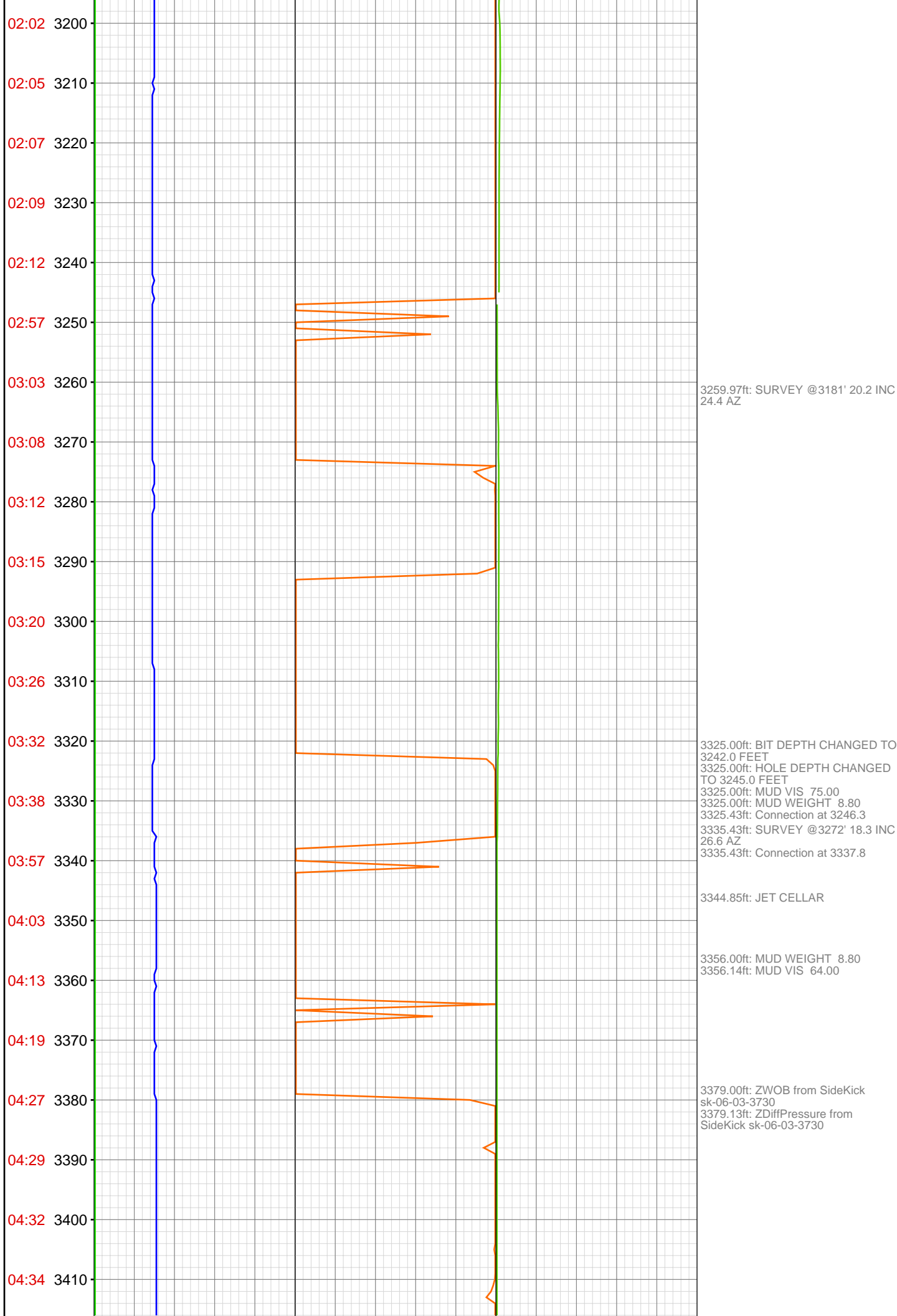
DataHub EDR Log

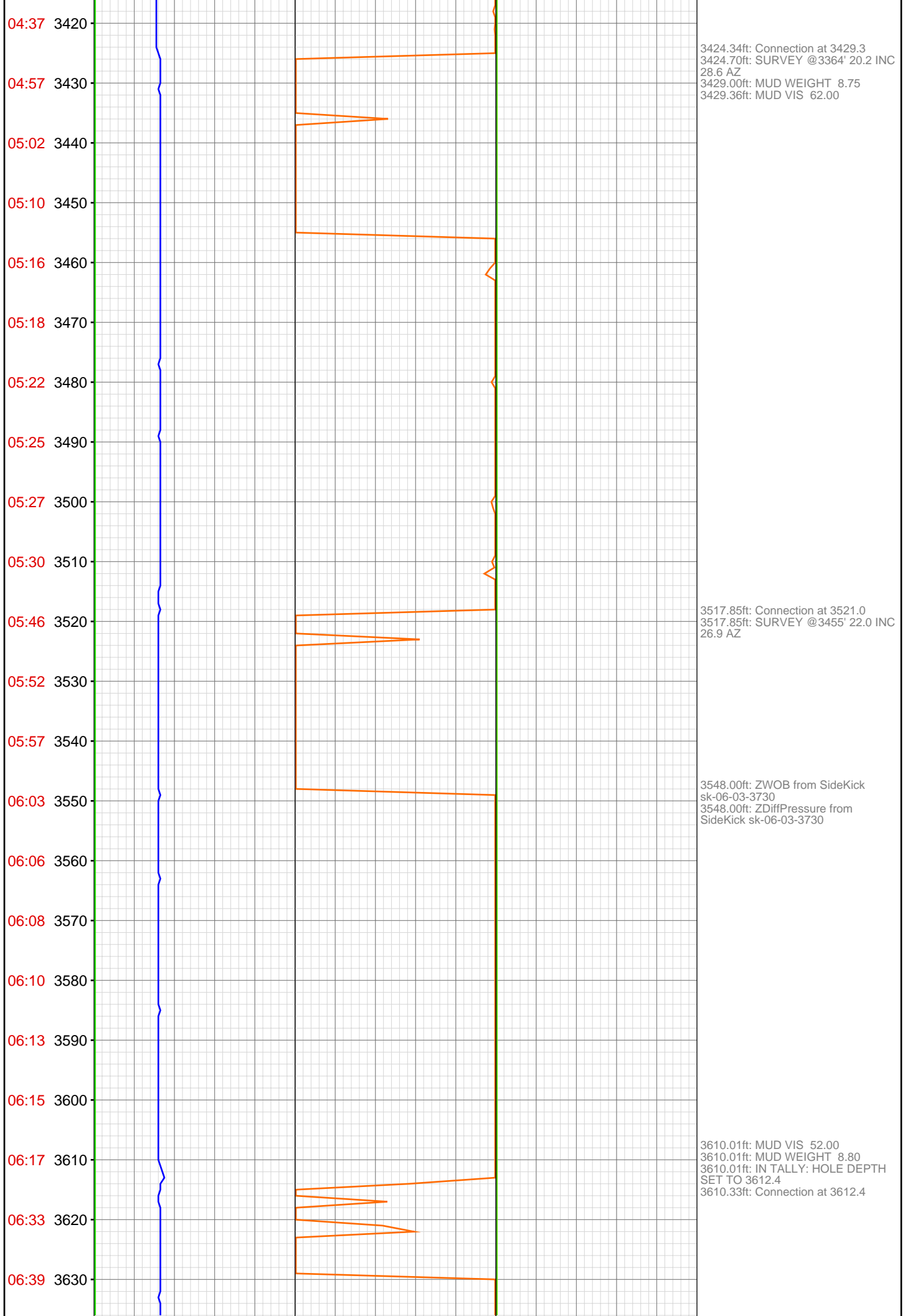
Wed Jun 29, 2011 07:54:03
Well Dossier 1308214331
Marilyn Tucker

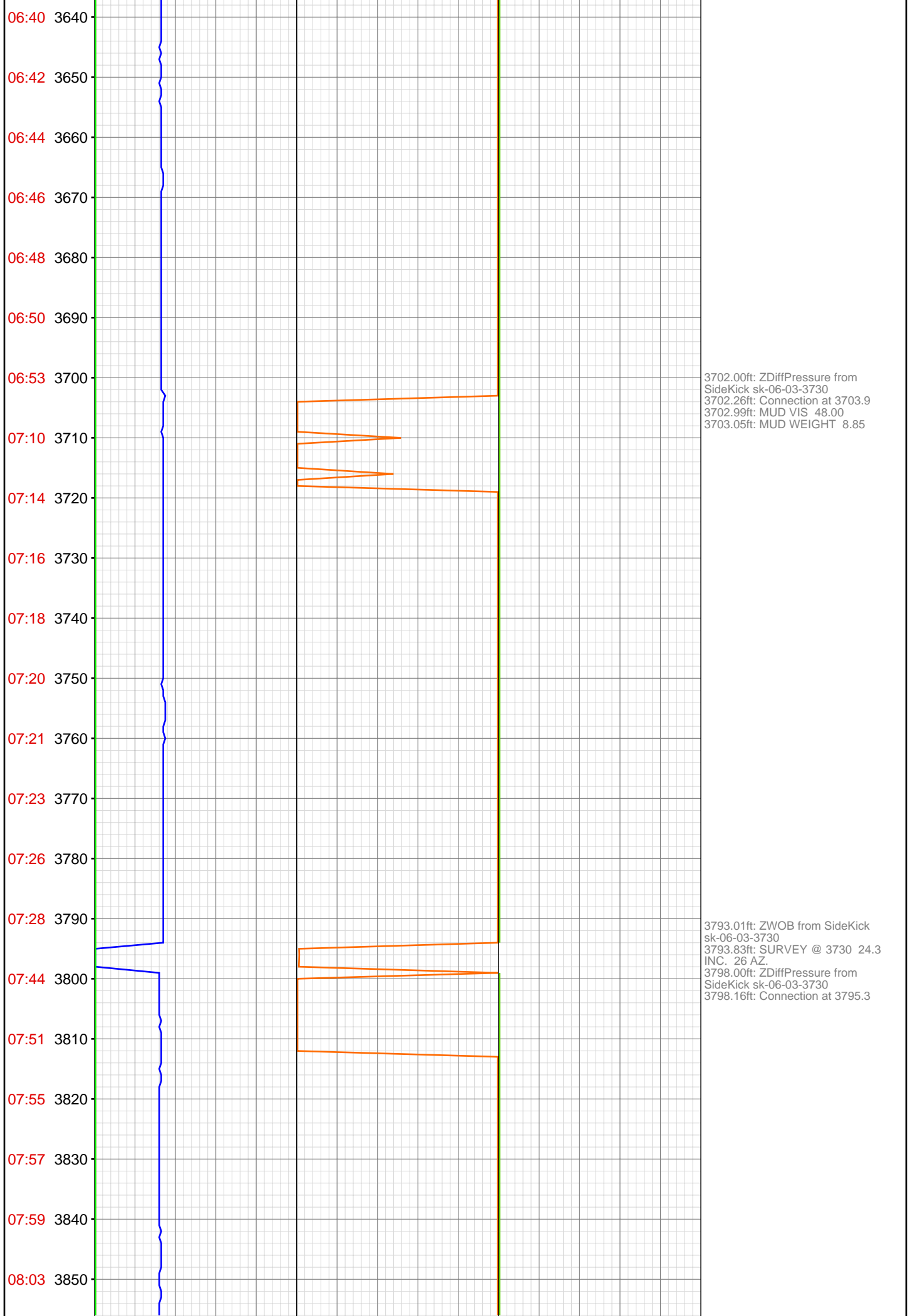
OPERATOR: EnCana Oil & Gas (USA), Inc.
WELL: SGU8515C-24 F25 496
FIELD:
LOCATION: T4S R96WSECTION:25ALL
COUNTRY: USA
RIG: Pat-UTI 306

CONTRACTOR: Patterson-UTI Drilling Company
UNIQUE WELL ID: 504519776
SPUD DATE: Jun 17, 2011 01:00
RELEASE DATE: Jun 26, 2011 12:00









08:05 3860

08:08 3870

08:10 3880

08:24 3890

08:27 3900

08:33 3910

08:37 3920

08:42 3930

08:46 3940

08:49 3950

08:52 3960

08:54 3970

09:13 3980

09:21 3990

09:26 4000

09:28 4010

09:31 4020

09:33 4030

09:36 4040

09:38 4050

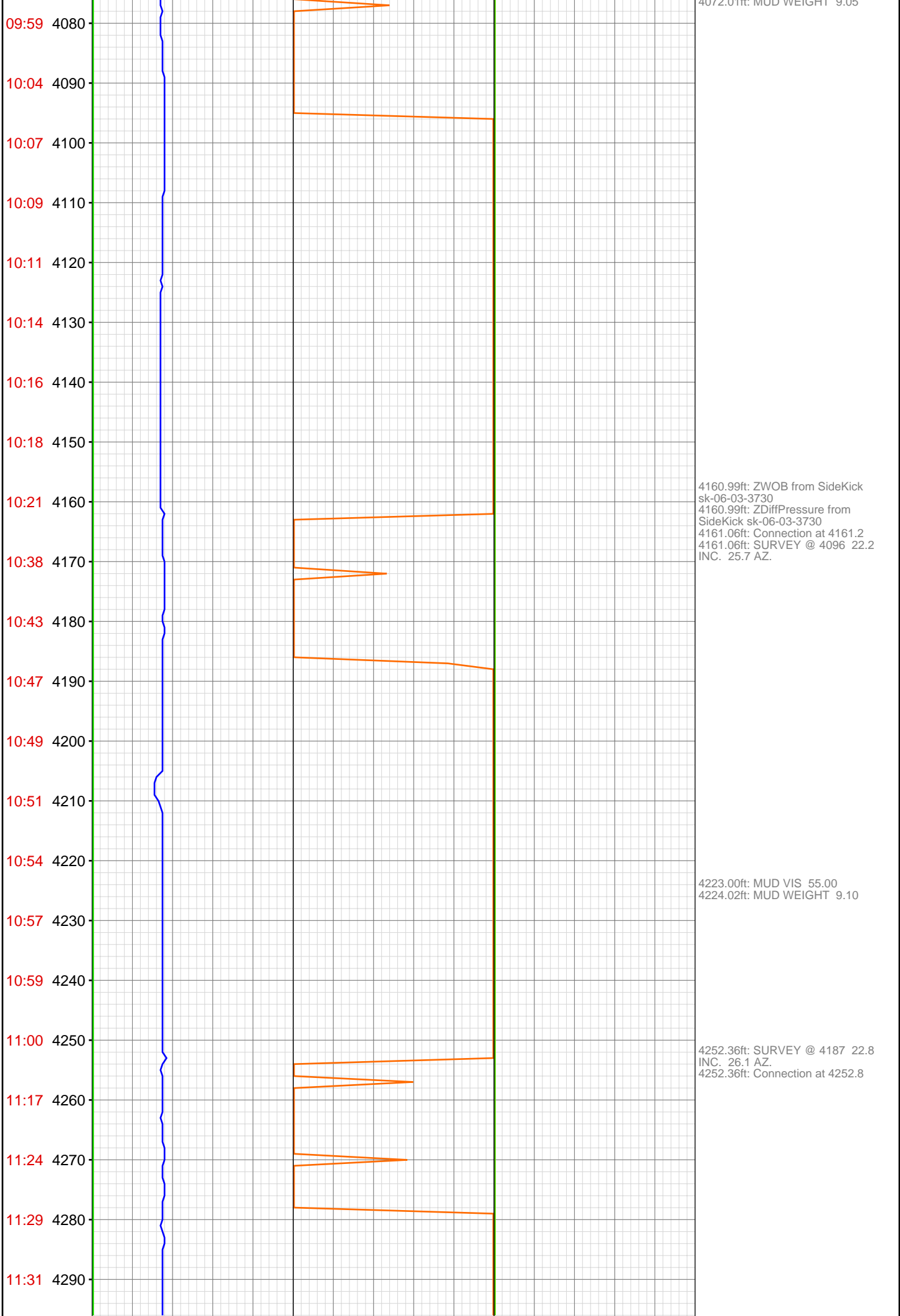
09:41 4060

09:55 4070

3889.99ft: ZDiffPressure from
SideKick sk-06-03-3730
3889.99ft: ZWOB from SideKick
sk-06-03-3730
3889.99ft: IN TALLY: HOLE DEPTH
SET TO 3886.8
3890.88ft: Connection at 3886.8

3975.98ft: MUD VIS 47.00
3975.98ft: MUD WEIGHT 9.00
3975.98ft: MUD PH 8.30
3975.98ft: ZDiffPressure from
SideKick sk-06-03-3730
3976.57ft: Connection at 3978.1
3976.57ft: SURVEY @ 3913 22. IN.
23.2 AZ.

4066.99ft: ZWOB from SideKick
sk-06-03-3730
4066.99ft: ZDiffPressure from
SideKick sk-06-03-3730
4067.91ft: SURVEY @ 4004 21.5
INC. 22.4 AZ.
4067.91ft: Connection at 4069.7
4072.01ft: MUD VIS 68.00
4072.01ft: MUD WEIGHT 9.00

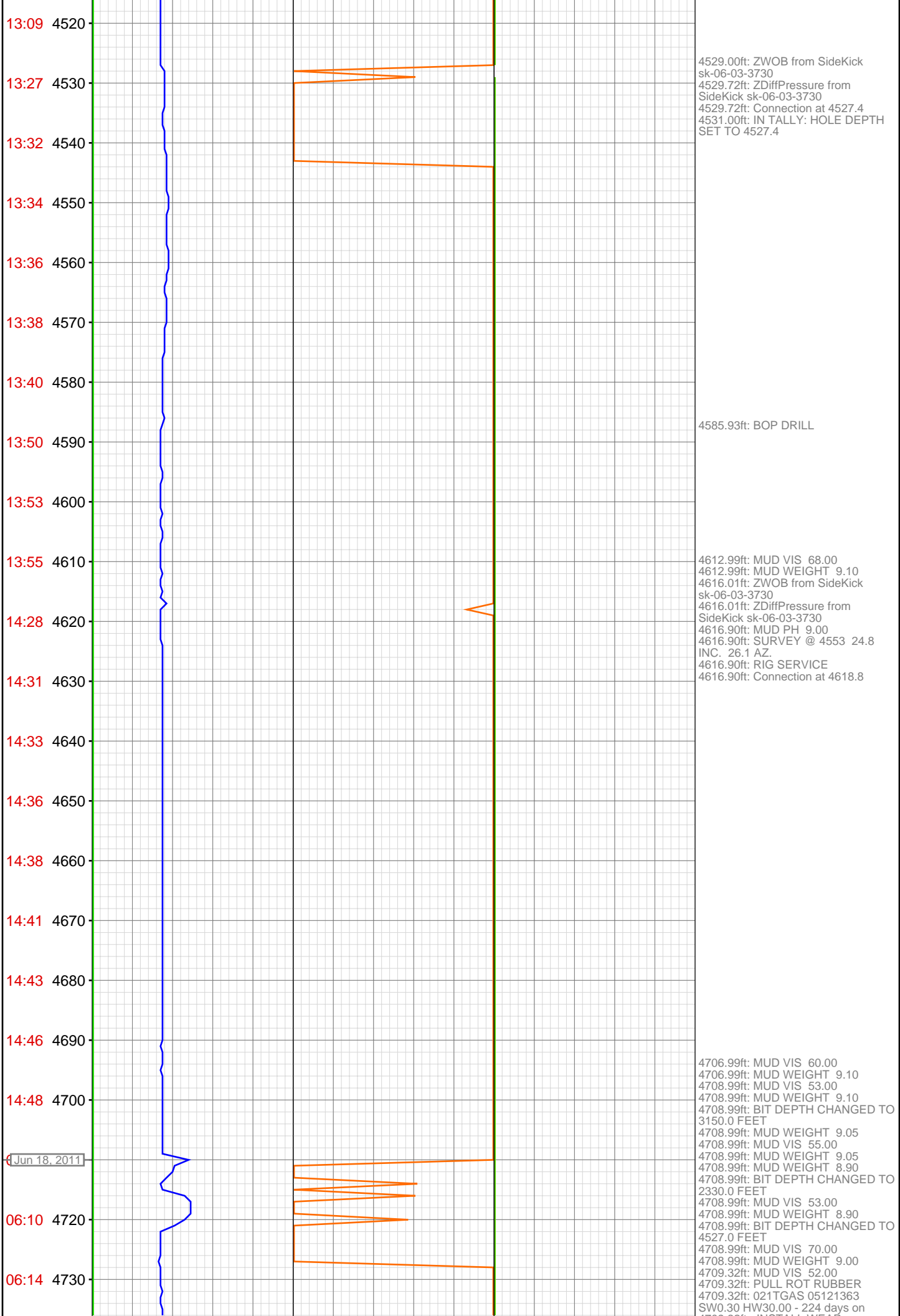


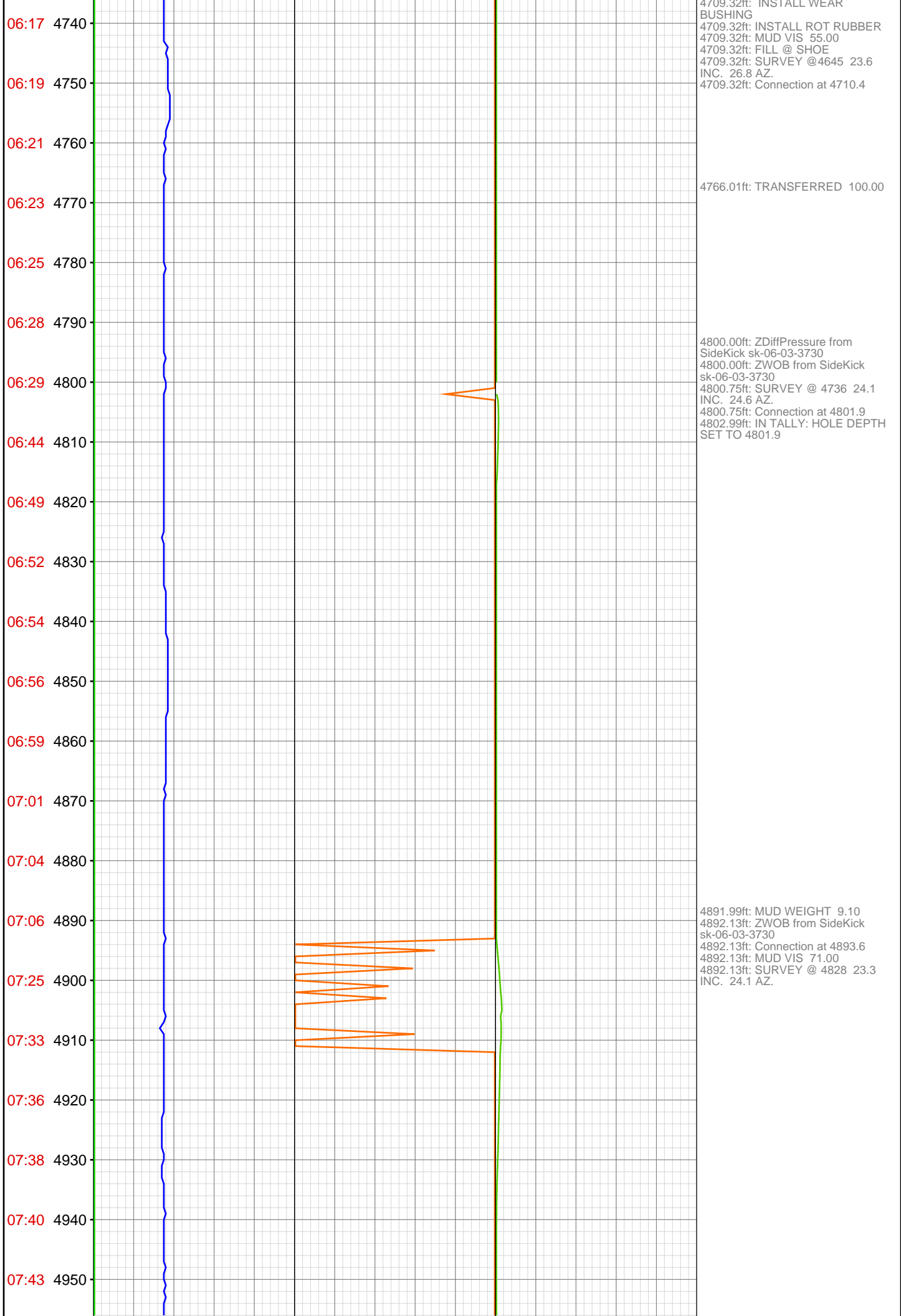
11:34 4300
11:36 4310
11:38 4320
11:40 4330
11:43 4340
12:00 4350
12:04 4360
12:09 4370
12:12 4380
12:14 4390
12:17 4400
12:19 4410
12:22 4420
12:26 4430
12:40 4440
12:47 4450
12:53 4460
12:57 4470
12:59 4480
13:02 4490
13:04 4500
13:07 4510

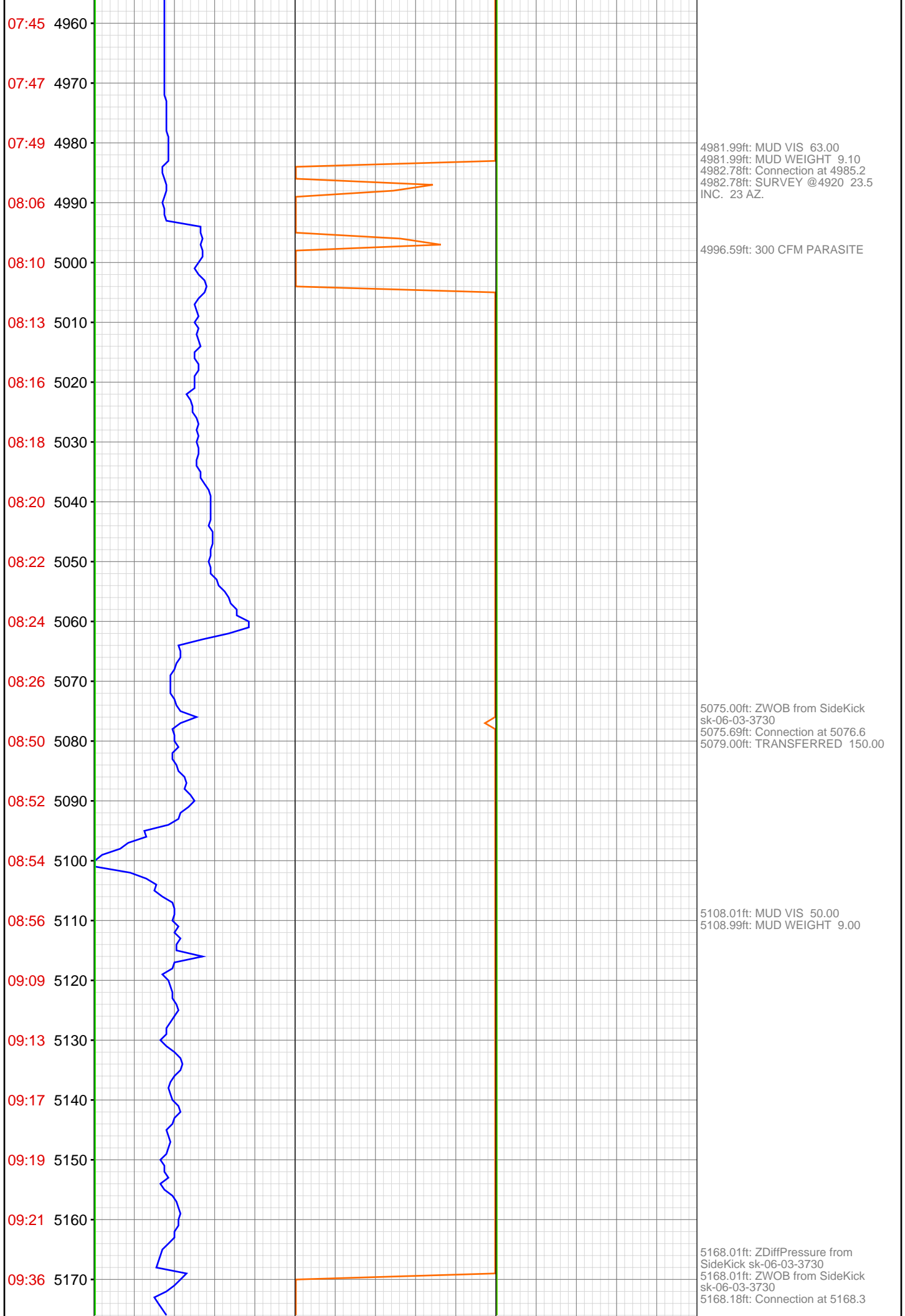
4344.00ft: ZDiffPressure from
SideKick sk-06-03-3730
4344.00ft: ZWOB from SideKick
sk-06-03-3730
4344.00ft: MUD WEIGHT 9.10
4344.09ft: Connection at 4344.4
4344.09ft: SURVEY @ 4279 21.5
INC. 24.2 AZ.
4344.09ft: MUD VIS 61.00

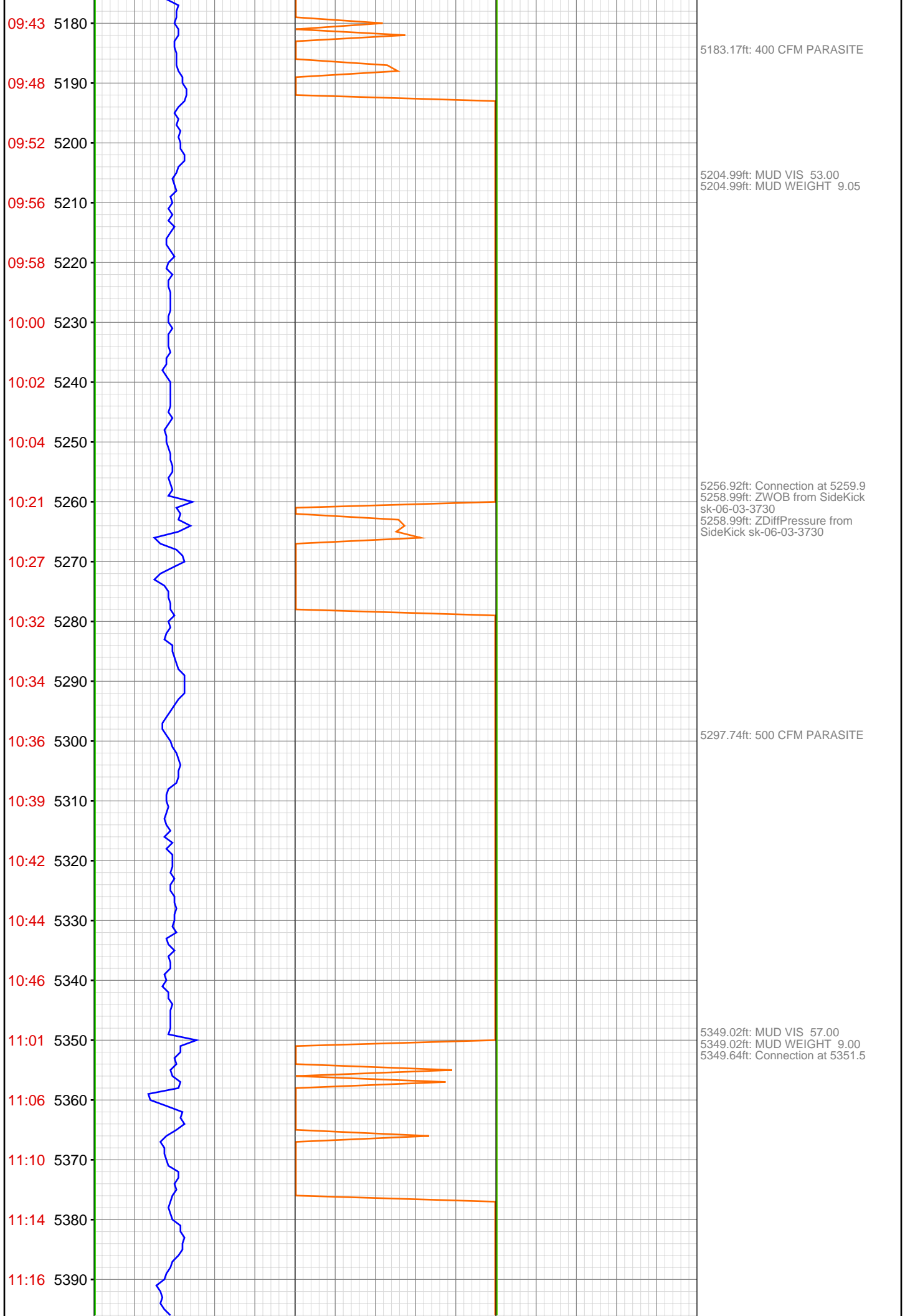
4435.89ft: SURVEY @ 4370 22.1
INC. 25.6 AZ.
4436.88ft: Connection at 4435.9

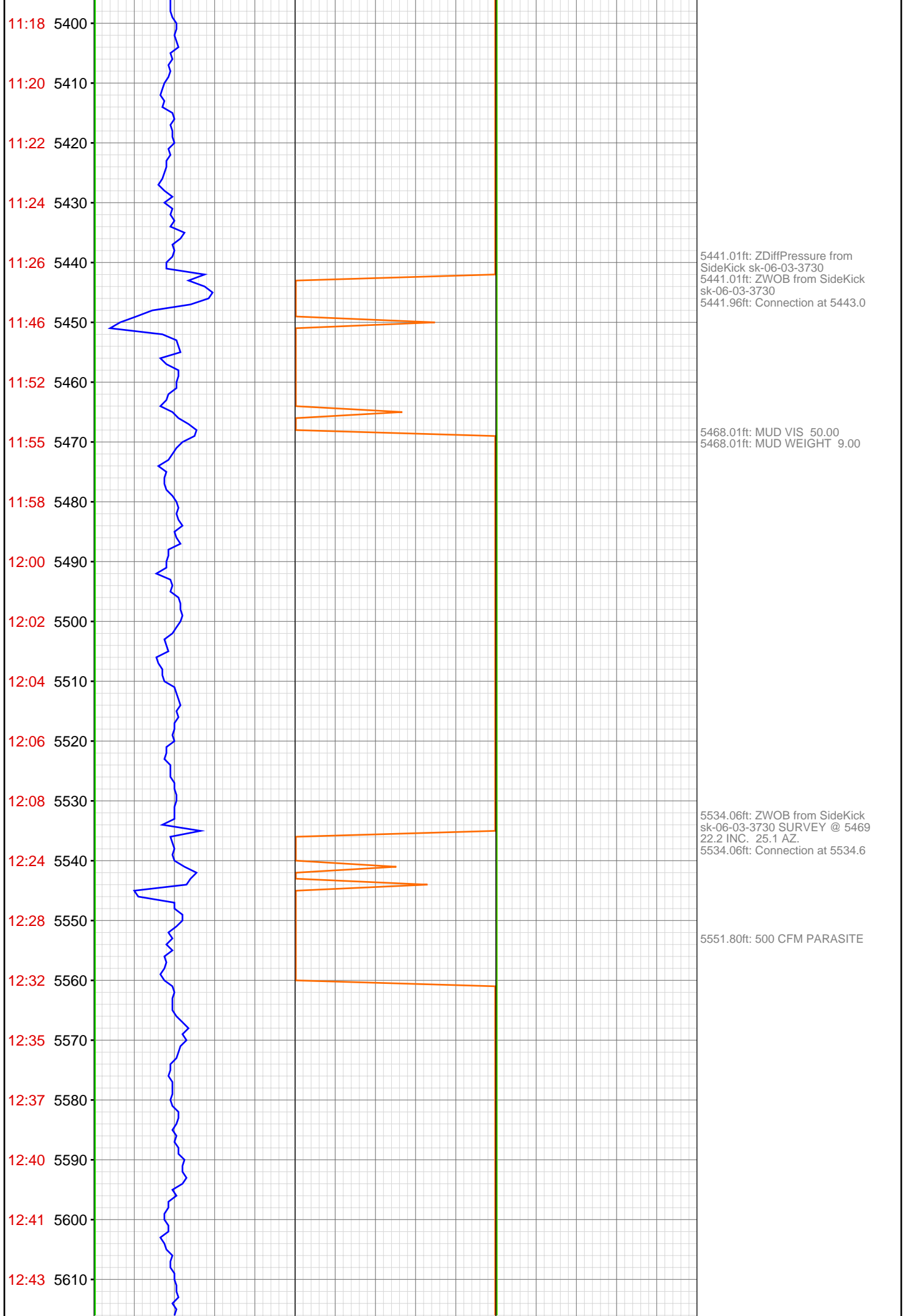
4462.01ft: MUD VIS 65.00
4462.01ft: MUD WEIGHT 9.10

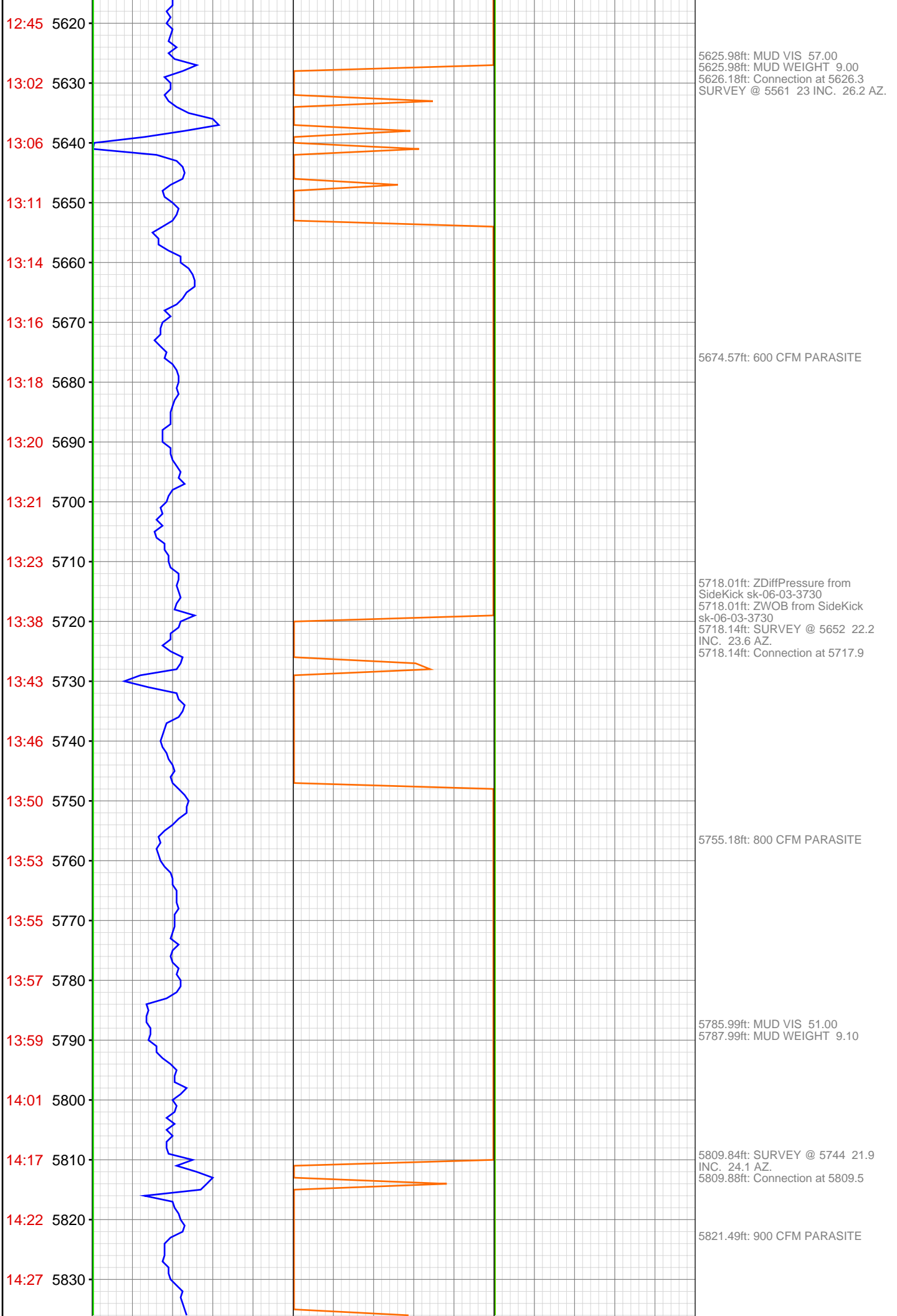


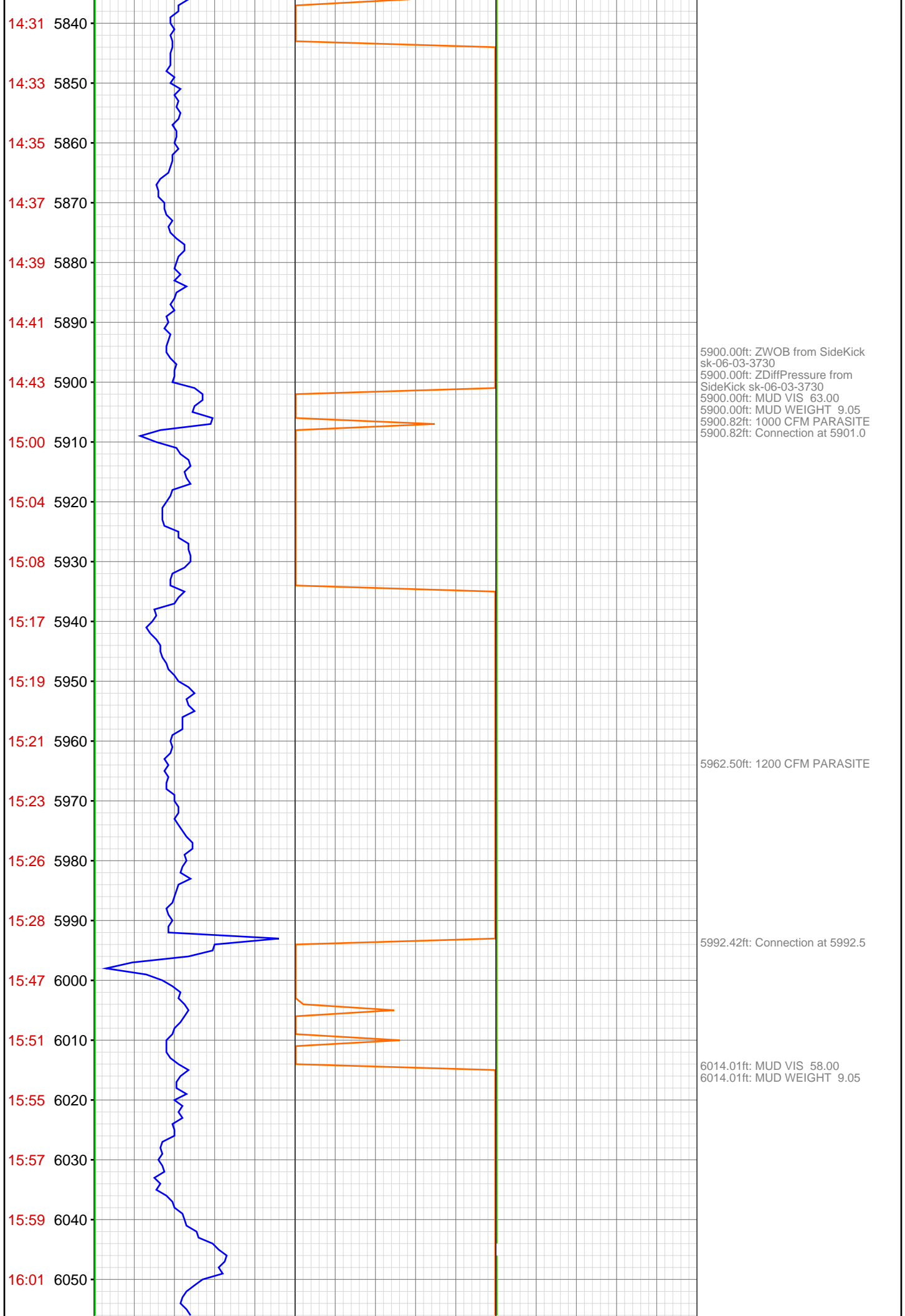


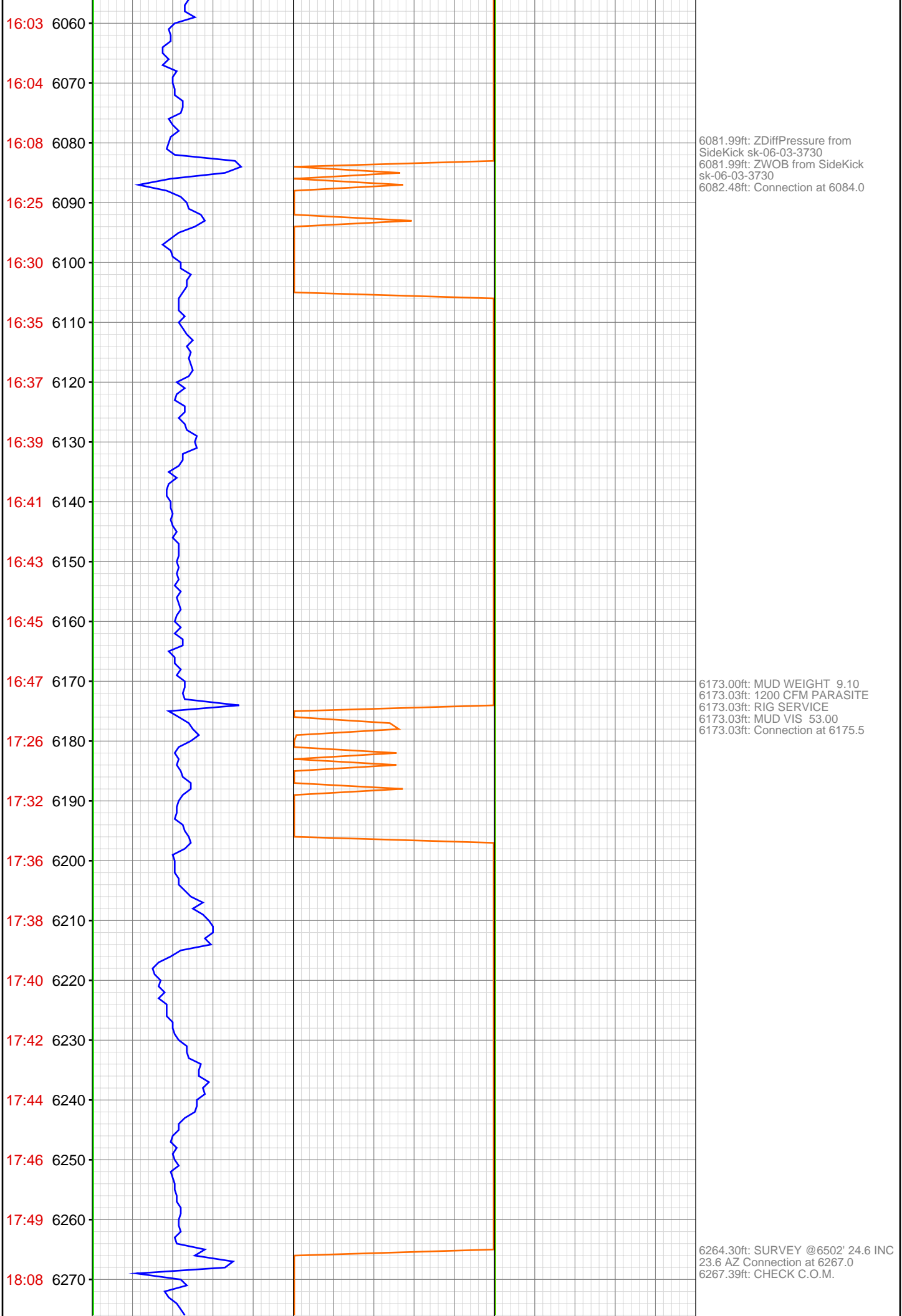


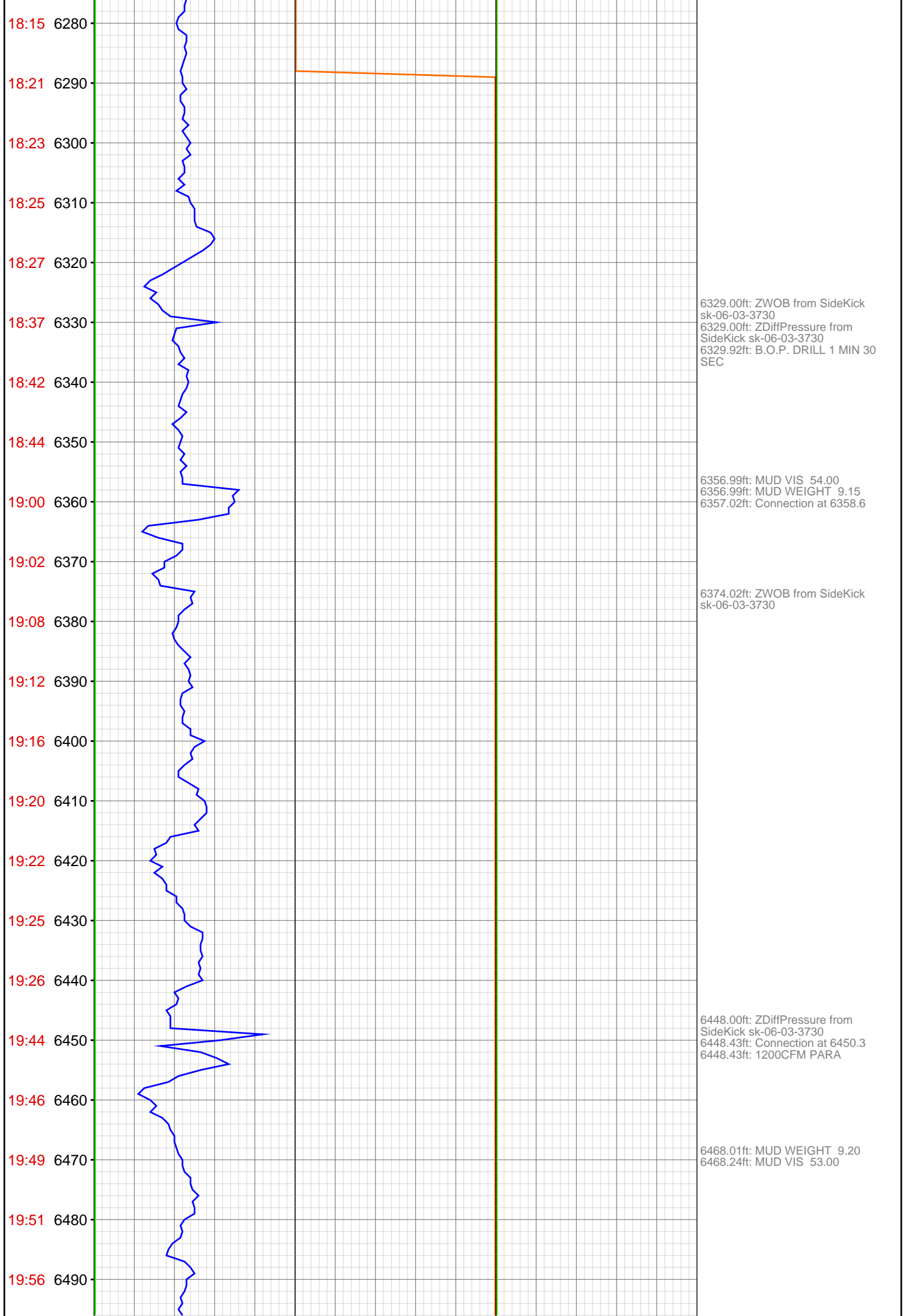


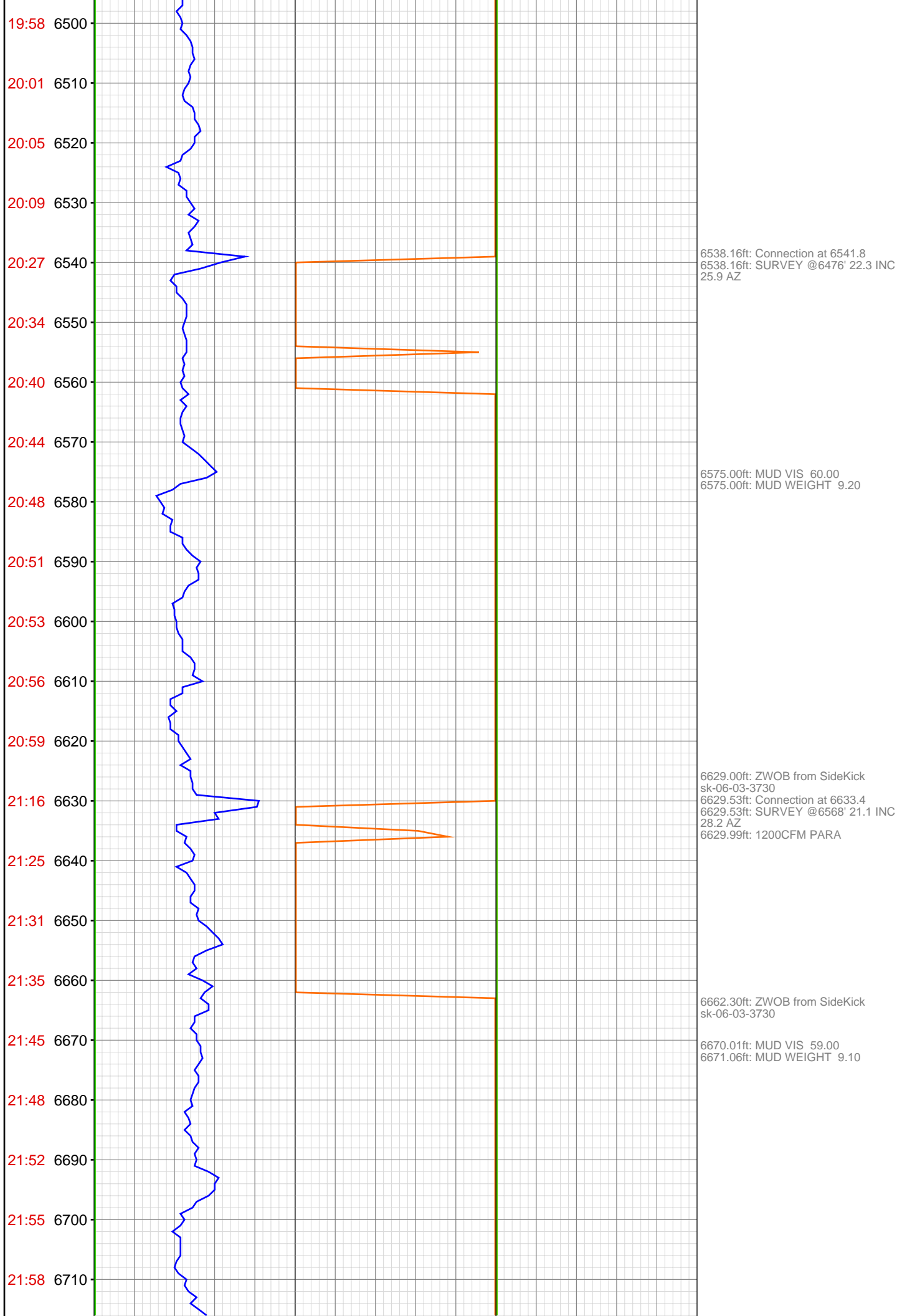


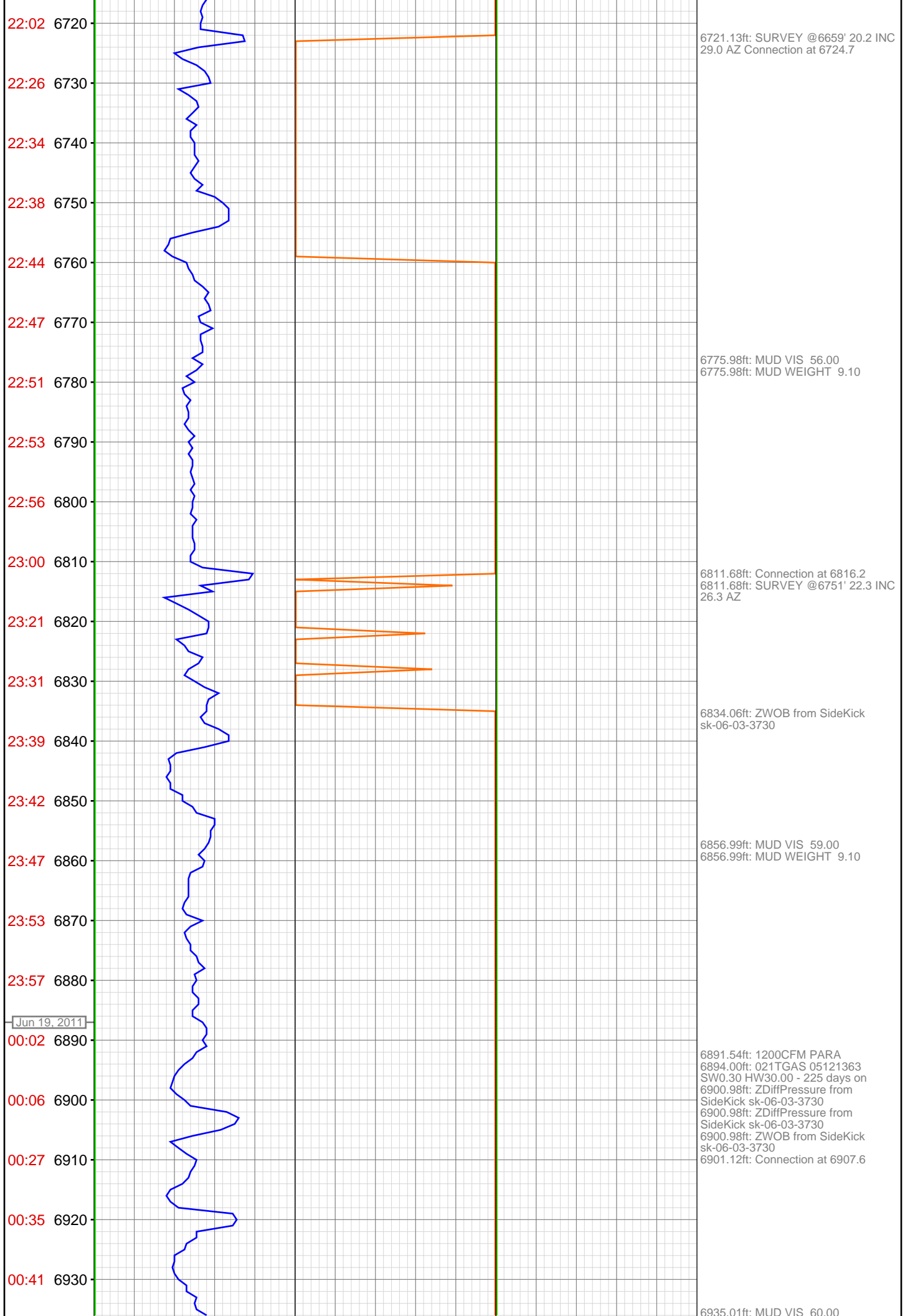


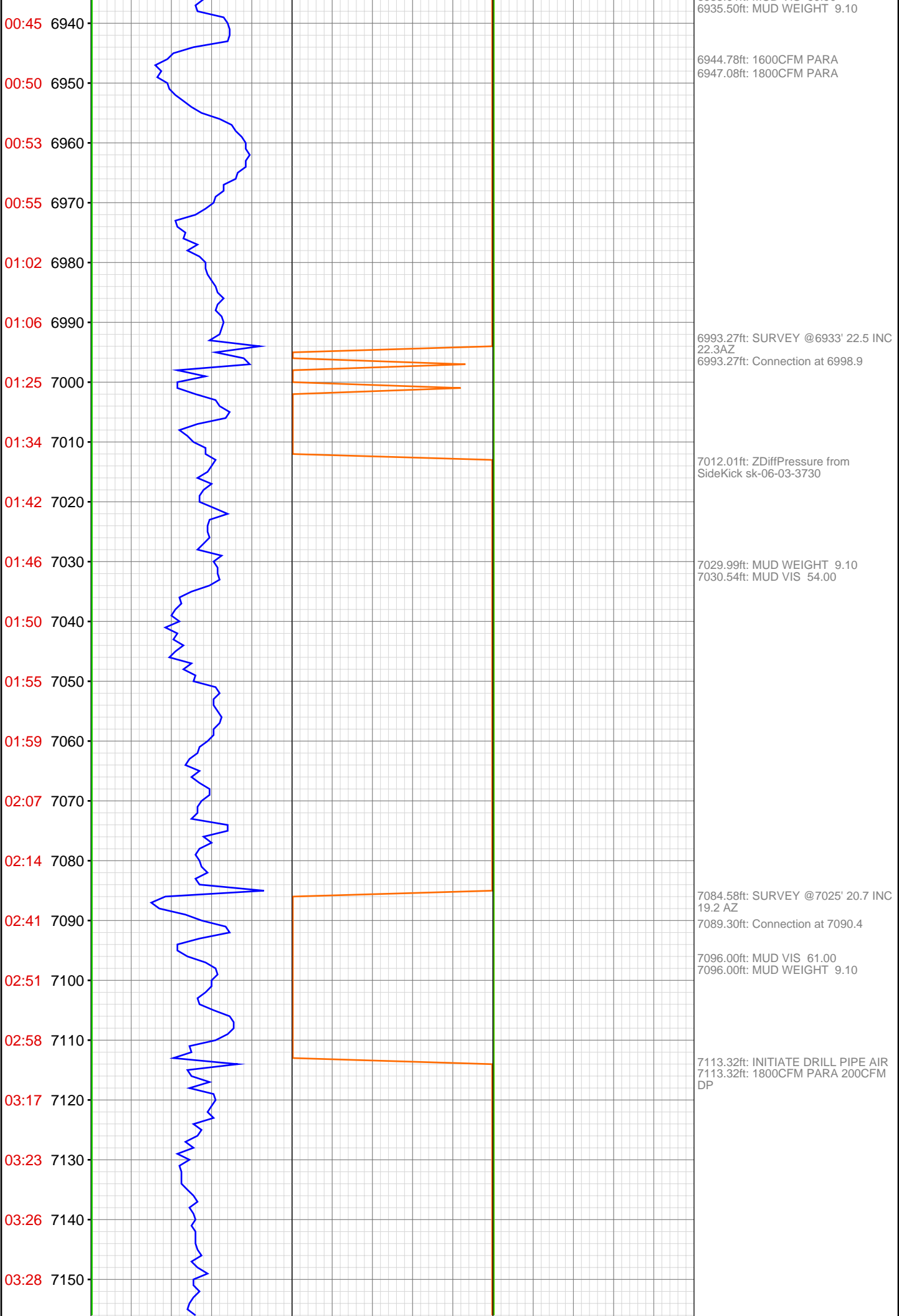


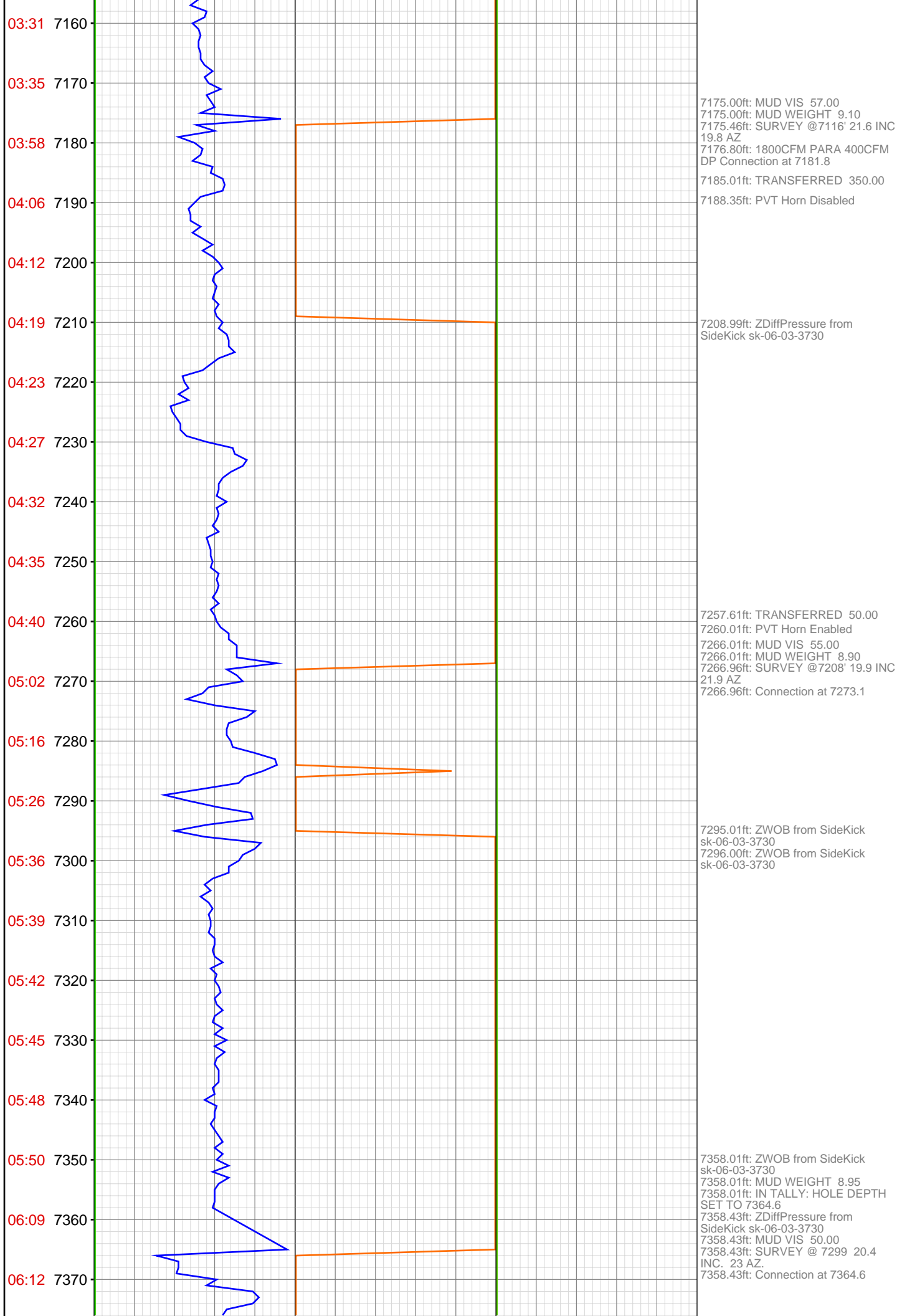


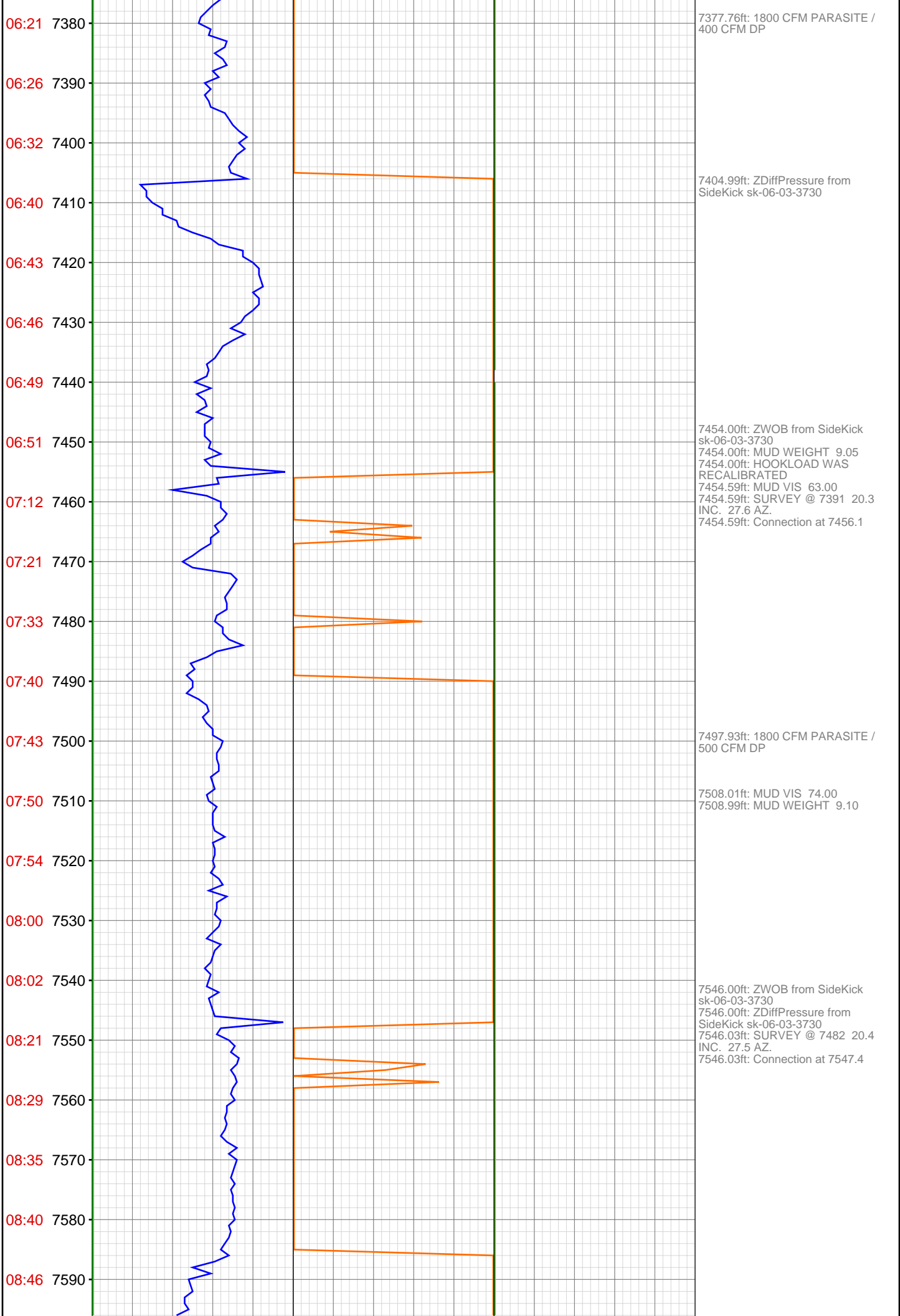


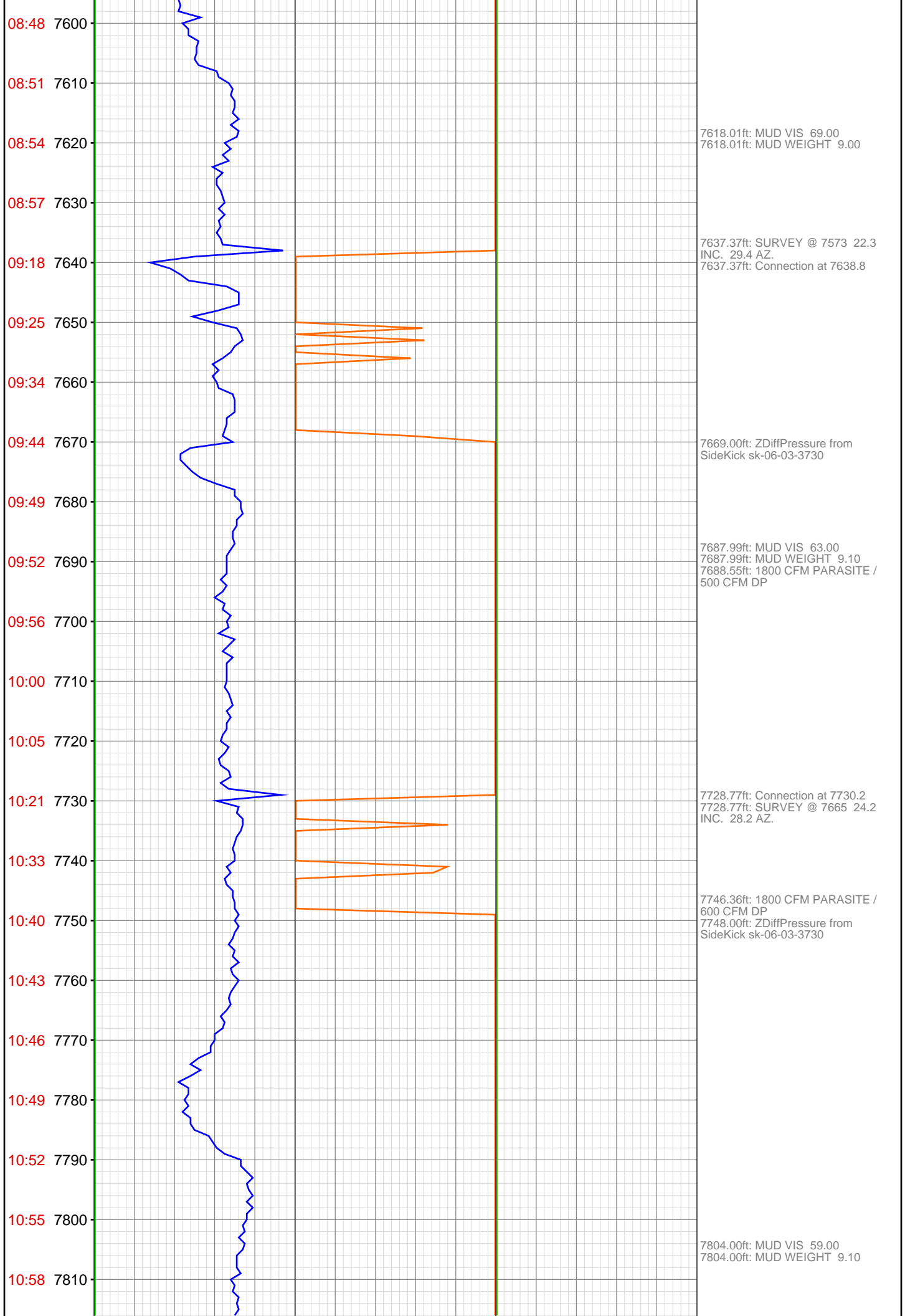




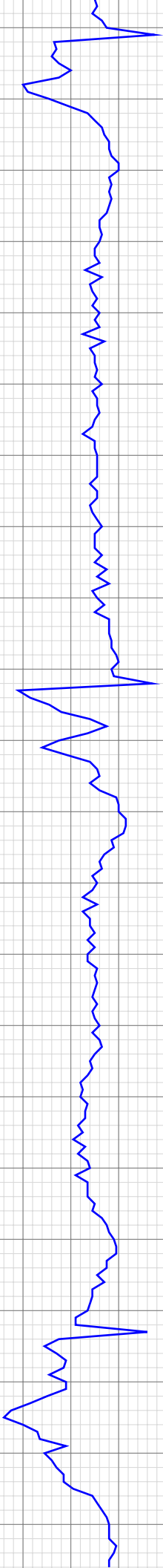








11:01 7820
11:16 7830
11:19 7840
11:21 7850
11:24 7860
11:27 7870
11:29 7880
11:31 7890
11:34 7900
11:36 7910
11:50 7920
11:53 7930
11:56 7940
11:59 7950
12:02 7960
12:06 7970
12:08 7980
12:12 7990
12:15 8000
12:30 8010
12:32 8020
12:35 8030

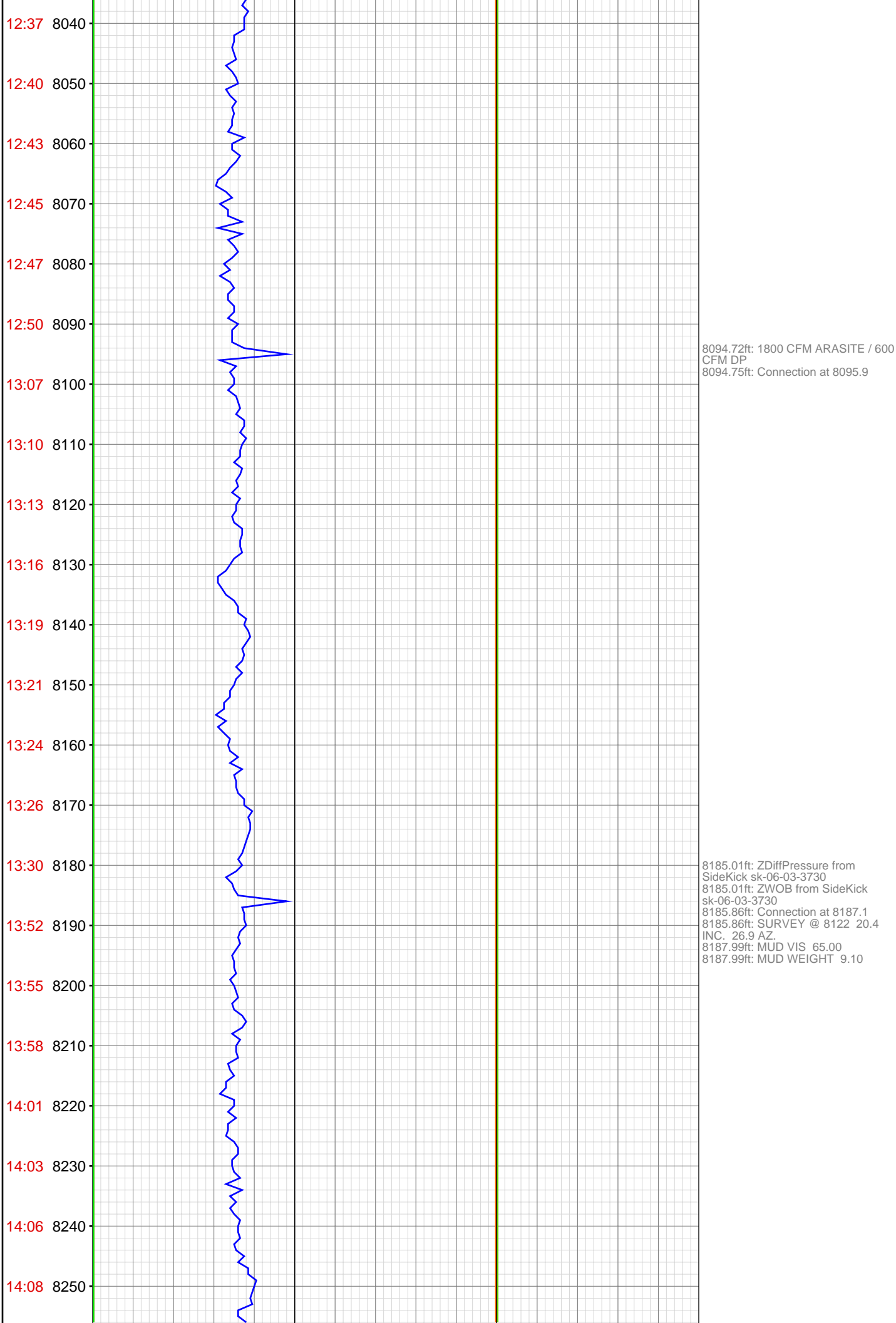


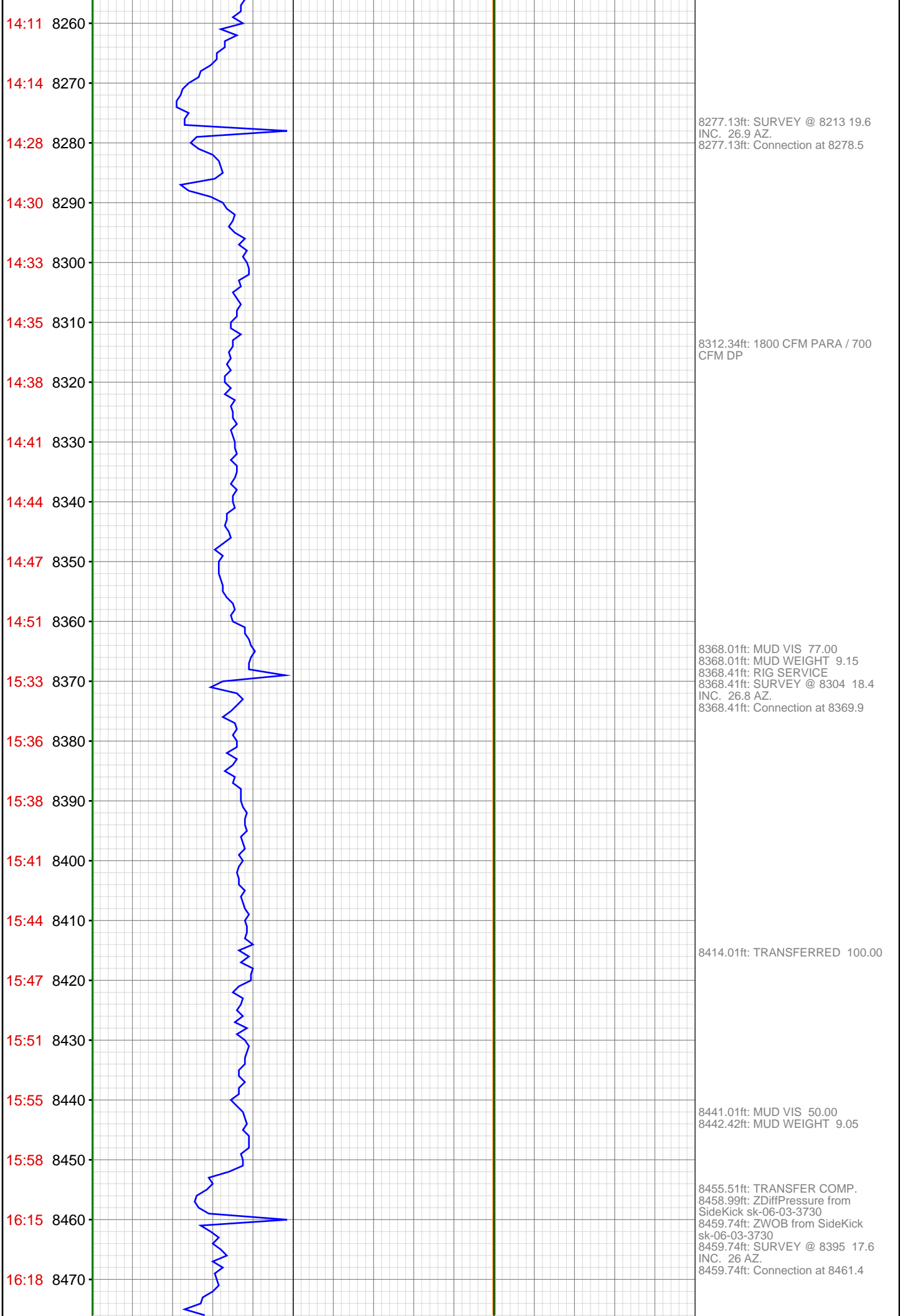
7820.01ft: ZWOB from SideKick
sk-06-03-3730
7820.11ft: Connection at 7821.6
SURVEY @ 7756 24.7 INC. 28.3
AZ.

7911.35ft: SURVEY @ 7848 23.3
INC. 28.5 AZ.
7911.35ft: Connection at 7913.1

7935.01ft: MUD VIS 59.00
7935.99ft: MUD WEIGHT 9.15

7995.96ft: SURVEY @ 7939 22.3
INC. 27.8 AZ.
8002.00ft: ZWOB from SideKick
sk-06-03-3730
8002.00ft: ZDiffPressure from
SideKick sk-06-03-3730
8002.76ft: Connection at 8004.5
8002.82ft: IN TALLY: HOLE DEPTH
SET TO 8004.5





16:21 8480

16:24 8490

16:26 8500

16:28 8510

16:31 8520

16:35 8530

16:39 8540

16:42 8550

17:02 8560

17:07 8570

17:09 8580

17:12 8590

17:14 8600

17:16 8610

17:19 8620

17:21 8630

17:23 8640

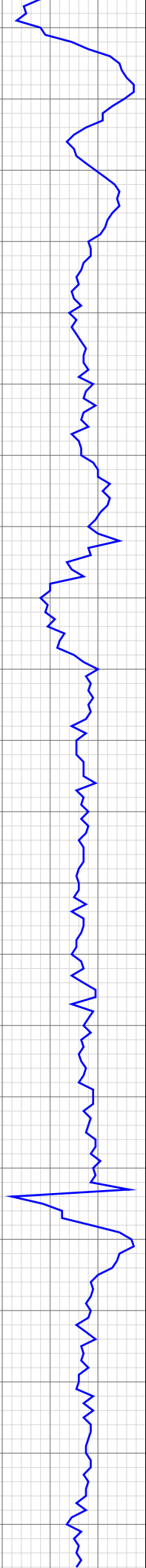
17:39 8650

17:42 8660

17:47 8670

17:53 8680

17:56 8690



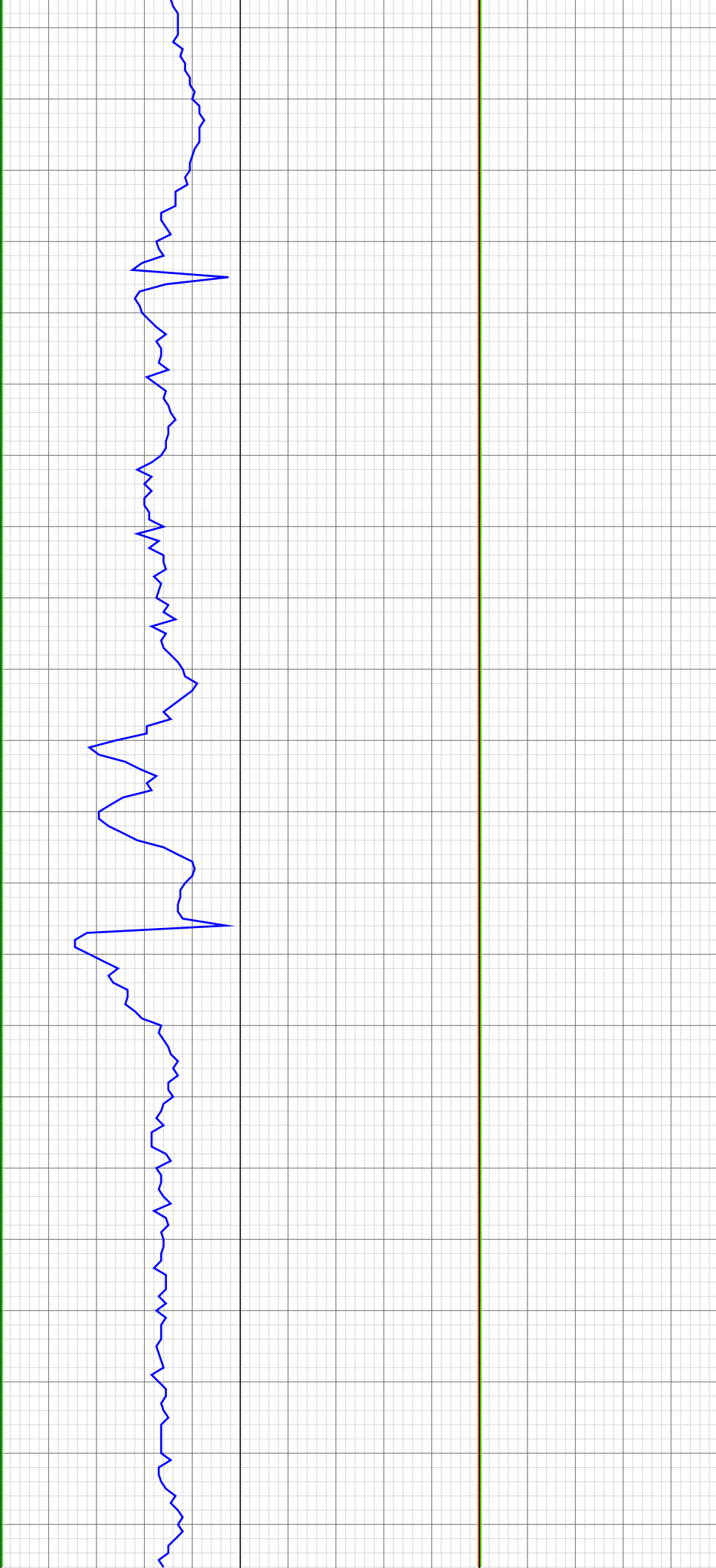
8478.87ft: 1800 CFM PRASITE / 700 CFM DP

8550.98ft: MUD VIS 50.00
8550.98ft: MUD WEIGHT 9.10
8551.21ft: Connection at 8553.0

8642.00ft: ZDiffPressure from SideKick sk-06-03-3730
8642.00ft: ZWOB from SideKick sk-06-03-3730
8642.00ft: IN TALLY: HOLE DEPTH SET TO 8644.4
8642.32ft: Connection at 8644.4

8671.00ft: ZWOB from SideKick sk-06-03-3730
8671.00ft: ZDiffPressure from SideKick sk-06-03-3730

17:58 8700
18:01 8710
18:04 8720
18:07 8730
18:26 8740
18:33 8750
18:39 8760
18:42 8770
18:46 8780
18:49 8790
18:54 8800
18:59 8810
19:04 8820
19:30 8830
19:32 8840
19:35 8850
19:38 8860
19:41 8870
19:44 8880
19:47 8890
19:50 8900
19:54 8910

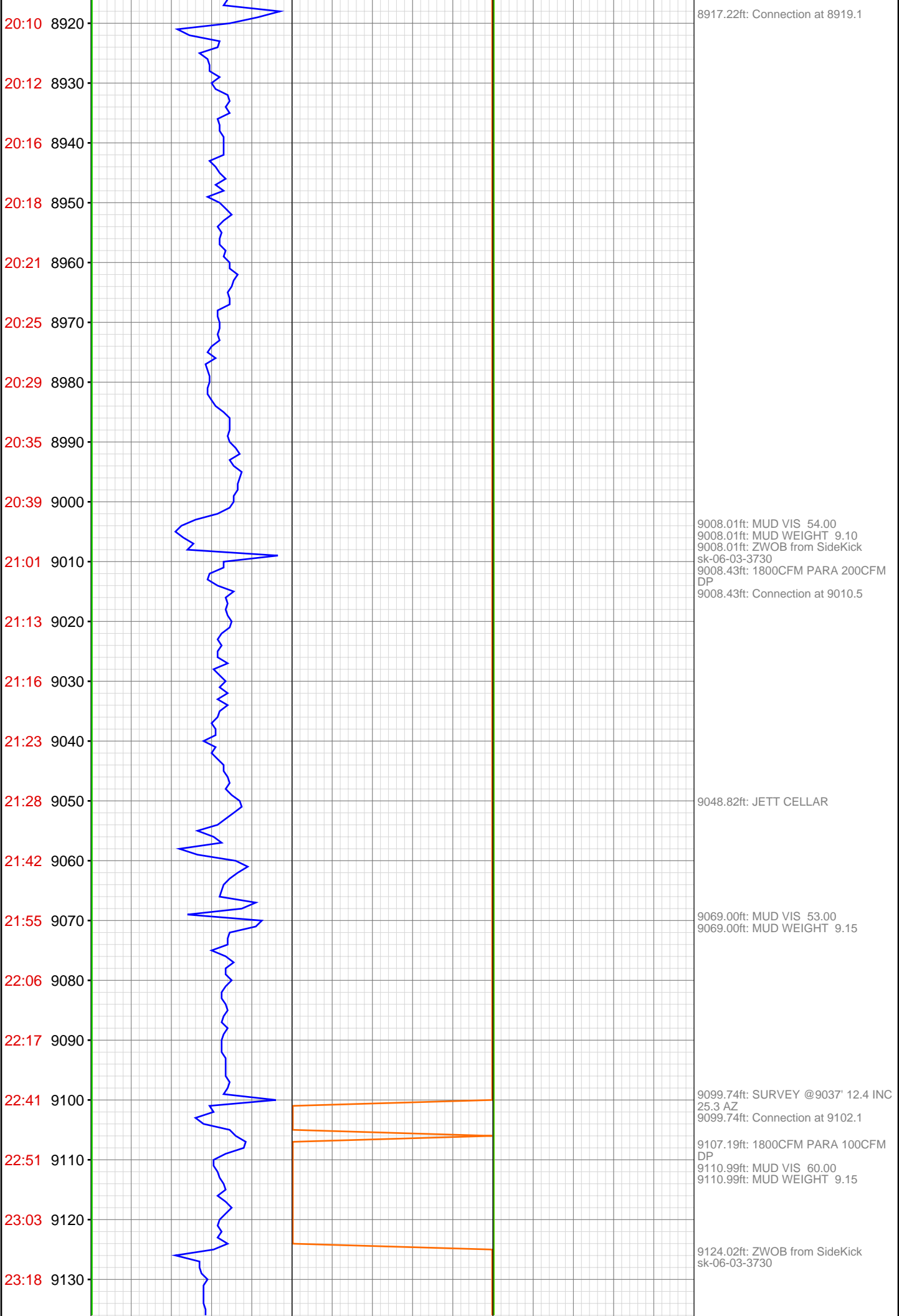


8733.99ft: ZWOB from SideKick
sk-06-03-3730
8734.68ft: Connection at 8736.1
8734.68ft: 1800CFM PARA 500CFM
DP
8737.07ft: CHECK COM

8747.01ft: ZDiffPressure from
SideKick sk-06-03-3730


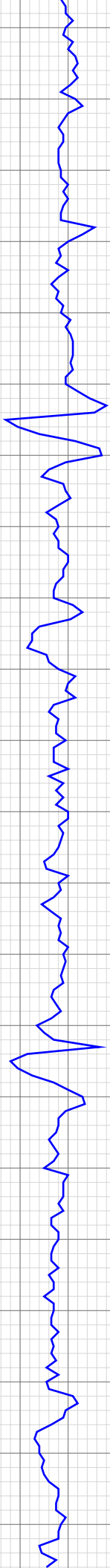
8764.99ft: MUD VIS 53.00
8765.52ft: MUD WEIGHT 9.10

8825.00ft: ZWOB from SideKick
sk-06-03-3730
8825.98ft: Connection at 8827.6
8825.98ft: 1800CFM PARA 400CFM
DP



23:22 9140
23:26 9150
23:30 9160
23:34 9170
23:39 9180
23:44 9190
00:09 9200
00:24 9210
00:33 9220
00:44 9230
00:48 9240
00:54 9250
00:59 9260
01:06 9270
01:12 9280
01:39 9290
01:46 9300
01:52 9310
02:01 9320
02:06 9330
02:13 9340
02:19 9350

Jun 20, 2011



9168.11ft: DP AIR OFF 1800CFM
PARA

9191.14ft: Connection at 9193.8
9195.01ft: 021TGAS 05121363
SW0.30 HW30.00 - 226 days on
9200.00ft: MUD VIS 59.00
9200.00ft: MUD WEIGHT 9.20

9249.02ft: TRANSFERRED 200.00

9260.01ft: PVT Horn Disabled

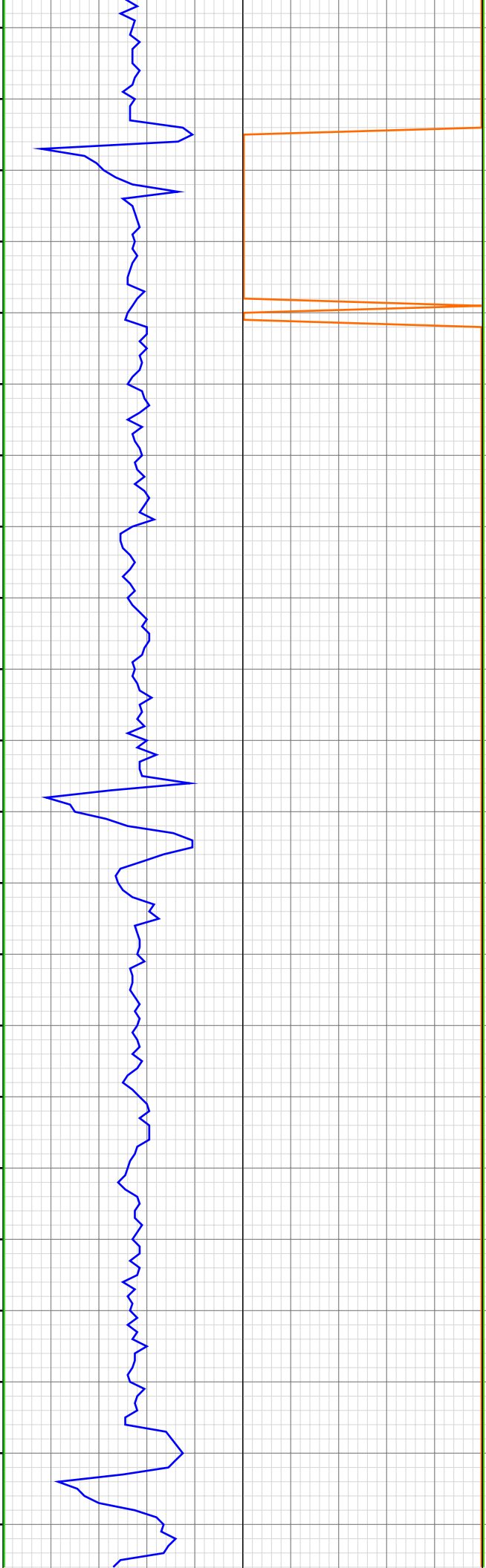
9275.98ft: PVT Horn Enabled

9282.35ft: Connection at 9285.3
9282.35ft: SURVEY @9220' 9.4 INC
32.1 AZ

9302.99ft: MUD VIS 58.00
9302.99ft: MUD WEIGHT 9.35

9318.01ft: ZWOB from SideKick
sk-06-03-3730
9318.01ft: ZDiffPressure from
SideKick sk-06-03-3730

02:26 9360
02:31 9370
02:51 9380
03:04 9390
03:12 9400
03:20 9410
03:28 9420
03:37 9430
03:42 9440
03:53 9450
04:03 9460
04:34 9470
04:45 9480
04:58 9490
05:04 9500
05:11 9510
05:17 9520
05:30 9530
05:38 9540
05:45 9550
06:06 9560
06:13 9570



9373.75ft: Connection at 9376.9
9373.75ft: SURVEY @9311' 6.6 26.6
AZ
9375.98ft: MUD VIS 59.00
9375.98ft: MUD WEIGHT 9.40

9425.00ft: 1800CFM PARA

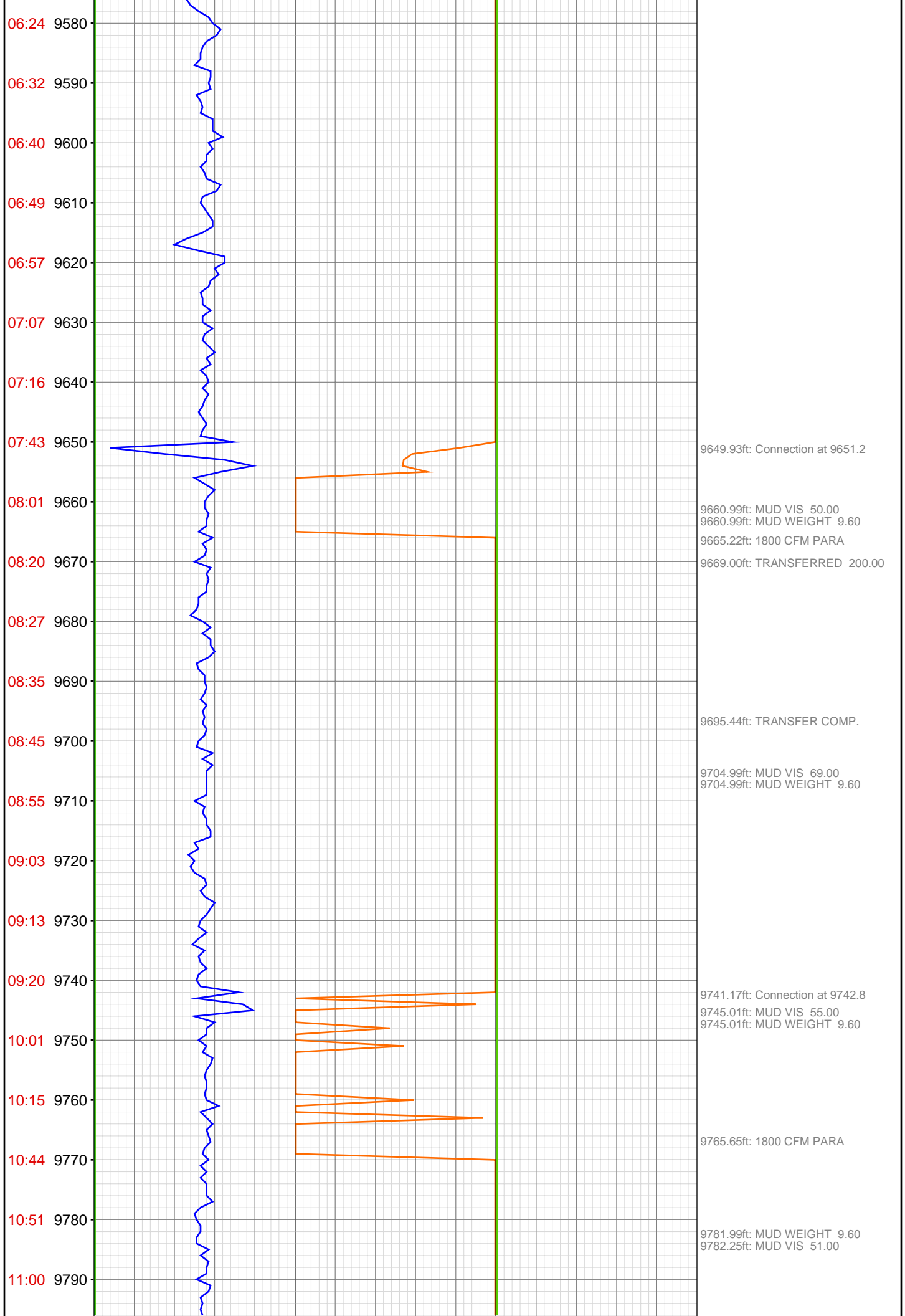
9437.01ft: MUD VIS 61.00
9438.22ft: MUD WEIGHT 9.50

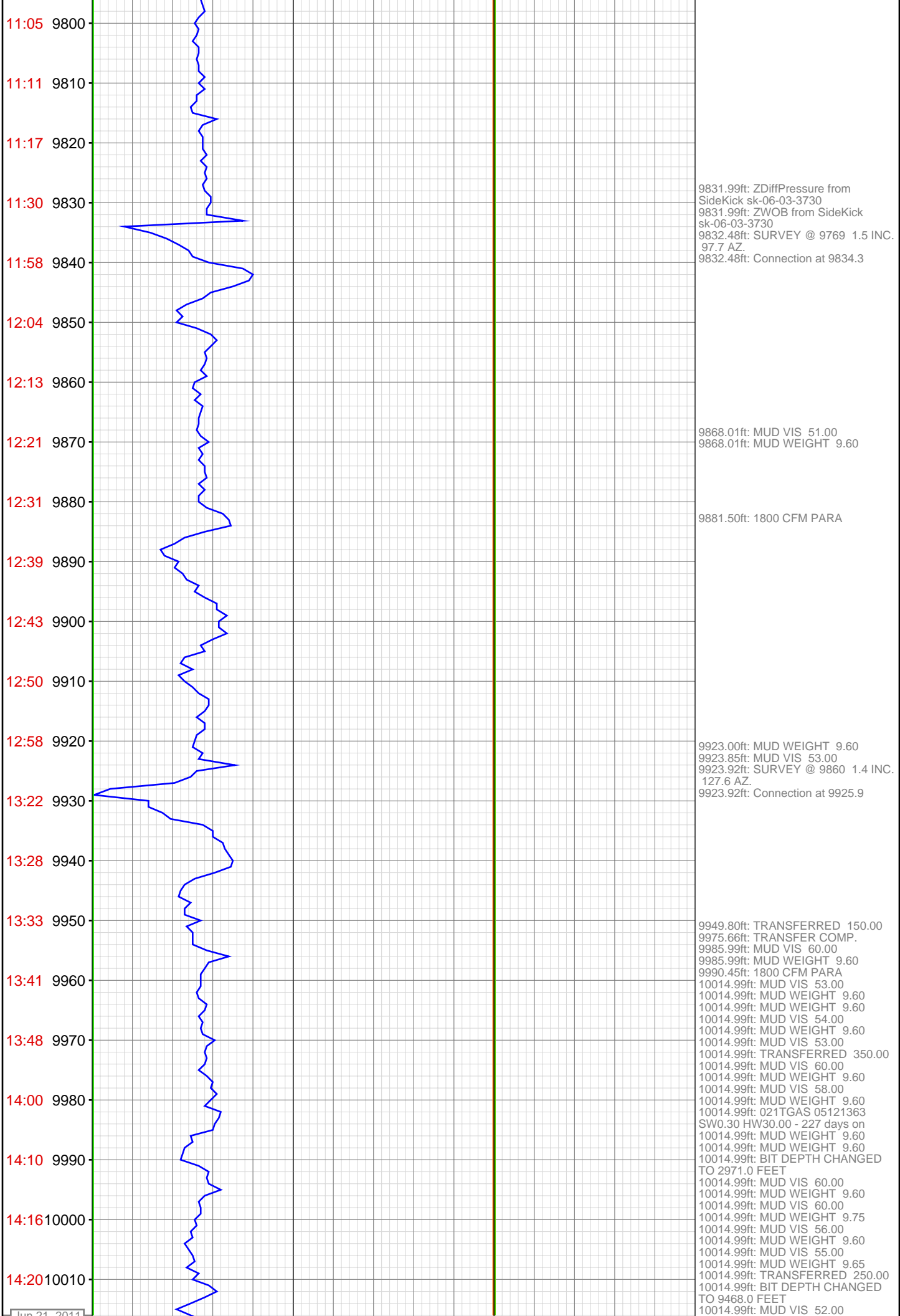
9464.99ft: Connection at 9468.2

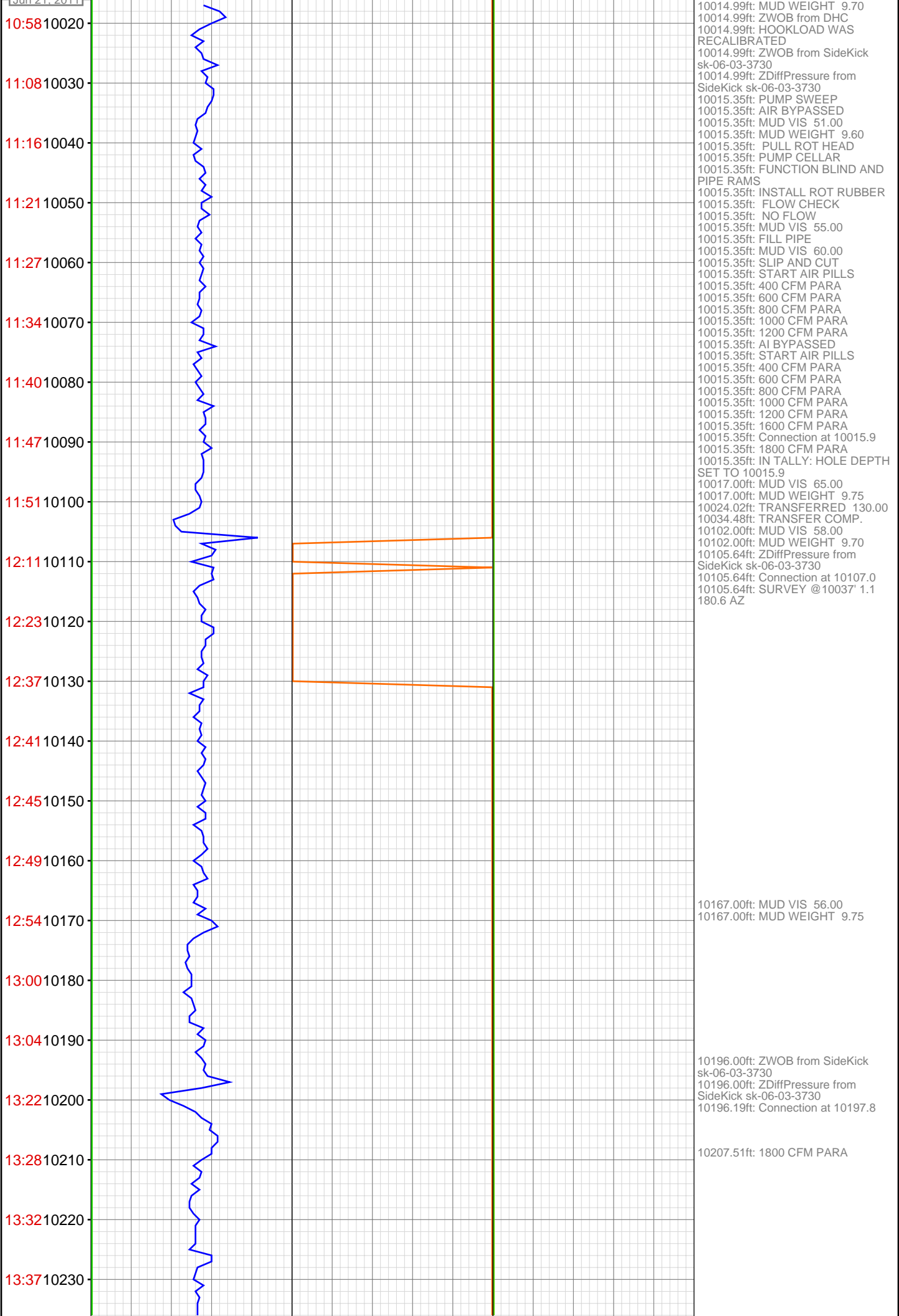
9489.99ft: MUD VIS 57.00
9490.26ft: MUD WEIGHT 9.50

9528.08ft: 1800 CFM PARA

9556.00ft: ZWOB from SideKick
sk-06-03-3730
9556.00ft: MUD VIS 58.00
9556.00ft: MUD WEIGHT 9.50
9556.00ft: IN TALLY: HOLE DEPTH
SET TO 9559.7
9556.40ft: ZDiffPressure from
SideKick sk-06-03-3730
9556.40ft: Connection at 9559.7
9556.40ft: PUMP SWEEP







13:40 10240
13:44 10250
13:49 10260
13:54 10270
13:59 10280
14:17 10290
14:20 10300
14:25 10310
14:29 10320
14:35 10330
14:40 10340
14:42 10350
14:46 10360
14:51 10370
15:12 10380
15:32 10390
15:39 10400
15:48 10410
15:53 10420
15:57 10430
16:02 10440
16:05 10450

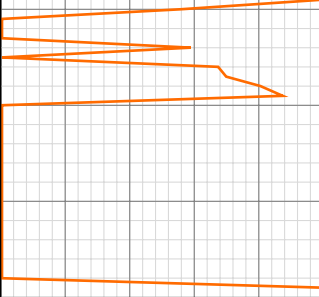


10287.01ft: MUD VIS 52.00
10287.37ft: MUD WEIGHT 9.70
10287.37ft: Connection at 10289.3


10373.00ft: MUD WEIGHT 9.70
10373.79ft: MUD VIS 55.00
10377.99ft: ZDiffPressure from SideKick sk-06-03-3730
10377.99ft: ZWOB from SideKick sk-06-03-3730
10378.41ft: Connection at 10380.7

10389.57ft: 1800 CFM PARA

10429.99ft: MUD VIS 56.00
10429.99ft: MUD WEIGHT 9.70



16:09 10460
16:29 10470
16:43 10480
16:54 10490
16:57 10500
17:00 10510
17:05 10520
17:11 10530
17:16 10540
17:21 10550
17:27 10560
18:10 10570
18:15 10580
18:21 10590
18:26 10600
18:31 10610
18:36 10620
18:41 10630
18:48 10640
18:52 10650
19:14 10660
19:20 10670



10469.00ft: ZDiffPressure from SideKick sk-06-03-3730
10469.49ft: ZWOB from SideKick sk-06-03-3730
10469.49ft: Connection at 10472.1

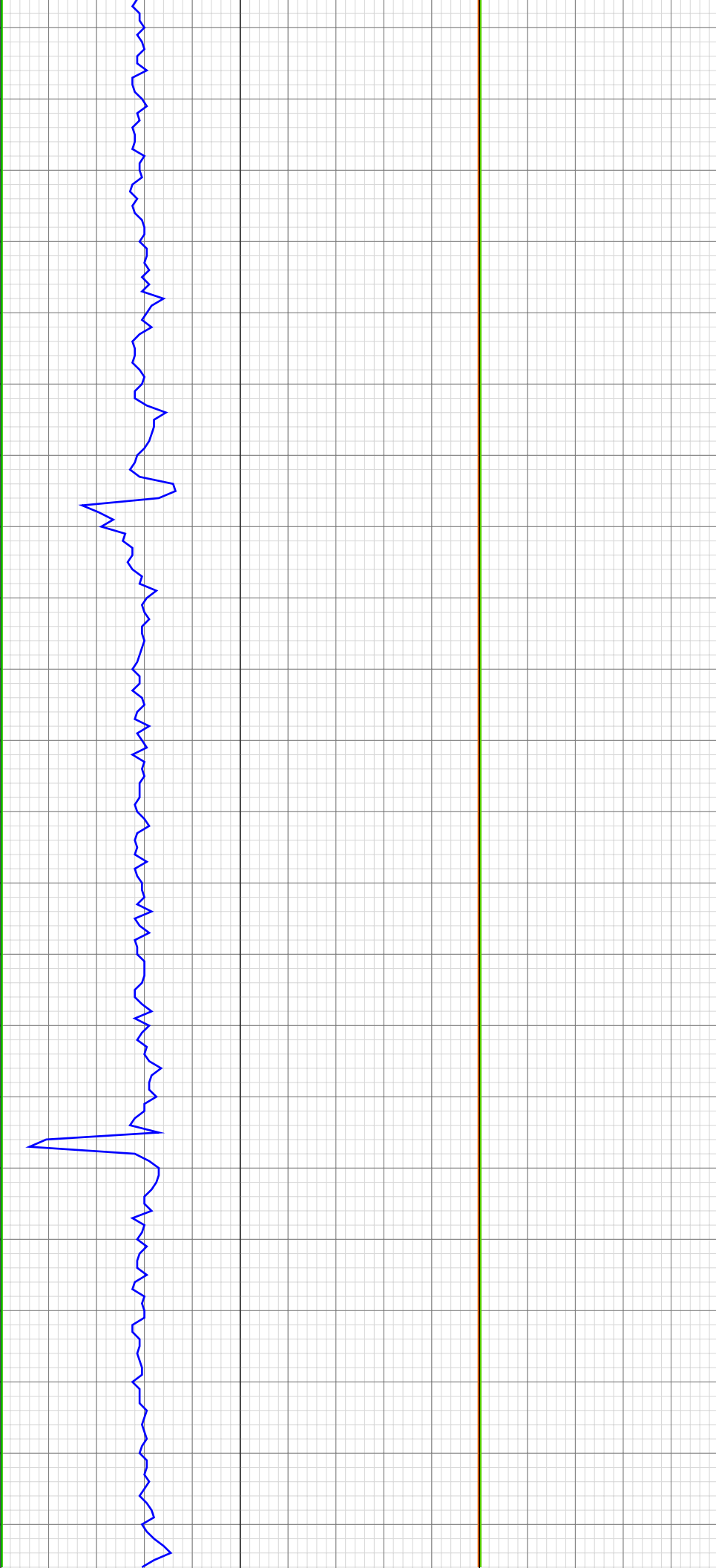
10558.69ft: 1800 CFM PARA
10560.70ft: SURVEY @ 10493 1 INC. 42 INC.
10560.70ft: Connection at 10563.8
10560.70ft: ZWOB from SideKick sk-06-03-3730
10566.01ft: TRANSFERRED 160.00

10599.41ft: JET CELLAR

10639.99ft: MUD VIS 58.00
10639.99ft: MUD WEIGHT 9.75

10650.98ft: ZWOB from SideKick sk-06-03-3730
10650.98ft: ZDiffPressure from SideKick sk-06-03-3730
10651.84ft: SURVEY @ 10585 1.1 INC. 31.3 AZ.
10651.84ft: Connection at 10655.6

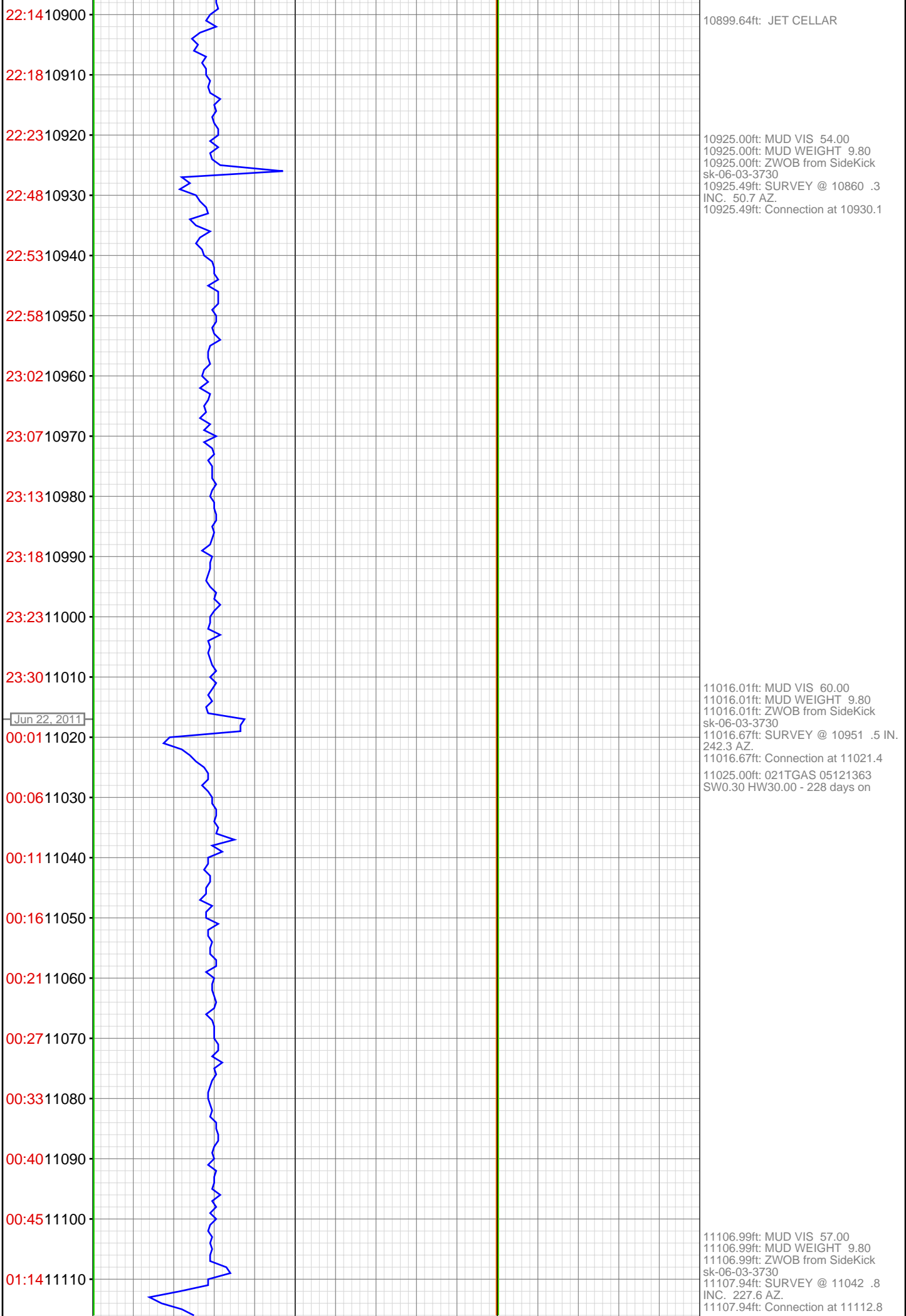
19:26 10680
19:31 10690
19:36 10700
19:42 10710
19:47 10720
19:53 10730
19:58 10740
20:24 10750
20:28 10760
20:32 10770
20:37 10780
20:42 10790
20:46 10800
20:51 10810
20:55 10820
21:01 10830
21:42 10840
21:46 10850
21:52 10860
21:57 10870
22:04 10880
22:10 10890



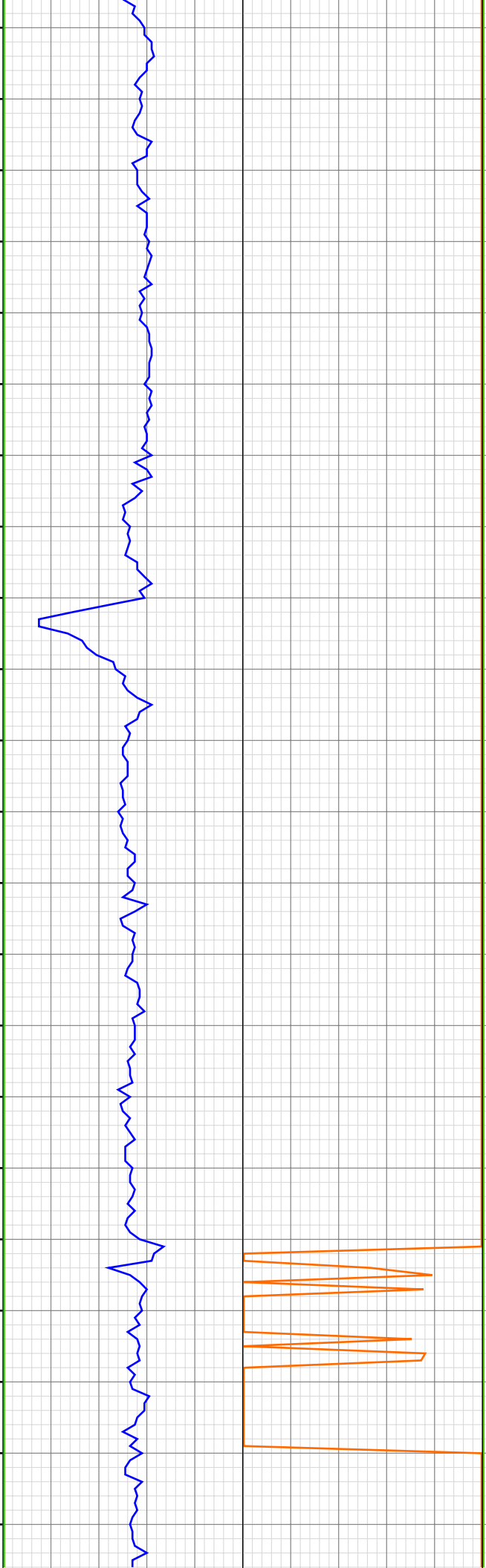
10743.31ft: Connection at 10747.4
10743.31ft: SURVEY @ 10677 .7
INC. 54.1 AZ.

10797.01ft: MUD VIS 59.00
10797.01ft: MUD WEIGHT 9.80

10834.48ft: SURVEY @ 10768 .4
INC. 64.1 AZ.
10834.48ft: Connection at 10839.0
10837.01ft: MUD VIS 59.00
10837.01ft: ZWOB from SideKick
sk-06-03-3730
10837.01ft: MUD WEIGHT 9.80
10837.53ft: 1800CFM PARA



01:20 11120
01:27 11130
01:33 11140
01:39 11150
01:45 11160
01:52 11170
01:57 11180
02:05 11190
02:35 11200
02:39 11210
02:46 11220
02:51 11230
02:58 11240
03:04 11250
03:11 11260
03:16 11270
03:24 11280
03:50 11290
04:02 11300
04:18 11310
04:31 11320
04:38 11330



11164.99ft: 1800CFM PARA
11170.01ft: MUD VIS 56.00
11170.01ft: MUD WEIGHT 9.80

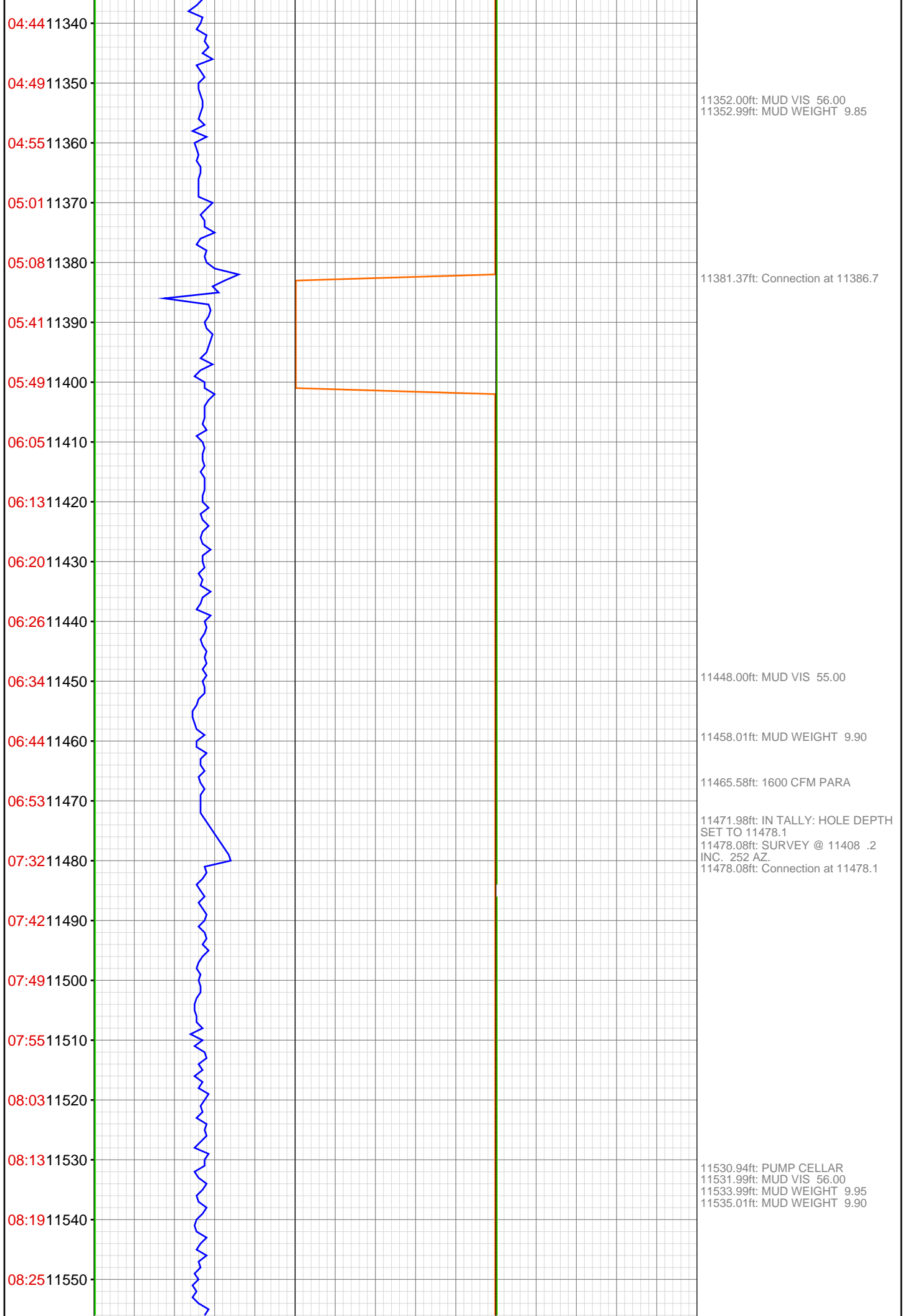
11199.02ft: ZWOB from SideKick
sk-06-03-3730
11199.21ft: Connection at 11204.1

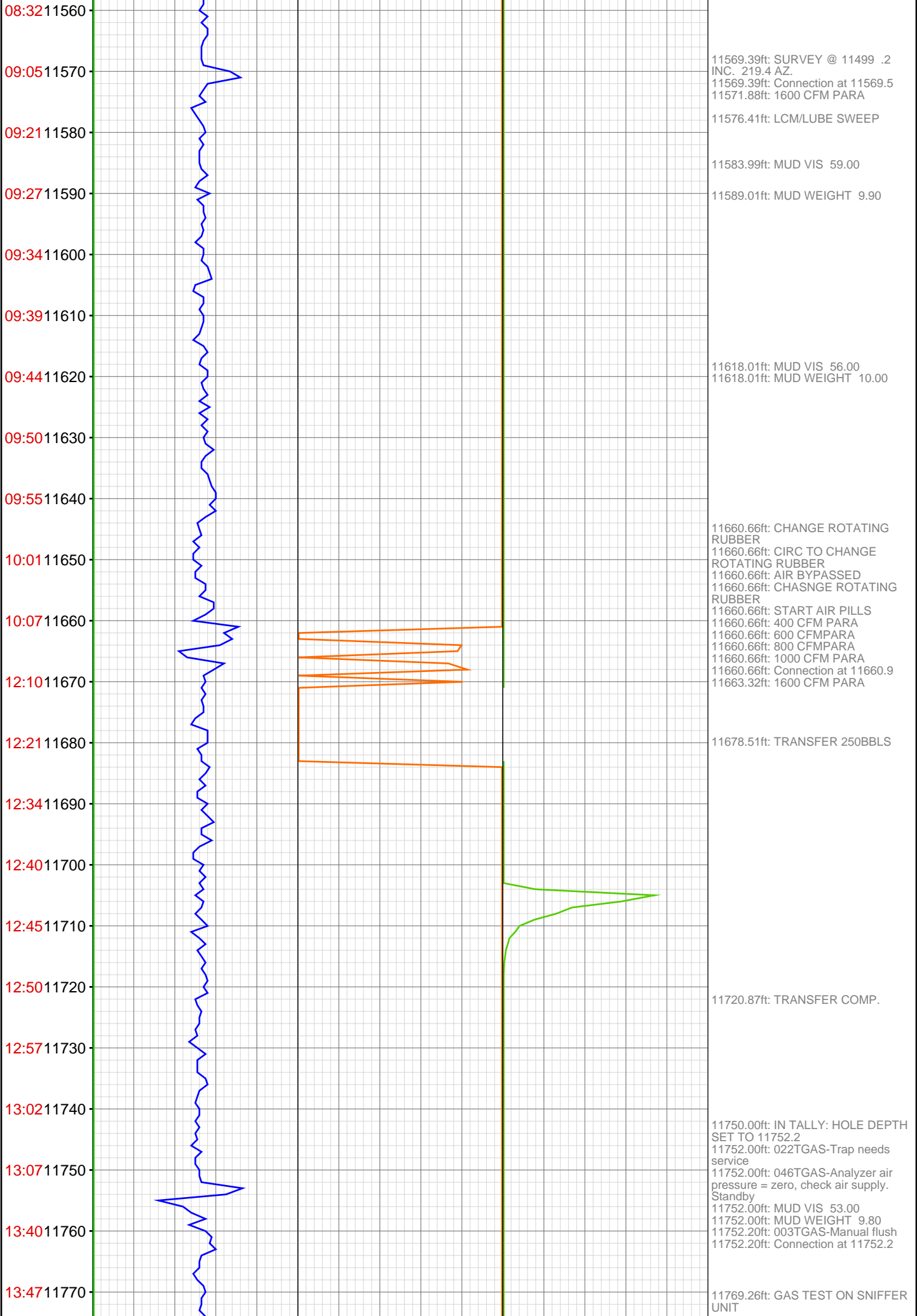
11214.01ft: MUD VIS 60.00
11214.01ft: MUD WEIGHT 9.80

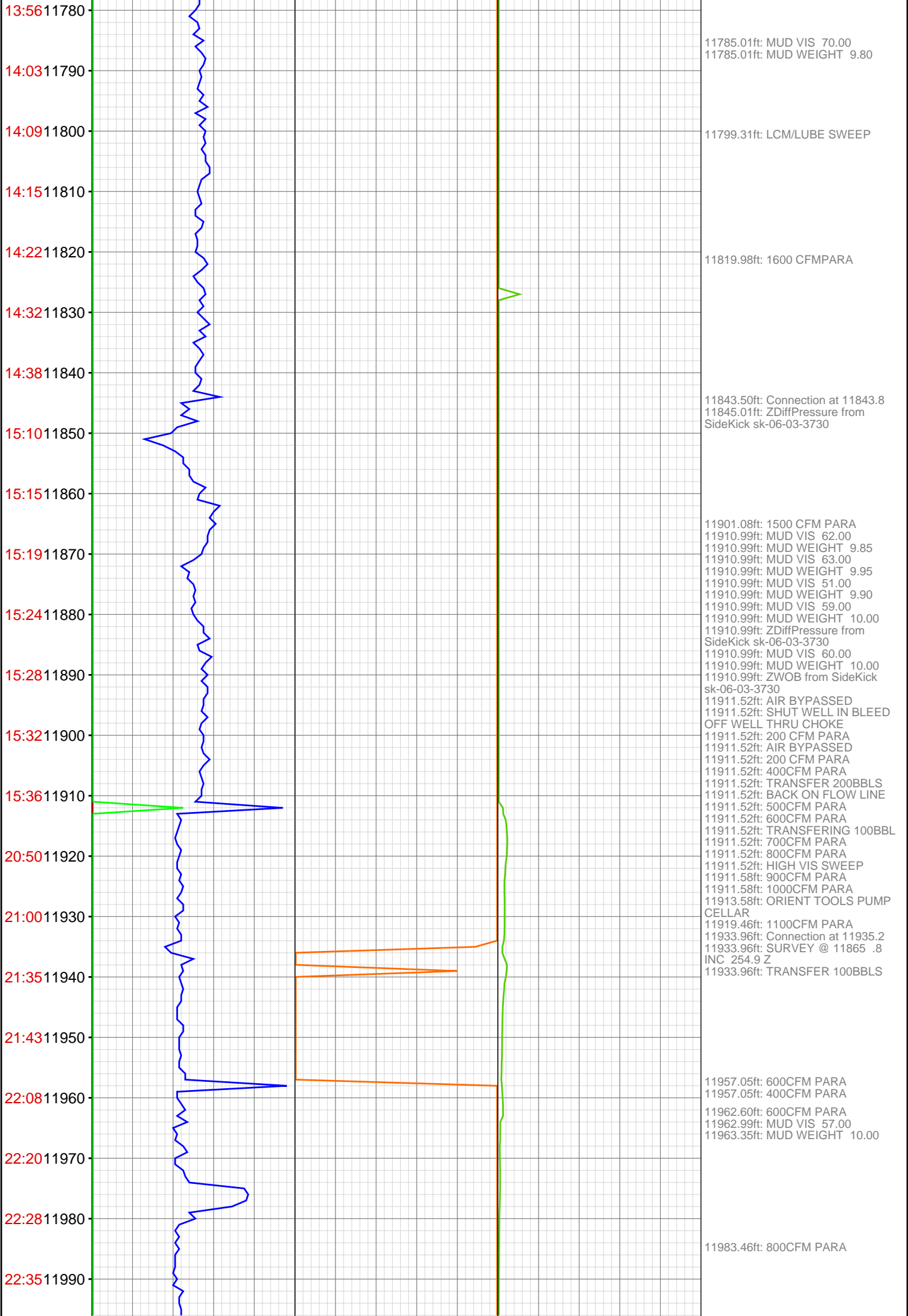
11290.29ft: SURVEY @ 11225 1.2
INC. 229.2 AZ.
11290.29ft: Connection at 11295.4

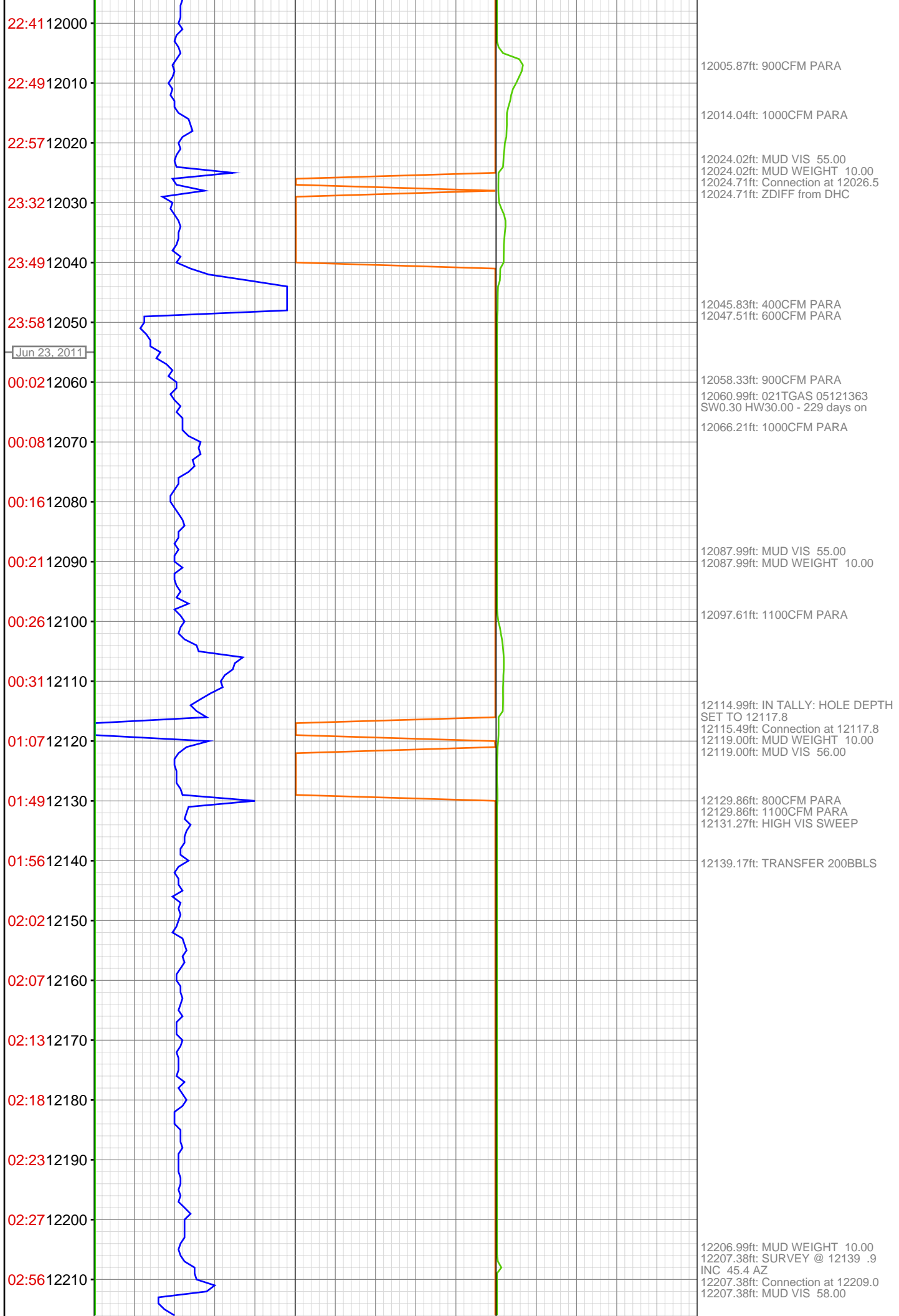
11298.00ft: MUD VIS 60.00
11298.00ft: MUD WEIGHT 9.85

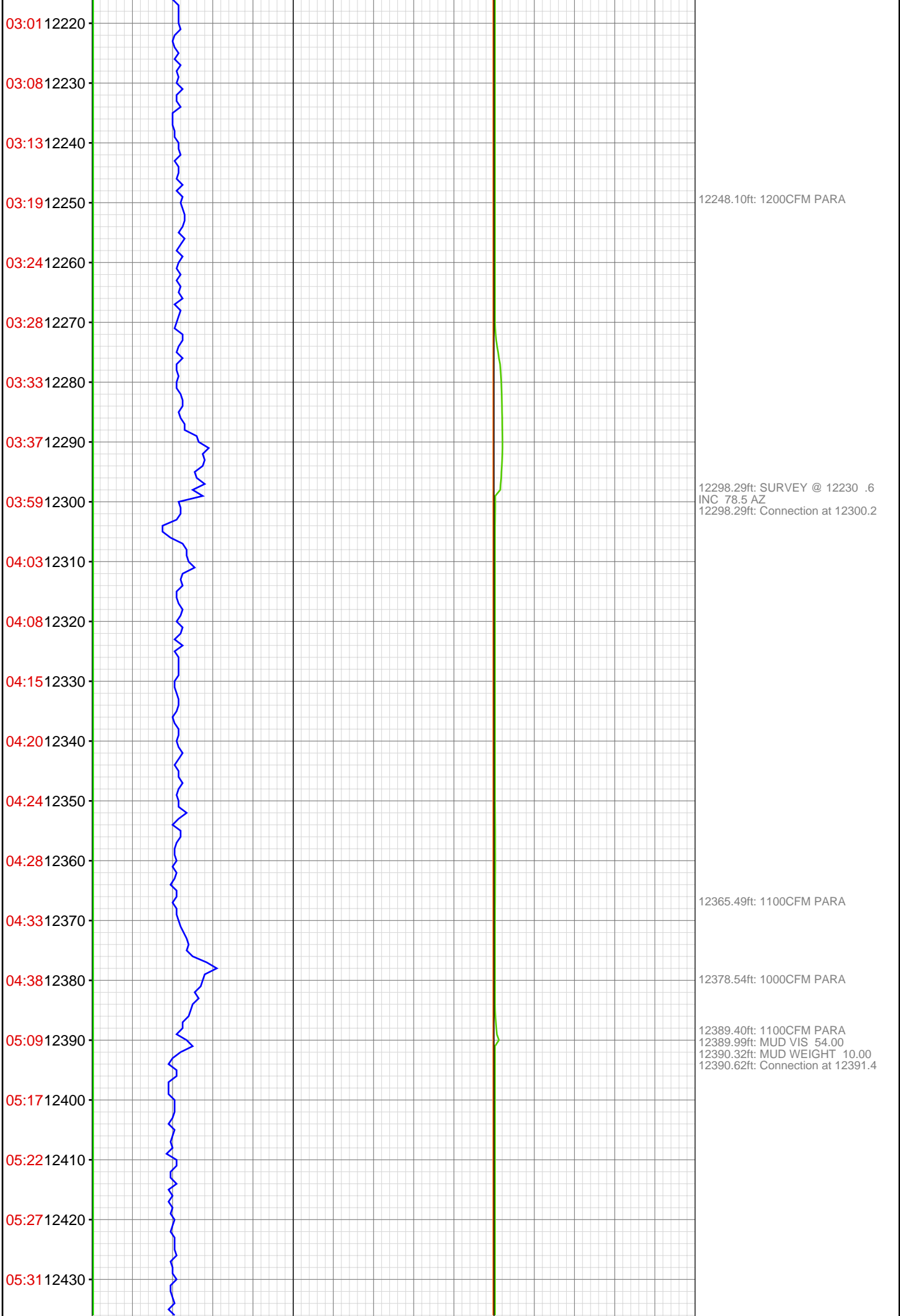
11310.17ft: 1600CFM PARA

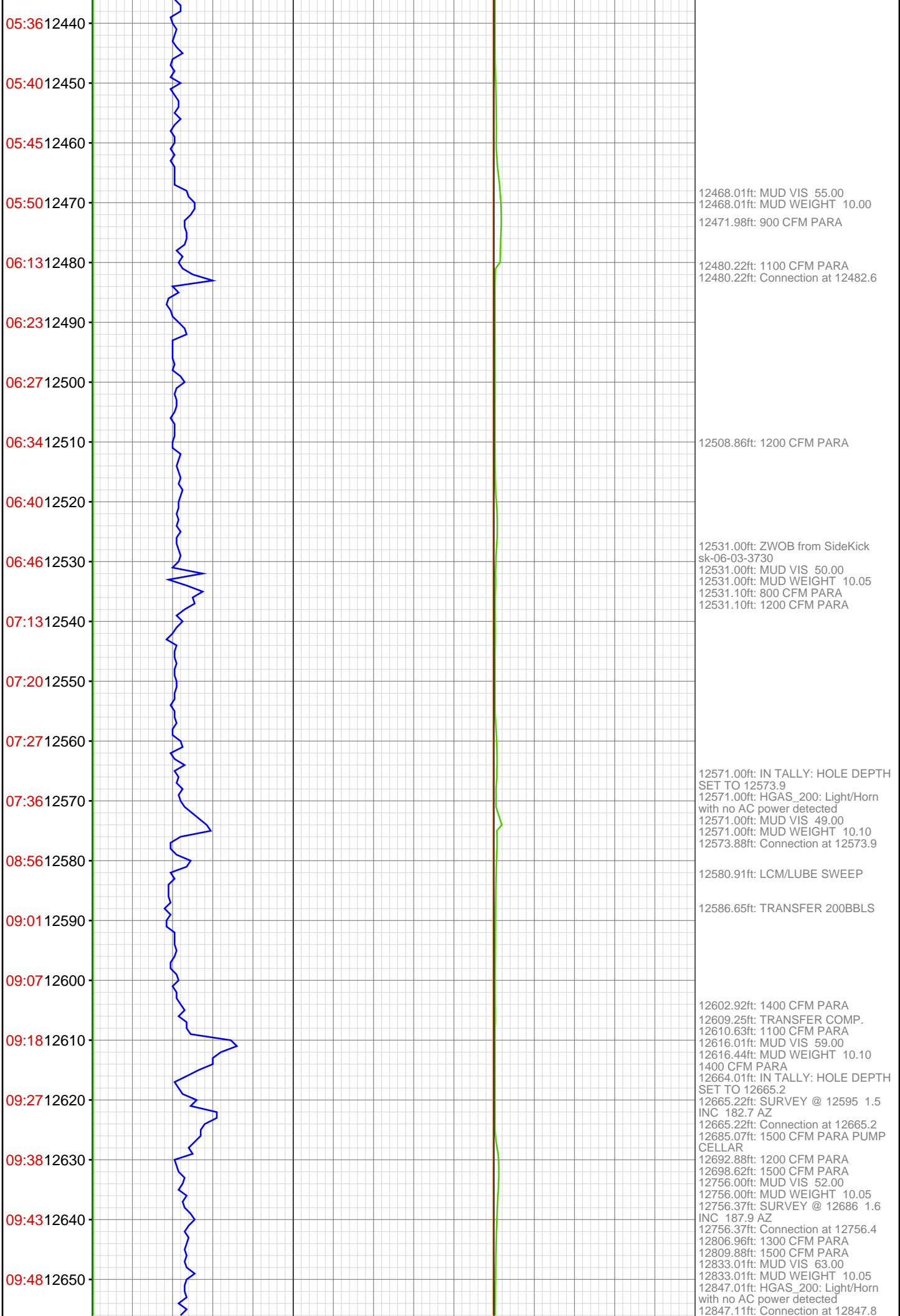


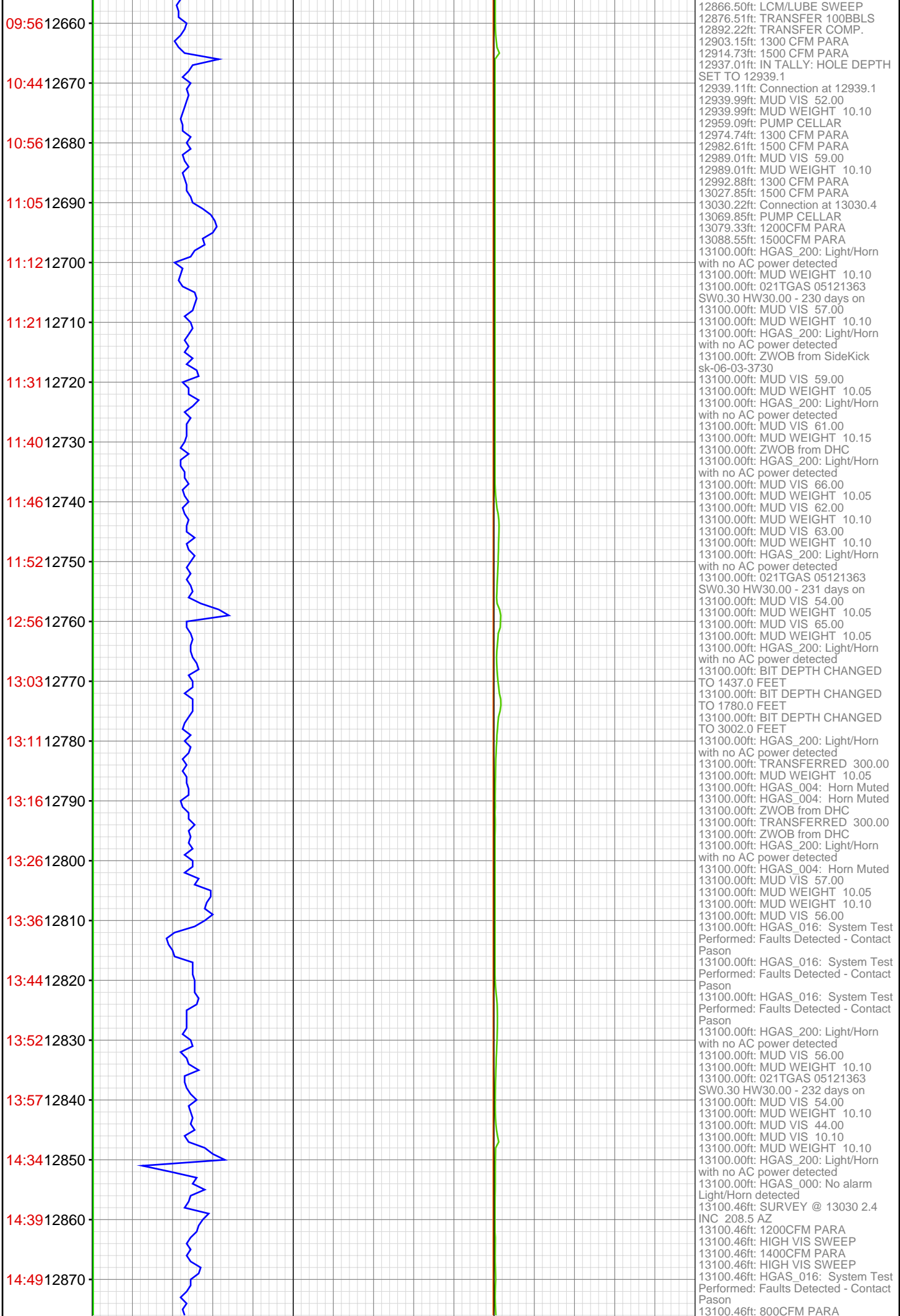


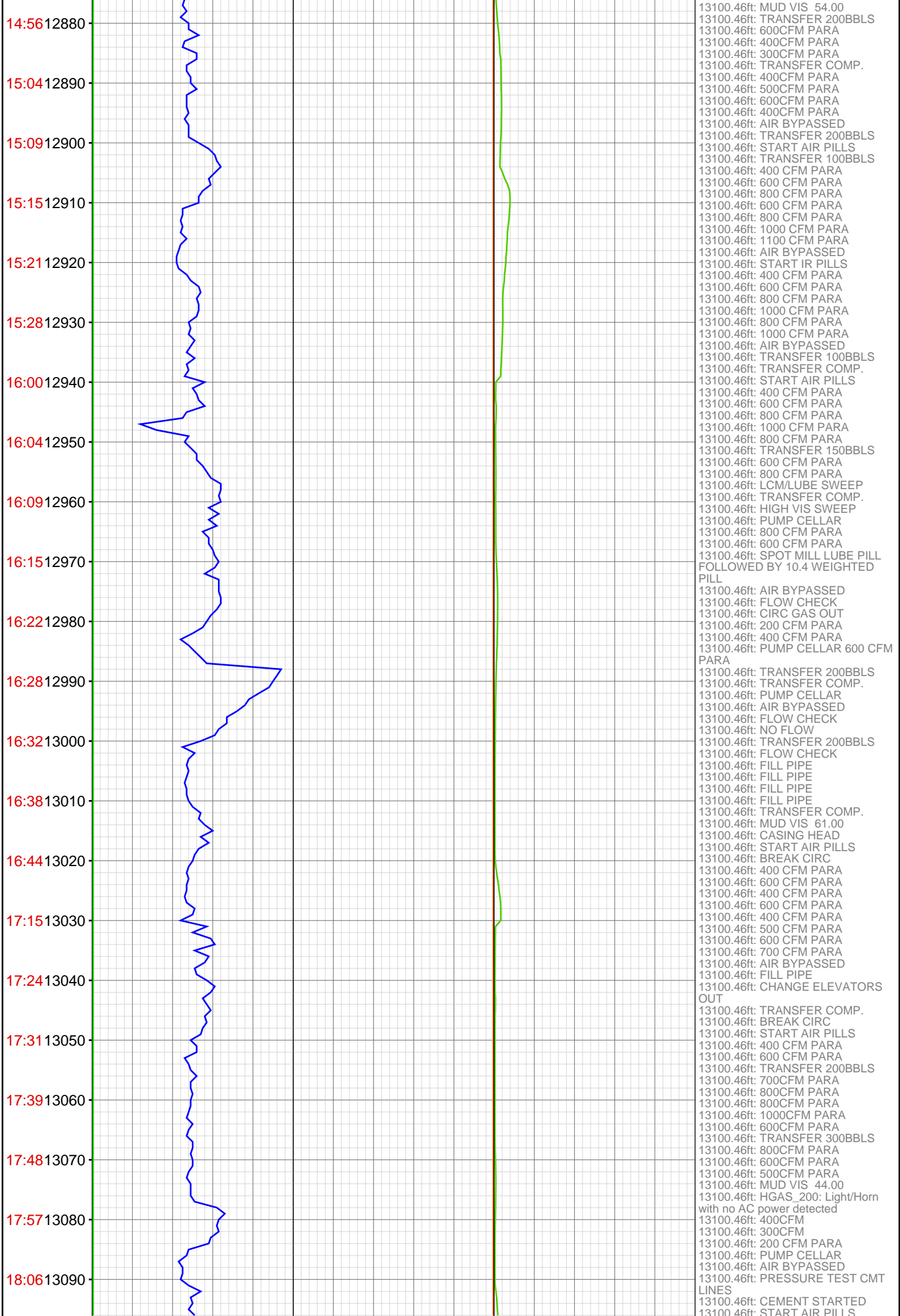












18:12 13100

13110

13100.46ft: 400 CFM PARA
13100.46ft: 600 CFM PARA
13100.46ft: 400 CFM PARA
13100.46ft: 600 CFM PARA
13100.46ft: 800 CFM PARA
13100.46ft: 1000 CFM PARA
13100.46ft: TRANSFER OUT OF
PITS
13100.46ft: 1200 CFM PARA
13100.46ft: 1400 CFM PARA
13100.46ft: 1200 CFM PARA
13100.46ft: AIR BYPASSED